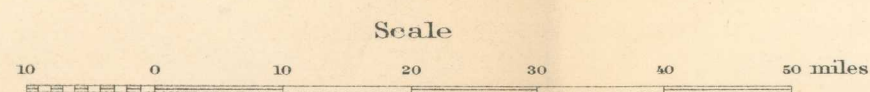


**GEOLOGICAL RECONNAISSANCE MAP**  
 OF  
**NEVADA SOUTH OF THE 40<sup>TH</sup> PARALLEL**  
 AND  
**ADJACENT CALIFORNIA**

compiled from all available information

BY  
**J. E. SPURR**

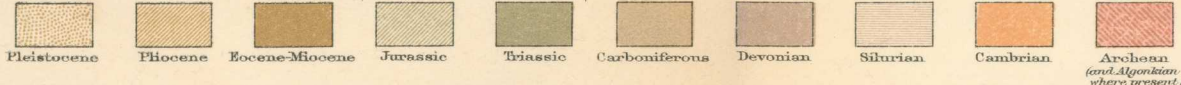


Topographic base chiefly adapted from the maps of the Wheeler Survey

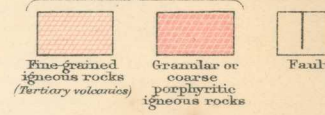
**LEGEND**

**STRATIFIED ROCKS**

**JURASSIANS**



**IGNEOUS ROCKS**



Note: In the southern part of the map there is probably some confusion between the intrusive granite of the Sierra Nevada and the western Mohave Desert and the Archean granite of the Colorado Canyon section.