








Plate 12 - Wind power potential.

-  Proposed Roadless Areas
- NREL Nevada Wind Potential**
-  Superb
-  Outstanding
-  Excellent
-  Good
-  Fair
-  Marginal
- Poor shown as white

This map shows areas assessed as poor to superb for wind-power generation at an elevation of 50 meters above the ground.

Source: U.S. Department of Energy, National Renewable Energy Laboratory, (www.eere.energy.gov/windandhydro/windpoweringamerica/maps_template.asp?stateab=nv).

Data compiled by Ronald H. Hess and Jonathan G. Price. Report prepared by the Nevada Bureau of Mines and Geology in cooperation with the Nevada Division of Minerals.

This information should be considered preliminary. It has not been edited or checked for completeness or accuracy.

0 25 50 100 Miles