OIL AND GAS DEVELOPMENTS IN NEVADA

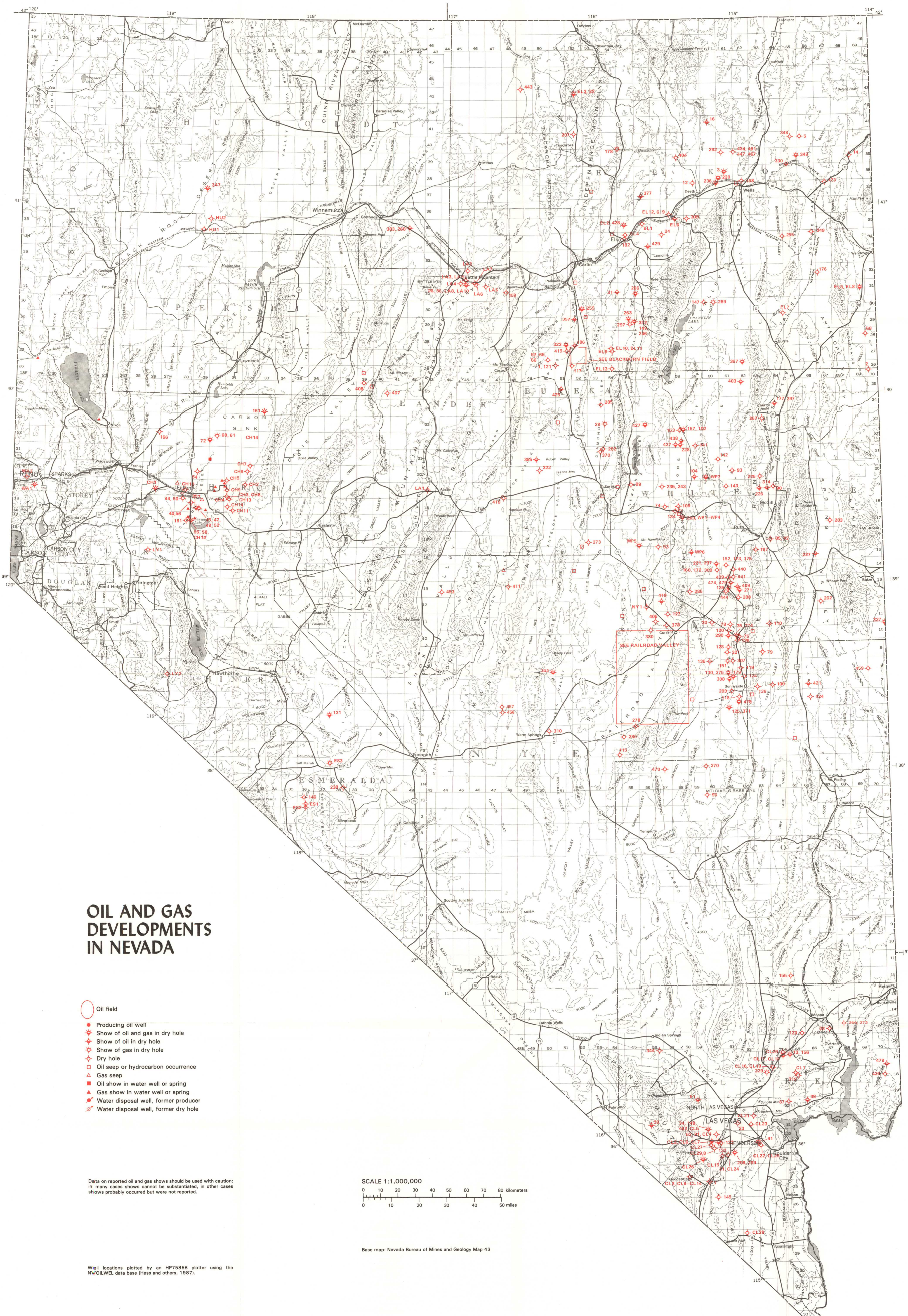

Data on reported oil and gas shows should be used with caution; in many cases shows cannot be substantiated, in other cases shows probably occurred but were not reported.

Well locations plotted by an HP7585B plotter using the NVOILWEL data base (Hess and others, 1987).

Base map: Nevada Bureau of Mines and Geology Map 43

LIST OF WELLS

Listed by county and state number. Date of completion in parentheses.

CHURCHILL COUNTY

CH1. FALLON UNION OIL CO. No. 1 650'
CH2. FALLON PIONEER OIL CO. No. 1 1,540'
CH3. FALLON OIL & GAS CO. No. 1 (1921) 1,327'
CH4. FALLON OIL & GAS CO. No. 2 (1921) 705'
CH5. FALLON OIL & GAS CO. No. 1-A (1921) 400'
CH6. FALLON OIL & GAS CO. No. 2-A (1921) 1,300'
CH7. COUNCIL OIL CO. No. 1 (1921) 300'
CH8. FALLON NEVADA OIL CO. No. 1 (1921) 250'
CH9. HART, E. W. No. 1 (1922) 200'
CH10. FALLON EXTENSION OIL & GAS CO. No. 1 (1922) 1,076'
CH11. DIAMOND OIL CO. No. 1 (1922) 1,700'
CH12. SYNDICATE OIL CO. No. 1 (1923) 3,200'
CH13. CALNEVA OIL CO. Way Bros. No. 1 (1924) 1,560'
CH14. LAHONTAN OIL SYNDICATE No. 1 (1926) 2,015'
40. CHURCHILL DRILLING CORP. Reggie No. 1 (1960) 8,001'
44. CHURCHILL DRILLING CORP. Stewart No. 1 (1960) 2,827'
45. CHURCHILL DRILLING CORP. Ernst No. 1 (1960) 3,822'
47. CHURCHILL DRILLING CORP. Ernst No. 2 333'
49. CHURCHILL DRILLING CORP. Ernst No. 1-A (1960) 506'
50. CHURCHILL DRILLING CORP. Lima No. 1 (1960) 1,255'
52. CHURCHILL DRILLING CORP. Evelyn No. 1 (1961) 232'
54. CHURCHILL DRILLING CORP. Barbara No. 1 (1961) 400'
55. NEVADA GAS LANDS, INC. Helen No. 1 (1961) 400'
56. CHURCHILL DRILLING CORP. Williams No. 1 (1961) 4,750'
58. NEVADA GAS LANDS, INC. Bono No. 11 (1962) 417'
60. CHURCHILL DRILLING CORP. Churchill County No. 1 (1961) 2,615'
61. CHURCHILL DRILLING CORP. T.C.I.D. No. 1 (1962) 3,758'
72. THORPE, H. B. Carson Sink No. 1 (1963) 2,805'
161. STANDARD OIL CO. Standard-Amoco-S.P. Land Co. No. 1 (1974) 11,000'
166. UNION OIL CO. S.P. Brady No. 1 (1974) 7,275'
181. HALBOUTY, MICHAEL T. Federal No. 1 (1976) 7,060'
351. DIXIE VALLEY LTD. PARTNERSHIP Ernst No. 1 (1983) 1,026'

CLARK COUNTY

CL1. HALL CO., FRANK No. 1 1,005'
CL2. HATFIELD, L. M. No. 1 707'
CL3. GOODSPRINGS OIL CO. No. 1 370'
CL4. BANNISTER, E. W. No. 1 (1929) 522'
CL5. COMMONWEALTH OIL CO. No. 1 (1939) 1,897'
CL6. RED STAR OIL CO. J. B. Nelson No. 1 (1943) 2,210'
CL7. RED STAR OIL CO. (J. B. NELSON) J. B. Nelson No. 2 (1945) 3,767'
CL8. NEW HAVEN OIL CO. No. 1 (1947) 716'
CL9. NEW HAVEN OIL CO. No. 2 (1947) 405'
CL10. NEW HAVEN OIL CO. No. 3 (1947) 200'
CL11. NEW HAVEN OIL CO. No. 4 (1947) 226'
CL12. NEW HAVEN OIL CO. No. 5 (1947) 40'
CL13. NEW HAVEN OIL CO. No. 6 (1947) 130'
CL14. PERMIAN OIL CO. Schwartz No. 1 (1948) 550'
CL15. NEVADA EXPLORATION CO. Porter No. 1 (1948) 2,002'
CL16. UNITED PETROLEUM CORP. Apex No. 1 (1948) 1,247'
CL17. G AND G EXPLORATION CO. No. 1 (1949) 1,130'
CL18. IWING, JOSEPH & ASSOCIATES Petresia No. 1 (1950) 1,130'
CL19. SOUTHERN NEVADA OIL INVESTORS CO. (POZIL, JOHNSON, AND KRUG) Apex No. 1 (1950) 1,455'
CL20. LAST CHANCE OIL CO. Crystal No. 1 (1950) 1,002'
CL21. McAULEY ASSOCIATES No. 2 (1953) 2,268'
CL22. WILSON, L. R. Government No. 1 (1953) 841'
CL23. McAULEY ASSOCIATES No. 1 (1953) 3,000'
CL24. BIG BASIN OIL CO. Government No. 1 (1953) 900'
CL25. WILSON, L. R. Government No. 1 (1953) 1,465'
CL26. BLACK GOLD OIL AND GAS EXPLORATION CO. INTERMOUNTAIN ASSOCIATION No. 1 (Golden Spike) (1953) 1,670'
CL27. MATADOR OIL CO. No. 29-1X (1957) 1,320'
CL28. BRAY, OSCAR No. 1 (1962) 840'
CL29. SASTEX OIL & GAS Jones No. 1 (1963) 25'
7. INTERMOUNTAIN ASSOCIATES, INC. No. 2 (Jean) (1954) 2,273'
8. INTERMOUNTAIN ASSOCIATES, INC. Arden Dome No. 1 (No. 1-X) (1955) 3,293'
13. SOUTHERN GREAT BASIN OIL & GAS, INC. Government No. 1 (1954) 5,085'
23. U.S. OIL CO. (MATADOR OIL CO.) Wilson No. 1X (1959) 2,026'
28. MOAPA NEVADA OIL & GAS CO. Logandale No. 1 (1957) 595'
31. SMITHDEAL, W. T., JR. U.S. Lease No. 1 (1956) 306'
33. BROWN, JOE W. Wilson No. 1 (1957) 8,508'
34. BONANZA OIL CO. Arden Dome No. 1 (Consolidated Government No. 1) (1959) 3,282'
38. SHELL OIL CO. Bowl of Fire Unit No. 1 (1959) 5,919'
39. TRI-STATE OIL EXPLORATION CO. Miskell-Gov't No. 1 (1959) 2,602'
41. TRANS-WORLD OIL CO. Houssels-Wilson-Milka No. 1 (1962) 2,300'
51. LICHTENWALTER, S. J. & TURPIN, C. M. Turpin No. 1 (1961) 1,725'
62. EQUALITY OIL CO. (ARDEN DOME OIL CO.) Chadek No. 1 1,627'
87. ROSEN OIL CO. Muddy Dome No. 1 (1965) 5,666'
91. GRIMM, JACK F. (MINERALS DRILLING INC.) Wilson No. 1 (1965) 5,686'
132. KAMARDEN OIL AND GAS LTD. KOG No. 1 (1970) 6,760'
133. PHELPS, C. P. Phelps No. 1 (1970) 1,625'
145. SANDIA INTERNATIONAL METALS CORP. Duff No. 1 (1970) 438'
148. TIME PETROLEUM INC. Federal No. 31-1 (1971) 3,260'
156. HAEBER, JOHN H. Adam No. 1 (1973) 3,496'
260. MOBIL OIL CORP. Virgin River U.S.A. No. 1 (1979) 1,202'
272. MOBIL OIL CORP. Virgin River U.S.A. No. 1-A (1980) 19,562'
298. FLEETWOOD OIL & GAS CORP. Fleetwood Federal Ger No. 1 (1981) 933'
299. FLEETWOOD OIL & GAS CORP. Fleetwood Federal Eva Garten No. 1 (1980) 2,850'
319. CHEVRON U.S.A., INC.- MICHEL T. HALBOUTY ENERGY CO. Colorock Quarry No.1 (1983) 10,030'
329. GRACE PETROLEUM CORP. Arrow Canyon No. 1 (1982) 17,110'
344. JAYHAWK EXPLORATION, INC. Federal-Indian Springs No. 1 (1982) 5,583'
426. REDI CORP. Gold Butte KPS Fed. No. 1 (1986) 2,313'
462. SUN EXPLORATION & PRODUCTION CO. Blue Diamond Federal No. 1 (1986) 6,220'
479. EARTH RESOURCES AND TECHNOLOGY, INC. Thomas Gap Federal No. JP-1 (1987) 2,030'

ELKO COUNTY

EL1. DR. EBY
EL2. MERRITT ARMSTRONG WELL
EL3. BULL RUN OIL & GAS CO. No. 1 (1922) 800'
EL4. ELKO OIL & DEVELOPMENT IMPROVEMENT CO. No. 1 (1924) 3,337'
EL5. WESTERN OSAGE OIL, INC. Government No. 1 (1951) 785'
EL6. McCARTHY OIL CO. Rahas No. 1 (1951) 4,125'
EL7. GULF REFINING CO. Dolly Varden Unit No. 1 (1953) 3,158'
EL8. LAST FRONTIER OIL CO. Government No. 1 (1953) 1,327'
EL9. DIAMOND OIL CO. Diamond Valley No. 1 (1953) 804'
EL10. DIAMOND OIL CO. Diamond Valley No. 2 (1953) 165'
EL11. DIAMOND OIL CO. Diamond Valley No. 3 (1953) 565'
EL12. INLAND OIL CO. Itcaina No. 3 (1954) 324'
EL13. DIAMOND OIL CO. Conquest No. 1 (1954) 1,070'
3. GULF REFINING CO. Wilkins Ranch No. 1 (1954) 8,416'
5. GULF REFINING CO. Thousand Springs No. 1 (1954) 8,412'
6. INLAND OIL CO. Itcaina No. 1 (1954) 990'
9. INLAND OIL CO. Itcaina No. 2 (1954) 980'
12. GULF REFINING CO. Pete Itcaina No. 1 (1954) 5,465'
14. GULF REFINING CO. Wilkins Ranch No. 2 (1954) 4,938'
16. GULF REFINING CO. Mary's River Federal No. 1 (1955) 6,612'
24. RICHFIELD OIL CORP. Rabbit Creek Unit No. 1 (1956) 7,349'
32. RICHFIELD OIL CORP. Scott-Ogilvie No. 1 (1957) 3,390'
68. GULF OIL CORP. OF CALIFORNIA Owl Hill Federal No. 1 (1963) 1,546'
123. PAN AMERICAN PETROLEUM CORP. Cobre Minerals Corp. No. 1 (1968) 5,284'
147. PAN AMERICAN PETROLEUM CORP. U.S.A. Franklin No. 1 (1971) 13,116'
149. PAN AMERICAN PETROLEUM CORP. U.S.A. Jiggs No. 1 (1971) 13,600'
158. ATLANTIC INTERNATIONAL OIL CORP. Dalton No. 1 (1977) 4,205'
176. SHELL OIL CO. Goshute Unit No. 1 (1976) 5,569'
178. LADD PETROLEUM CORP. Federal No. 1-31-N (1976) 7,106'
182. LADD PETROLEUM CORP. Nevelko No. 1 (1976) 5,670'
207. FILON EXPLORATION CO. Ellison No. 1 (1977) 4,460'
220. SHELL OIL CO. Mary's River Federal No. 1 (1978) 12,125'
236. SHELL OIL CO. Howell No. 42-1 (1978) 8,714'
246. WEXPRO CO. Cord No. 24-1 (1979) 11,926'
255. DEPCO, INC. Ventosa Unit No. 42-13 (1979) 6,074'
259. AMINOIL U.S.A., INC. S.P. Land Company No. 1-23 (1979) 7,145'
263. WEXPRO CO. Jiggs No. 10-1 (1980) 10,950'
266. AMOCO PRODUCTION CO. Huntington Creek No. 1 (1980) 7,250'
289. SOHIO PETROLEUM CO. Ruby Valley Unit No. 1 (1980) 9,000'
292. HUNT OIL CO. Mary's River Federal No. 1-8 (1981) 8,970'
297. WEXPRO CO. Jiggs Unit No. 2 (1981) 10,320'
309. HUNT OIL COMPANY OF NEVADA F. W. Hooper No. 1 (1981) 7,507'
312. TEXACO, INC. Crane Springs No. 19-13 (1981) 3,477'
330. SUN OIL CO. (SUN EXPLORATION & PRODUCTION CO.) Southern Pacific No. 1 (1982) 14,000'
332. CITIES SERVICE CO. Federal BL No. 1 (1982) 10,045'
342. SUN EXPLORATION & PRODUCTION CO. Southern Pacific No. 3-13 (1983) 10,932'
348. SUN EXPLORATION & PRODUCTION CO. Toano Federal No. 1 (1984) 10,911'
349. SUN EXPLORATION & PRODUCTION CO. Shafter Federal No. 1 (1984) 8,000'
367. MARLIN OIL CO. Federal No. 1-4 (1984) 9,080'
377. DIAMOND SHAMROCK EXPLORATION COMPANY Kimbark Federal No. 1-28 (1984) 12,573'
404. ARCO OIL & GAS CO. Stag Mountain No. 1 (1984) 10,000'
428. DIAMOND SHAMROCK EXPLORATION CO. Magnuson Fee No. 22-21 (1985) 8,865'
429. SUN EXPLORATION & PRODUCTION CO. Elko Hills No. 1 (1985) 8,525'
434. WIL-O-EXPLORATION Farnes No. 1 (1985) 2,250'
443. EXXON CORP. Four Mile Butte Federal No. 1 (1985) 14,464'
447. WIL-O-EXPLORATION Farnes No. 2 (1985) 1,074'
461. WIL-O-EXPLORATION/TEXXON INVESTMENTS, INC. Texxon No. 1 (1986) 1,240'
467. TEXXON INVESTMENTS, INC./WIL-O-EXPLORATION Texxon No. 2 (1986) 1,060'

ESMERALDA COUNTY

ES1. CALIFORNIA EXCELSIOR CO. McNett Ranch No. 1 (1920) 488'
ES2. FISH LAKE MERGER OIL CO. No. 1 (1923) 1,447'
ES3. FISH LAKE OIL CO. Coaldale Well (1925) 5,218'
131. MONTE CRISTO OIL CO. Wm. Wright No. 1 (1971) 4,776'
146. NEVADA OIL & MINERALS, INC. V.R.S. No. 1 (1970) 9,178'
238. WRIGHT EXPLORATION Federal No. 26-1 (1979) 5,666'

EUREKA COUNTY

EU1.[B] EUREKA OIL & GAS COMPANY Pine Valley No. 1 (1952) 1,848'
1. LAST FRONTIER OIL CO. Damele No. 1 (1961) 3,549'
19.[B] EBERT, JAMES & NEPPLE, EDWARD Government No. 1 (1955) 4,905'
29. SHELL OIL CO. Diamond Valley Unit No. 1 (1956) 8,042'
43.[B] BEYERBACK, CHARLES (Moab Drilling Company) No. 1 (1962) 1,205'
57. TAYLOR, JACK Government No. 1 (1961) 420'
65. TAYLOR, JACK Government No. 2 (1962) 1,024'
66. TAYLOR, JACK Government No. 3 (1964) 3,828'
117. CARR AND WRATH, INC. Federal No. 1 (1968) 3,116'
121. ASH, W. F. Damele Brothers No. 2 (1968) 3,612'
186. GETTY OIL COMPANY Nost I No. 1 (1977) 10,505'
273. CABANA OIL COMPANY Federal No. 1-30 (1980) 1,250'
282. HUNT OIL CO. Walter L. Plaskett No. 1 (1980) 10,600'
284.[B] AMOCO PRODUCTION CO. Blackburn No. 1 (1980) 4,893'
285. HUNT OIL COMPANY OF NEVADA Diamond Valley Federal No. 1-24 (1980) 8,900'
301.[B] AMOCO PRODUCTION CO. Blackburn No. 2 (1981) 5,272'
322. DEPCO, INC. Silver State Federal No. 33-18 (1981) 9,120'
323. AMOCO PRODUCTION CO. Big Pole Creek No. 1 (1982) 8,300'
324. AMOCO PRODUCTION CO. Blackburn No. 3 (1982) 7,955'
333.[B] AMOCO PRODUCTION CO. Blackburn No. 4 (1982) 8,100'
334.[B] AMOCO PRODUCTION CO. Blackburn No. 5 (1983) 8,059'
335.[B] AMOCO PRODUCTION CO. Blackburn No. 6 (1982) 7,651'
350. AMOCO PRODUCTION CO. Blackburn No. 10 (1983) 7,645'
356.[B] AMOCO PRODUCTION CO. Blackburn No. 12 (1984) 8,426'
357. AMOCO PRODUCTION CO. East Bailey Ranch No. 1 (1984) 9,000'
370. HUNT OIL COMPANY OF NEVADA Diamond Valley No. 1-11 (1984) 6,552'
385. DEPCO, INC. Willow Wash Federal No. 42-24 (1984) 7,834'
415. BOSWELL ENERGY CORP. Big Pole Creek No. 1-11 (1985) 8,217'
425. AMOCO PRODUCTION CO. East Henderson Creek No. 1 (1985) 10,977'
442. AMOCO PRODUCTION CO. Blackburn No. 14 (1985) 7,210'
450.[B] AMOCO PRODUCTION CO. Blackburn No. 15 (1985) 7,567'
458. AMOCO PRODUCTION CO. Blackburn No. 16 (1985) 7,208'

HUMBOLDT COUNTY

HU1. WESTERN PACIFIC RAILROAD CO. Sulphur-M.P. 474.67 (1909) 970'
HU2. BLACK ROCK OIL, GAS, REFINING & DEVELOPMENT CO. No. 1 (1921) 800'
268. HUMBOLDT ASSOCIATES Ellison No. 1 (1980) 986'
347. SUN EXPLORATION & PRODUCTION CO. King Lear Federal No. 1-17 (1983) 7,931'
383. HUMBOLDT ASSOCIATES Ellison No. 2 (1984) 1,020'

LANDER COUNTY

LA1. NEWMAN, CARL Austin No. 1 365'
LA2. VOORHEES, JESS H. No. 6 S (1946) 448'
LA3. VOORHEES, JESS H. No. 5 S (1946) 143'
LA4. VOORHEES, JESS H. No. 4 S (1946) 329'
LA5. VOORHEES, JESS H. No. 3 S (1946) 639'
LA6. VOORHEES, JESS H. No. 2 S (1946) 412'
LA7. VOORHEES, JESS H. No. 1 S (1946) 326'
LA8. VOORHEES, JESS H. No. 1 Fee Well (1946) 912'
LA9. VOORHEES, JESS H. No. 2 Fee Well (1947) 540'
LA10. NEVADA OIL & GAS CO. Government No. 1
26. BLALACK DRILLING CO. Voorhees No. 1 (1956) 3,456'
36. MID-CENTRAL DRILLING CO. Orwitz No. 1 (1957) 3,187'
159. CHEVRON OIL CO. ATR Ginn No. 1-13 (1974) 9,563'
407. ARCO OIL & GAS CO. Antelope Valley No. 1 (1985) 4,600'
410. PHILLIPS PETROLEUM CO. Stoneberger Creek Federal A No. 1-35 (1985) 5,050'

LINCOLN COUNTY

79. PEASE, WILLARD DRILLING CO. Federal No. 1 (1965) 6,264'
95. GULF OIL CORP. Nevada-Federal CM No. 1 (1966) 2,434'
100. GULF OIL CORP. Cave Valley Unit Federal No. 1 (1966) 7,024'
138. TENNECO OIL CO. GB Core Hole No. 13 (1970) 488'
155. TEXACO, INC. Federal No. 1 (1972) 7,030'
270. AMERICAN QUASAR PETROLEUM CO. OF NEW MEXICO Adobe Federal No. 19-1 (1979) 7,706'
421. AMOCO PRODUCTION CO. Dutch John Unit No. 1 (1985) 12,750'
424. BRENT ENERGY, INC. Shogrin Federal No. 1 (1985) 9,178'
459. FLETCHER, C. H. Fletcher No. 1 (1986) 7,481'
470. AMOCO PRODUCTION CO. Garden Valley No. 1 (1986) 6,401'

LYON COUNTY

LY1. YERINGTON OIL & GAS CO. 262'
LY2. NEVADA COAL & OIL CO. (1920)

NYE COUNTY

NY1. PIERCE, R. C. Halstead No. 1 (1954) 313'
NY2.[R] W.C. CO. No. 1-X (1965) 402'
4.[R] SHELL OIL CO. Eagle Springs Unit No. 1-35 (1954) 10,358'
10.[R] SHELL OIL CO. Eagle Springs Unit No. 2 (1954) 10,183'
11.[R] SHELL OIL CO. Eagle Springs Unit No. 3 (1954) 6,038'
15.[R] BANDINI PETROLEUM CO. Harris Government No. 1 (1954) 5,556'
17.[R] SHELL OIL CO. Eagle Springs Unit No. 35-35 (1955) 7,500'
18.[R] SHELL OIL CO. Lockes Unit No. 1 (1955) 7,324'
20.[R] SHELL OIL CO. Eagle Springs Unit No. 58-26 (1965) 8,300'
21.[R] SHELL OIL CO. Eagle Springs Unit No. 15-35 (1955) 8,050'
22.[R] SHELL OIL CO. Coyote Unit No. 1 (1955) 1,711'
25.[R] SHELL OIL CO. Eagle Springs Unit No. 4 (1956) 7,885'
27.[R] SHELL OIL CO. Eagle Springs Unit No. 17-34 (1956) 9,518'
30. WEST END OPETECA Federal U.S. No. 28-1 (1958) 692'
46.[R] SHELL OIL CO. Eagle Springs Unit No. 62-35 (1961) 7,755'
48.[R] SHELL OIL CO. Eagle Springs Unit No. 81-35 (1961) 7,805'
59.[R] SHELL OIL CO. Eagle Springs Unit No. 54-4 (1961) 7,485'
63.[R] SHELL OIL CO. Eagle Springs Unit No. 45-5 (1962) 8,587'
69.[R] TEXOTA OIL CO. Eagle Springs Unit No. 73-35 (1963) 6,779'
71.[R] TEXOTA OIL CO. Eagle Springs Unit No. 74-35 (1964) 7,045'
73.[R] TEXOTA OIL CO. Eagle Springs Unit No. 85-35 (1964) 8,485'
76.[R] WESTERN OIL LANDS, INC. Pennington-Federal No. 1 (1965) 7,020'
77.[R] TEXOTA OIL CO. Eagle Springs Unit No. 84-35 (1965) 6,909'
80.[R] WESTERN OIL LANDS, INC. Pennington-Federal No. 2 (1965) 6,660'
81.[R] GOSE, STEVE Government No. 1 (1967) 6,048'
81.[R] WESTERN OIL LANDS, INC. Pennington No. 7 (1967) 5,670'
82.[R] WESTERN OIL LANDS, INC. Pennington-Federal No. 3 (1965) 7,195'
83.[R] TEXOTA OIL CO. Eagle Springs Unit No. 43-36 (1965) 6,752'
84.[R] W.C. CO. No. 1 (1965) 620'
86.[R] WESTERN OIL LANDS, INC. Pennington-Federal No. 4 (1965) 6,381'
88.[R] TEXOTA OIL CO. Eagle Springs Unit No. 45-36 (1965) 6,903'
94.[R] WESTERN OIL LANDS, INC. Pennington-Federal No. 5 (1966) 7,170'
96.[R] TEXOTA OIL CO. Eagle Springs Unit No. 41-36 (1966) 7,566'
97.[R] TEXOTA OIL CO. Eagle Springs Unit No. 17-35 (1966) 7,500'
98.[R] WESTERN OIL LANDS, INC. Pennington-Federal No. 6 (1966) 5,204'
101.[R] PENNINGTON OIL PRODUCERS Pennington-Pan American No. 1 (1966) 1,505'
103.[R] TRANS WESTERN LANDS, INC. Eagle Springs Unit Penn Tex No. 1 (1967) 4,420'
105.[R] GULF OIL CORP. Nyala Unit No. 1 (1967) 7,780'
106.[R] GULF OIL CORP. Duck Unit No. 1 (1967) 6,553'
107.[R] TEXOTA OIL CO. Eagle Springs Unit No. 1-34 (1967) 8,694'
108.[R] GULF OIL CORP. Duck Unit No. 2 (1967) 4,130'
111.[R] GULF OIL CORP. Duck Unit No. 3 (1967) 3,138'
113.[R] GULF OIL CORP. Anderson D. Federal No. 1 (1967) 7,120'
114.[R] WESTERN OIL LANDS, INC. Pennington No. 8 (1968) 6,771'
115. PAN AMERICAN PETROLEUM CORP. USA Pan American No. 1 (1968) 8,355'
116.[R] TEXOTA OIL CO. Eagle Springs Unit No. 2-34 (1968) 8,044'
118. GULF OIL CORP. Gose "FQ" Federal No. 1 (1968) 3,980'
119. GULF OIL CORP. Gose "DL" Federal No. 1 (1968) 7,067'
122.[R] GULF OIL CORP. Nevada "DK" Federal No. 1 (1968) 7,188'
124. GULF OIL CORP. Gose "BZ" Federal "A" No. 1 (1968) 7,000'
125. GULF OIL CORP. Gose "EU" Federal No. 1 (1968) 5,690'
126. GULF OIL CORP. Gose "CD" Federal No. 1 (1968) 4,092'
127. PAN AMERICAN PETROLEUM CORP. USA McDonald No. 1 (1968) 2,943'
128. GULF OIL CORP. Russell-Federal No. 1 (1968) 6,150'
129.[R] PENNINGTON, WM. N. AND WM. V. Pennington-Pan American Big Wash No. 1 (1968) 8,413'
130. GULF OIL CORP. Standard of California Federal No. 1 (1968) 4,350'
136. TENNECO OIL CO. GB Core Hole No. 10-A (1970) 800'
150.[R] SUTHERLAND, A. PAUL Sutherland No. 1 (1971) 13,832'
151. TENNECO OIL CO. U.S.A.-Shingle Pass No. 1 (1971) 6,333'
179. NORTHWEST EXPLORATION CO. White River Valley No. 1 (1976) 10,473'
180.[R] NORTHWEST EXPLORATION CO. Trap Spring No. 1 (1976) 6,137'
183.[R] NORTHWEST EXPLORATION CO. Blue Eagle No. 1 (1976) 9,040'
185.[R] NORTHWEST EXPLORATION CO. Trap Spring No. 2 (1977) 3,993'
188.[R] NORTHWEST EXPLORATION CO. Trap Spring No. 3 (1977) 6,368'
189.[R] NORTHWEST EXPLORATION CO. Trap Spring No. 4 (1977) 4,865'
193.[R] CHADCO, INC. Pennington No. 22-1 (1977) 4,840'
194.[R] NORTHWEST EXPLORATION CO. Trap Spring No. 7 (1977) 3,418'
196.[R] NORTHWEST EXPLORATION CO. Trap Spring No. 8 (1977) 5,000'
197.[R] NORTHWEST EXPLORATION CO. Trap Spring No. 9 (1978) 6,335'
198.[R] CHADCO, INC. Zuspann No. 24-1 (1977) 4,944'
199.[R] TEXACO, INC. (FERGUSON & BOSWORTH AND ASSOCIATES) Munson Ranch Federal No. 14-1 (1979) 5,716'
200.[R] OVERLAND PETROLEUM CO., INC. Munson Ranch Federal No. 31-1 (1977) 3,800'
203.[R] NORTHWEST EXPLORATION CO. Trap Spring No. 13 (1978) 7,956'
204.[R] PYRAMID OIL CO. U.S. Government No. NS 33-3 (1977) 4,225'
205.[R] NORTHWEST EXPLORATION CO. Trap Spring No. 10 (1977) 5,781'
208.[R] CHADCO, INC. Zuspann No. 24-3 (1977) 4,702'
209.[R] TEXACO, INC. Munson Ranch No. 24-1 (1977) 5,600'
210.[R] NORTHWEST EXPLORATION CO. Trap Spring No. 17 (1977) 5,000'
211.[R] TEXACO, INC. Munson Ranch No. 13-33 (1978) 4,655'
213.[R] TEXACO, INC. Munson Ranch No. 24-4 (1977) 1,550'
214.[R] NORTHWEST EXPLORATION CO. Trap Spring No. 15 (1977) 6,142'
217.[R] TEXACO, INC. Munson Ranch No. 24-3 (1977) 5,012'
218.[R] TEXACO, INC. Munson Ranch No. 13-24 (1979) 4,629'
219.[R] NORTHWEST EXPLORATION CO. Trap Spring No. 19 (1977) 4,580'
222.[R] TEXACO, INC. Munson Ranch No. 13-42 (1978) 5,700'
224.[R] CHADCO, INC. Britton No. 13-21 (1978) 4,259'
229.[R] KOCH EXPLORATION CO. Tom Spring No. 2-C (1978) 8,500'
231.[R] NORTHWEST EXPLORATION CO. Warm Springs No. 1 (1978) 4,528'
232.[R] NORTHWEST EXPLORATION CO. Trap Spring No. 16 (1978) 5,509'
233.[R] NORTHWEST EXPLORATION CO. Trap Spring No. 20-X (1981) 5,650'
239.[R] NORTHWEST EXPLORATION CO. Little Meadows No. 1 (1978) 5,291'
240.[R] NORTHWEST EXPLORATION CO. Trap Spring No. 21 (1978) 3,734'
241.[R] NORTHWEST EXPLORATION CO. Currant No. 1 (1978) 7,800'
244.[R] FERGUSON & BOSWORTH AND ASSOCIATES (TEXACO, INC.) Munson Ranch No. 11-23 (1978) 5,020'
261.[R] TEXACO, INC. Duckwater Creek No. 8-12 (1979) 6,910'
265.[R] AMOCO PRODUCTION CO. Bullwhacker Springs No. 1 (1979) 9,200'
275. SUPRON ENERGY CORP. lease F-28-8-61 No. 1 (1980) 4,240'
276.[R] SUPRON ENERGY CORP. lease F-27-6-55 No. 1 (1980) 6,295'
278. SUPRON ENERGY CORP. lease F-2-4-55 No. 1 (1980) 5,950'
279.[R] SUPRON ENERGY CORP. lease F-18-5-55 No. 1 (1980) 6,630'
280. SUPRON ENERGY CORP. lease F-30-4-55 No. 1 (1980) 8,347'
287.[R] TEXACO, INC. Munson Ranch No. 14-34 (1980) 4,037'
290. NORTHWEST EXPLORATION CO. White River Valley No. 3 (1981) 5,975'
291.[R] NORTHWEST EXPLORATION CO. Railroad Valley No. 1 (1980) 3,643'
293. NORTHWEST EXPLORATION CO. White River Valley No. 7 (1981) 5,000'
294.[R] NORTHWEST EXPLORATION CO. Railroad Valley No. 6 (1980) 1,429'
295.[R] NORTHWEST EXPLORATION CO. Railroad Valley No. 7 (1980) 6,454'
302. APACHE CORP. Hot Creek Federal No. 24-13 (1981) 11,028'
303.[R] NORTHWEST EXPLORATION CO. Trap Spring No. 1-R (1981) 4,200'
304.[R] NORTHWEST EXPLORATION CO. Railroad Valley No. 4 (1981) 2,100'
305.[R] NORTHWEST EXPLORATION CO. Railroad Valley No. 3 (1981) 1,500'
306.[R] NORTHWEST EXPLORATION CO. Railroad Valley No. 2 (1981) 5,150'
307. NORTHWEST EXPLORATION CO. White River Valley No. 5 (1981) 4,294'
308. NORTHWEST EXPLORATION CO. White River Valley No. 6 (1981) 6,300'
310. APACHE CORP. Warm Springs Federal No. 10-14 (1981) 9,180'
313.[R] TEXACO, INC. Munson Ranch No. 14-23 (1981) 4,100'
315.[R] WEXPRO CO. Blue Eagle Unit No. 1 (1981) 5,954'
316.[R] NORTHWEST EXPLORATION CO. Bacon Flat No. 1 (1981) 5,450'
317.[R] NORTHWEST EXPLORATION CO. Railroad Valley No. 9 (1981) 5,351'
318.[R] NORTHWEST EXPLORATION CO. Railroad Valley No. 10 (1981) 5,753'
321. NORTHWEST EXPLORATION CO. White River Valley No. 4 (1981) 2,325'
325.[R] NORTHWEST EXPLORATION CO. Bacon Flat No. 5 (1981) 7,300'
326.[R] NORTHWEST EXPLORATION CO. Bacon Flat Federal No. 2 (1981) 6,905'
343.[R] BUCKHORN PETROLEUM CO. Adobe Federal No. 16-1 (1982) 3,945'
345.[R] BUCKHORN PETROLEUM CO. Chuckwagon Federal No. 10-14 (1981) 7,000'
346.[R] TEXACO, INC. Munson Ranch No. 11-23X (1982) 2,635'
353.[R] NORTHWEST EXPLORATION CO. Grant Canyon No. 1 (1983) 4,487'
354.[R] WESTERN AVENUE PROPERTIES Munson Ranch No. 14-24 (1983) 3,854'
362.[R] SHELL WESTERN E & P, INC. U.S.A. No. 41-24 (1984) 3,235'
363.[R] SHELL OIL CO. U.S.A. No. 34-25 (1984) 2,677'
365.[R] HUSKY OIL CO. Willow Spring No. 1 (1984) 4,715'
366.[R] MARATHON OIL CO. Soda Springs Unit No. 1 (1984) 8,092'
368.[R] HUSKY OIL CO. South Trap Spring No. 1 (1984) 4,319'
369.[R] HUSKY OIL CO. Big Meadow Unit No. 1 (1984) 4,986'
371. AMOCO PRODUCTION CO. White River Unit No. 3 (1984) 8,700'
372.[R] BULLWHACKER OIL, INC. Bullwhacker No. 1 (1984) 4,582'
373.[R] WESTERN AVENUE PROPERTIES Munson Ranch No. 13-32 (1984) 4,515'
374.[R] MAPCO OIL & GAS CO. Grant Canyon No. 2 (1984) 6,389'
375.[R] MAPCO OIL & GAS CO. Grant Canyon No. 3 (1984) 4,302'
376.[R] MAPCO OIL & GAS CO. Grant Canyon No. 4 (1984) 4,220'
378. MARATHON OIL CO. Currant Creek Unit No. 1 (1984) 4,915'
379.[R] HUSKY OIL CO. Highway Unit No. 1 (1984) 3,040'
380. MARATHON OIL CO. Duckwater Creek No. 1 (1984) 6,000'
381.[R] HARPER OIL CO. Nyala No. 1 (1984) 4,311'
381.[R] HARPER OIL CO. Nyala No. 1-R (1984) 5,676'
382.[R] WESTERN AVENUE PROPERTIES Munson Ranch No. 13-31 (1984) 4,480'
384.[R] MAPCO OIL & GAS CO. Thorn No. 1 (1984) 5,584'
396.[R] MARATHON OIL CO. Beaty Canyon No. 1 (1984) 5,198'
398.[R] UNION TEXAS PETROLEUM CORP. Nevada-Federal No. 15-1 (1984) 7,220'
400.[R] MAPCO OIL & GAS CO. Grant Canyon No. 5 (1984) 4,804'
401.[R] HARPER OIL CO. Grant Canyon No. 6 (1985) 6,260'
405. JAYHAWK EXPLORATION, INC. Koch No. 2-29 (1984) 6,886'
406.[R] WESTERN AVENUE PROPERTIES Munson Ranch No. 12-34 (1984) 4,424'
411. PHILLIPS PETROLEUM CO. Dobbin Creek Federal A No. 1-6 (1985) 4,679'
414.[R] MAPCO OIL & GAS CO. Grant Canyon No. 8 (1984) 7,044'
419. CELSIUS ENERGY CO. Duckwater Federal No. 9-1 (1984) 7,115'
422.[R] MAPCO OIL & GAS CO. Trap Spring No. 17-R (1985) 4,379'
423.[R] WESTERN AVENUE PROPERTIES Munson Ranch No. 12-33 (1985) 4,470'
432.[R] WESTERN AVENUE PROPERTIES Munson Ranch No. 12-24 (1985) 4,470'
435.[R] MARATHON OIL CO. Munson Ranch No. 13-1 (1985) 4,199'
436.[R] MARATHON OIL CO. Kate Spring No. 1 (1986) 7,501'
445.[R] WESTERN AVENUE PROPERTIES Munson Ranch No. 12-44X (1985) 4,550'
446.[R] MERIDIAN OIL, INC. Spencer Federal No. 32-29 (1985) 14,505'
448.[R] WESTERN AVENUE PROPERTIES Munson Ranch No. 13-41X (1985) 4,524'
449.[R] WESTERN AVENUE PROPERTIES J.N. Oil & Gas Federal No. 1 (1985) 3,842'
453. HARPER OIL CO. Big Smoke No. 14-20 (1985) 5,210'
455.[R] WESTERN AVENUE PROPERTIES Munson Ranch No. 14-32 (1987) 3,850'
456. BTA OIL PRODUCERS Stone Cabin No. 1 (1986) 9,815'
457. BTA OIL PRODUCERS Stone Cabin No. 2 (1986) 1,184'
463.[R] MARATHON OIL CO. Shoreline No. 1 (1986) 2,846'
464.[R] HARPER OIL CO. Nyala No. 6-22-5-55 (1986) 8,306'
465.[R] HARPER OIL CO. North Munson Ranch No. 14-6 (1986) 4,423'
468.[R] MARATHON OIL CO. Reynolds Springs No. 1 (1986) 4,500'
473.[R] PIONEER OIL & GAS Crow's Nest No. 23-11 (1986) 5,586'
476.[R] MARATHON OIL CO. Silver Spring No. 1 (1986) 5,929'
478. AMOCO PRODUCTION CO. Sunnyside Unit No. 1 (1986) 6,550'
480.[R] DIVERSIFIED OPERATING CORP. D.O.C. Federal No. 5-18 (1986) 5,813'
481.[R] PIONEER OIL & GAS Willow Springs No. 1-31-33 (1987) 6,071'
482.[R] PIONEER OIL & GAS Lone Tree No. 1-14-43 (1987) 4,703'
483.[R] PIONEER OIL & GAS Lone Tree No. 2-23-23 (1987) 4,519'

PERSHING COUNTY

408. ARCO OIL & GAS CO. Tobin No. 1 (1984) 2,065'

WASHOE COUNTY

WA1. WASHOE OIL & DEVELOPMENT CO. No. 1 (1908) 1,890'
WA2. UNKNOWN Peavine Mountain Well

WHITE PINE COUNTY

WP1. ILLIPAH PETROLEUM SYNDICATE No. 1 (1920) 929'
WP2. ILLIPAH PETROLEUM SYNDICATE No. 2 (1926) 1,572'
WP3. ILLIPAH PETROLEUM SYNDICATE No. 4 (1928) 1,302'
WP4. ILLIPAH PETROLEUM SYNDICATE No. 3 (1928) 678'
WP5. STANDARD-CONOCO Meridian Unit No. 1 (1950) 10,314'
WP6. STANDARD-CONOCO Hayden Creek Unit No. 1 (1951) 5,117'
WP7. STANDARD-CONOCO Summit Springs Unit No. 1 (1952) 11,543'
2. GULF REFINING CO. Dennison-Federal No. 1 (1954) 4,498'
35. STANDARD OIL CO. OF CALIFORNIA County Line Unit No. 1 (1957) 4,850'
53. SUNTIDE PETROLEUM, INC. Nevada Federal No. 1 (1961) 2,681'
74. SUNTIDE PETROLEUM, INC. Nevada Federal "A" No. 1 (1964) 7,980'
75. EMPIRE STATE OIL CO. Government No. 1 (1964) 3,581'
78. EMPIRE STATE OIL CO. Government (Indian Springs) No. 1 (1965) 5,895'
85. GULF OIL CORP. OF CALIFORNIA Nevada-Federal "O" No. 1 (1965) 2,690'
90. GULF OIL CORP. OF CALIFORNIA Nevada-Federal "A" No. 1 (1965) 6,100'
92. GULF OIL CORP. OF CALIFORNIA Nevada-Federal "O" No. 2 (1965) 3,253'
93. GULF OIL CORP. OF CALIFORNIA Nevada-Federal "BS" No. 1 (1966) 2,978'
99. GULF OIL CORP. Newark Valley Unit No. 1 (Nevada-Federal CG) (1966) 5,001'
102. EL PASO NATIONAL GAS CO. Long Valley No. 35-88 (1967) 7,084'
104. RIGGS, HARRY Robber's Roost No. 28-76 (1967) 6,428'
109. TENNECO OIL CO. Illipah Federal No. 1 (1967) 7,620'
110. ROSS, DWIGHT M. Federal No. 1 (1967) 5,016'
120. GULF OIL CORP. OF CALIFORNIA Gose "DQ" Federal "A" No. 1 (1968) 4,957'
134. TENNECO OIL CO. GB Core Hole No. 6 (1970) 920'
135. TENNECO OIL CO. GB Core Hole No. 9 (1970) 1,234'
141. TENNECO OIL CO. GB Core Hole No. 2 (1970) 365'
142. TENNECO OIL CO. GB Core Hole No. 3 (1970) 956'
143. TENNECO OIL CO. GB Core Hole No. 4 (1970) 712'
152. WITTER, GEORGE G., JR. Jake's Wash Unit No. 1 (1971) 2,603'
157. GUADALUPE EXPLORATION CORP. Long Valley No. 1 (1974) 7,020'
160. WITTER, GEORGE G., JR. Jake's Wash Unit No. 2 (1975) 696'
167. KEWANEE OIL AND GAS CO. Federal Ely No. 1 (1975) 780'
172. TEXAS AMERICAN OIL CORP. Jake's Wash Unit No. 2A (1975) 3,742'
173. TEXAS AMERICAN OIL CORP. Jake's Wash Unit No. 3 (1975) 271'
175. GULF OIL CORP. Jake's Wash Unit No. 4 (1975) 4,600'
177. SHELL OIL CO. Steptoe Unit No. 1 (1976) 8,406'
221. PYRAMID OIL CO. Jake's Wash No. 5 (1977) 1,665'
225. DOME PETROLEUM CORP. Duck Creek No. 1 (1978) 9,263'
226. DOME PETROLEUM CORP. Grass Springs No.1 (1978) 4,407'
227. DOME PETROLEUM CORP. Bastian Creek No. 1 (1978) 4,761'
228. AMERICAN QUASAR PETROLEUM CO. Long Valley Federal No. 34-1 (1978) 6,563'
235. TANNEHILL OIL CO. Federal N6509 No. 1 (1978) 677'
237. NORTHWEST EXPLORATION CO. Jake's Wash No. 5A (1978) 4,410'
243. TANNEHILL OIL CO. Federal N6509 No. 2 (1978) 3,003'
262. AMERADA HESS CORP. Federal No. 1-20 (1979) 5,957'
267. LOUISIANA LAND & EXPLORATION CO. U.S.A.-Steptoe Valley No. 1 (1979) 6,444'
269. NORTHWEST EXPLORATION CO. Illipah No. 1 (1980) 7,154'
271. CONOCO, INC. Conoco Federal No. 29-1 (1979) 3,145'
274. NORTHWEST EXPLORATION CO. White River No. 2 (1980) 7,588'
283. DOME PETROLEUM CORP. Yelland, No. 1 (1980) 6,555'
286. GARY, SAMUEL OIL PRODUCER Federal No. 30-10 (1980) 5,345'
288. CONOCO, INC. Conoco Federal 8 No. 1 (1980) 6,156'
300. AMERICAN HUNTER EXPLORATION Black Jack Springs Federal No. 1 (1981) 8,125'
314. DOME PETROLEUM CORP. Steptoe Federal No. 1-24 (1981) 6,075'
337. COMMODORE RESOURCES Outlaw Federal No. 1 (1983) 13,000'
397. PLACID OIL CO. Steptoe Federal No. 17-14 (1984) 11,700'
403. MARLIN OIL CO. Federal No. 1-5 (1985) 10,530'
409. HARPER OIL CO. Conoco Federal No. 19-1 (1985) 4,912'
427. AMOCO PRODUCTION CO. Stage Line Unit No. 1-A (1985) 8,500'
437. RAM RESOURCES, INC. Long Jevity Federal No. 1 (1985) 10,346'
438. RAM RESOURCES, INC. Long Shot Federal No. 1 (1985) 4,577'
439. TRUE OIL CO. Panos Federal No. 44-33 (1985) 1,442'
440. TRUE OIL CO. Pon Federal No. 44-14 (1985) 464'
441. TRUE OIL CO. Hendrickson Federal No. 43-35 (1985) 3,250'
444. TRUE OIL CO. Langley Federal No. 14-28 (1985) 2,830'
460. TRUE OIL CO. Shields Federal No. 13-22 (1986) 9,125'
474. TRUE OIL CO. Roark Federal No. 12-10 (1986) 2,600'
475. TRUE OIL CO. Roark Federal No. 13-11 (1986) 2,400'

[B] Location shown on Blackburn field map
[R] Location shown on Railroad Valley map

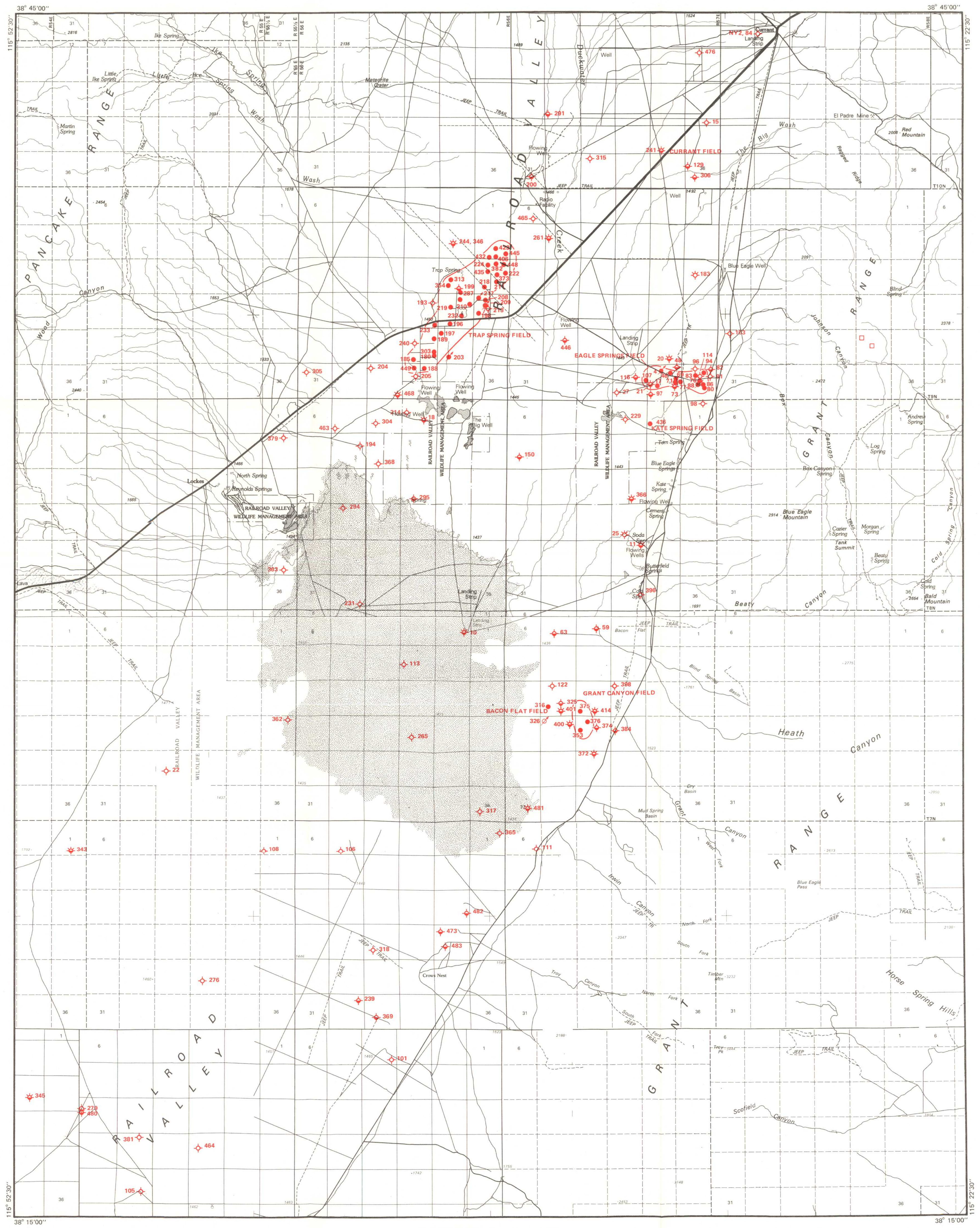

RAILROAD VALLEY

Base from USGS 1:100,000 planimetric quadrangles: Duckwater, 1978; Quinn Canyon Range, 1978

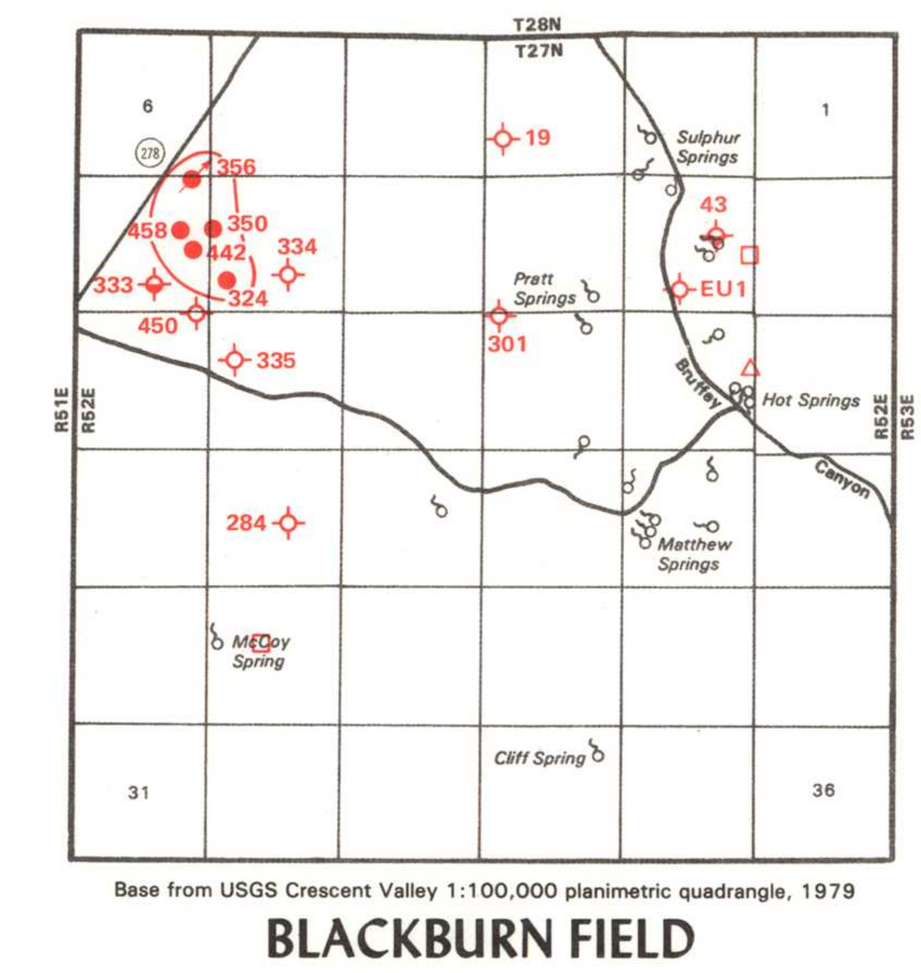

Base from USGS Crescent Valley 1:100,000 planimetric quadrangle, 1979

BLACKBURN FIELD