6000 0275 (5920)

F. W. Lewis Co.
120 Greenridge Dr.
Reno, Nevada 89509 Ph (702) 8262404

I have enclosed for your information the maps showing the claims, and some geology of the area where the Dog Star Patented mine workings are at.

In the group there are one patented and 35 unpatented Claims. Title insurance is available on the patented Mine, and a title report is available on the unpatented claims through a local title company.

The vertical structures through the target zone have introduced mineralization into the area as noted on the section which accompanies this letter.

The Target is to drill to the contact of the Hanson Creek Dolomite and the Eureka Quartzite. In other areas in the White Pine District the contact and the nearby area has made high grade ore deposits. As one drills the area the entire block of ground from the surface down would be evaluated so as to get an average grade of the Mineralized portions. Replacement ores outcrop in various areas on the property in the Hanson Creek Dolomite. For example see sample 10/31/83-12 A. This sample of bedded rock assays .067 Gold and 1.51 ounces of silver.

This project is worthy of drilling to test the concept of bedded open pit mineralization.

Based on the small old timer workings on the property we know we will have some values here, but we do not know the tonnage or avearge grade that might be developed.

If the near surface block assays, the next logical step would be to drill deeper to test the underlying ground.

I have included terms for this project so that you may be able to evaluate that aspect of the project as well as the Geologic aspects.

Sincerly,

F. W. Lewis Co.

6000 0275 (5920)

Legend METALLURGICAL Laboratory INC
125 Manuel St.
Reno, Nevada 89502
Phone: (702) 786-3003

Certificate of Analysis

Date:

Submitted by: F. W. Lewis

Laboratory Number: 2237

Your order number:

Report on:

Page 1 of _____

Sample Mark:	GOLD oz/t (Fire Assay)	SILVER oz/t	
11-1-83			
1A	-0.001	0.01	Quartzite 4' below Contact. Brittle, Fractures have light tan Stain.
1B	0.002	0.06	Dolomite above Contact. General sample.
11-2-83-14	-0.001	-0.01	Sandy Porous Quartzite. Red to pink.
			Above 3 samples taken away from areas showing Vertical Mineral Structures.

A minus sign (-) is to be read "less than."

1 ppm = 0.0001%

1 Troy oz./ton = 34.286 ppm

1 ppm = 0.029167 Troy oz./ton

6000 0275 (5920)

Legend METALLURGICAL Laboratory INC
125 Manuel St.
Reno, Nevada 89502
Phone: (702) 786-3003

Certificate of Analysis

Laboratory Number: 2238

Submitted by: F. W. Lewis Company

Sample Mark:	GOLD oz/t	SILVER oz/t	
	(Fire Assay)		
11-1-83			
1G	0.027	1.98	Reject pile, sorted out waste.
5	0.062	70.30	Vein Material. vertical structure.
5A	0.007	0.34	Bed. Repl. iron oxide material.
6A	0.014	1.81	3' sample. Mixed rock near surface.
6B	0.073	3.45	2' of Br. Iron Ox. adjacent 6C.
6C	-0.003	1.20	3' of Breccia adjacent 6B.
7A	0.007	0.61	Screened Coarse rejects pile.
7B	0.003	0.05	Waste Pile, some pcs. ore mixed in.
7C	-0.003	1.39	Waste Dump, with some pcs. ore Mixed.
7D	0.016	5.64	Spill from ore truck.
8A	0.014	1.59	Shaft whole dump. East off of Map.
8B	-0.003	-0.01	Select pcs. of iron Ox. off of Shaft Dump.
9	0.027	1.33	Pcs. ore from Bedding cut. E. off of Map.
10A	0.027	4.78	Ore pile, red Br. iron ox.
10B	0.034	1.71	Small red Br. Iron Ox. ore pile.
10C	0.029	3.62	Small dump.
11A	-0.003	0.24	Whole Shaft dump.
11B	-0.003	0.92	Pcs. of red Br. Iorn oxide off of Dump.
12	0.017	2.02	30' cut Sample. Open cut.
13	0.049	3.34	Dump sample of pit.
14A	0.040	3.70	Fines, small ore pile.
14B	0.020	4.27	Coarse Ore Pile.
11-2-83			
1A	-0.003	0.32	Cream Colored, Silicious rock.
1B	0.015	7.42	Red Iron Oxide pile
No Marks	-0.003	0.47	

A minus sign (-) is to be read "less than."

1 ppm = 0.0001% 1 Troy oz./ton = 34.286 ppm 1 ppm = 0.029167 Troy oz./ton

6000 0275 (5920)

Legend METALLURGICAL Laboratory INC
125 Manuel St.
Reno, Nevada 89502
Phone: (702) 786-3003

Certificate of Analysis

Submitted by: F. W. Lewis Company

Date:

Laboratory Number: 2238

Your order number:

Report on:

Page 1 of _____

Sample Mark:	GOLD oz/t	SILVER oz/t	
	(Fire Assay)		
10-31-83			
1A	0.010	2.17	Dump Adjacent open cut. 20' long.
1B	0.006	1.90	Ore pile waste. 15'.
1C	-0.003	1.14	Small ore pile. 10'.
1D	-0.003	1.51	Small ore pile. 20'.
1E	-0.003	2.52	Waste and pcs scattered. 30'.
1F	0.010	1.90	Dump Sample. 20'.
2	-0.003	0.24	Iron Ox. pcs. near cut.
2A	0.028	0.25	2' Iron ox. vein.
10-31-83			
3A	0.023	6.67	Pcs Silicious rock from Calcite V. by Shaft
6	0.018	2.32	Black Iron Ox. in place on fract. by contact of Qtz. and Dolomite.
7	-0.003	0.08	Br. to red Sandy Quartzite 100' fr. Contact
8A	0.016	2.16	Small rock pile.
8B	-0.003	1.95	Small rock pile.
10	0.019	4.75	Ore pile from cut.
10A	0.033	2.81	1' of mixed rock in place.
11A	-0.003	0.49	Dump waste and little ore pieces.
11B	0.027	5.36	old ore pile
12A	0.067	1.51	Bedded Sample in place ± 4' exposed.
13	0.007	1.53	Mixed small pile
14A	-0.003	0.18	)
14B	-0.003	0.03	) Samples of Silicious rock in place
14C	-0.003	0.29	) at Adit portal. Fractured zone.
14D	-0.003	-0.01	)
11-1-83			
1D	0.056	3.00	Small ore pile iron Oxide red brown
1E	0.042	2.89	Mixed waste and ore pile.
1F	0.033	2.28	Ore pile.

A minus sign (-) is to be read "less than."

1 ppm = 0.0001% 1 Troy oz./ton = 34.286 ppm 1 ppm = 0.029167 Troy oz./ton

6000 0275 ($920)

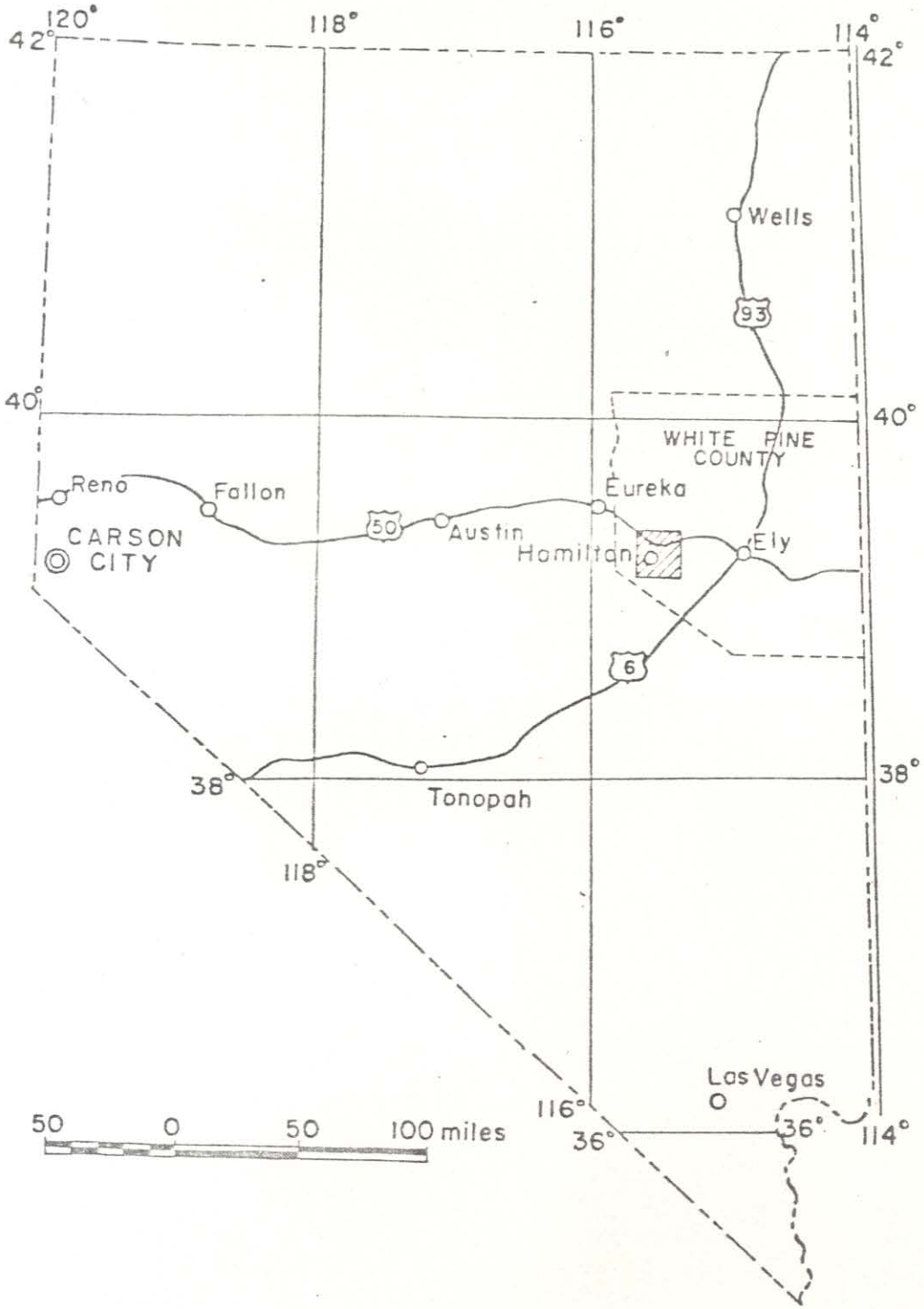

6000 0275 (5920)

South West Corner
of Dog Star Patented
Mine.

About 5 feet
Picture shows Vertical Structure coming up through Hanson Creek
Dolomite on Dog Star Patented Mine.

6000 0275a (5920)

PRELIMINARY GEOLOGIC MAP
DOG STAR MINE

(WEST ½ DOG STAR PATENTED CLAIM

F W LEWIS COMPANY
120 GREENRIDGE DR., RENO, NV. 89509

WHITE PINE MINING DISTRICT
HAMILTON, NEVADA.

SCALE 1IN = 20 FT.

LEGEND:
SAMPLE NO. — 10-31-83-1 - 1A - 1B
SAMPLE LENGTH OF CHT
GOLD OZ. TON — .01
SILVER OZ. TON — 5.33

THIS AREA NOT MAPPED

DRILLTARGET

BOUNDARY

MATCH

EAST END LINE DOG STAR U.S. 70

BLOWING REPL.

.04, 3.70

(8.97)

11-1-83-14

14A

11-1-83-14 FINES & COARSE

DOLOMITE

DRILL TARGET BOUNDARY

DOLOMITE

SOUTH SIDE LINE DOG STAR PATENT U.S. 70

.32

.015, 7.42

NOTED: REPLACEMENT ORE IN LIMESTONE

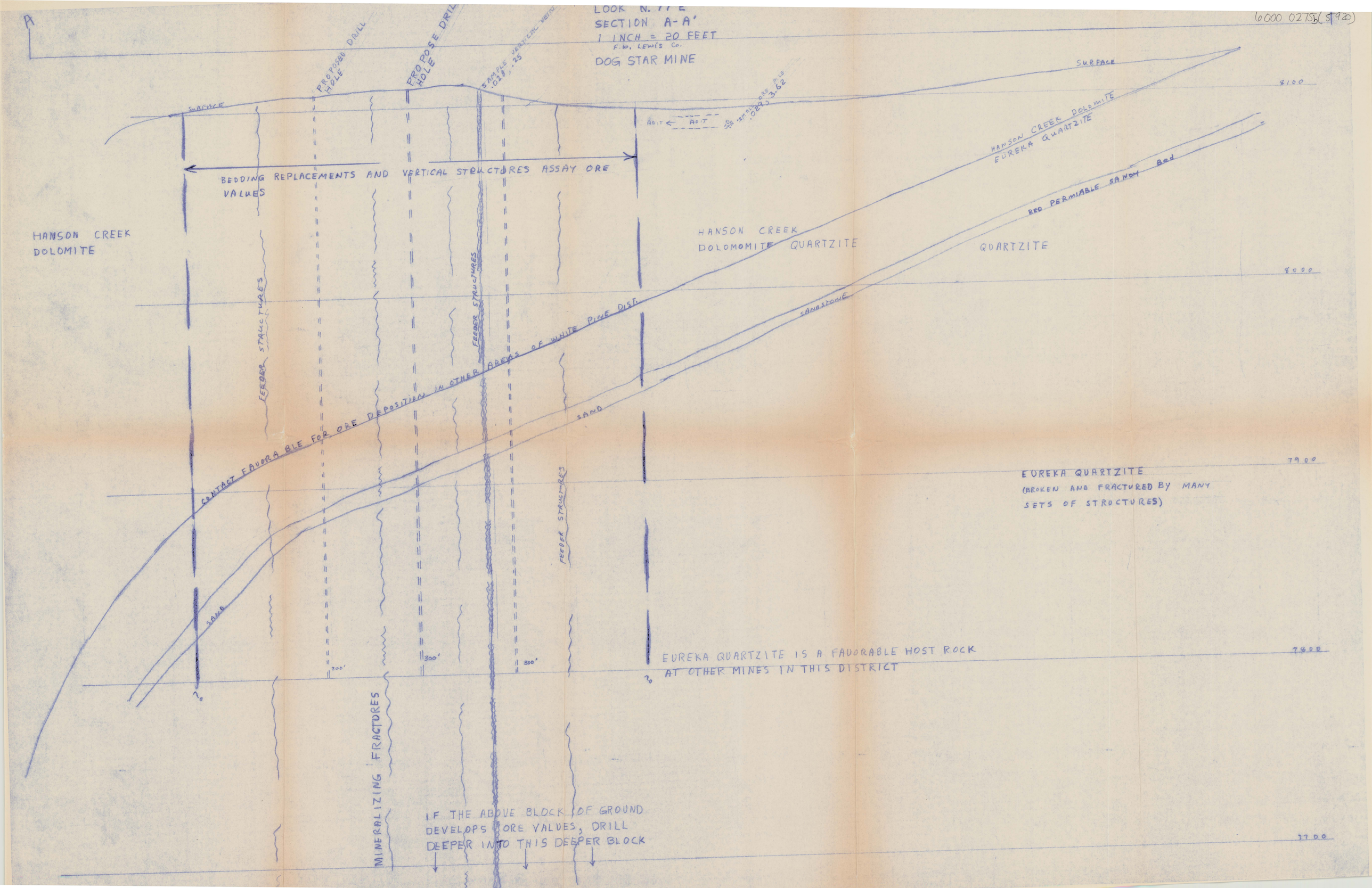
6000 0275L (5/92)
A
LOOK N. 77 E
SECTION A-A'
1 INCH = 20 FEET
F.W. LEWIS Co.
DOG STAR MINE
PROPOSED DRILL HOLE
PROPOSE DRILL HOLE
SAMPLE VERTICAL VEIN .028, .25
SURFACE
ADIT
ADIT
SAMPLE ORE PILE .029, 3.62
SURFACE
8100
HANSON CREEK DOLOMITE
EUREKA QUARTZITE
RED PERMIABLE SANDY Bed
BEDDING REPLACEMENTS AND VERTICAL STRUCTURES ASSAY ORE VALUES
HANSON CREEK DOLOMITE
HANSON CREEK DOLOMOMITE QUARTZITE
QUARTZITE
8000
FEEDER STRUCTURES
FEEDER STRUCTURES
SANDSTONE
CONTACT FAVORABLE FOR ORE DEPOSITION IN OTHER AREAS OF WHITE PINE DIST.
SAND
7900
EUREKA QUARTZITE
(BROKEN AND FRACTURED BY MANY SETS OF STRUCTURES)
FEEDER STRUCTURES
SAND
300'
300'
300'
EUREKA QUARTZITE IS A FAVORABLE HOST ROCK AT OTHER MINES IN THIS DISTRICT
7800
MINERALIZING FRACTURES
IF THE ABOVE BLOCK OF GROUND DEVELOPS ORE VALUES, DRILL DEEPER INTO THIS DEEPER BLOCK
7700

(6000 CATSC/5920)

PRELIMINARY GEOLOGIC MAP
DOG STAR MINE

(EAST ½ DOG STAR PATENTED CLAIM

F W LEWIS COMPANY
120 GREENRIDGE DR, RENO, NV. 89509

WHITE PINE
SCALE 1-IN = 20 FT.
MINING DISTRICT
HAMILTON, NEVADA.

LEGEND:
~~SAMPLE NO.~~ SAMPLE LENGTH OF CUT 10-31-83-1 — 1A — 1B
GOLD OZ. TON .01, 5.33
SILVER OZ. TON

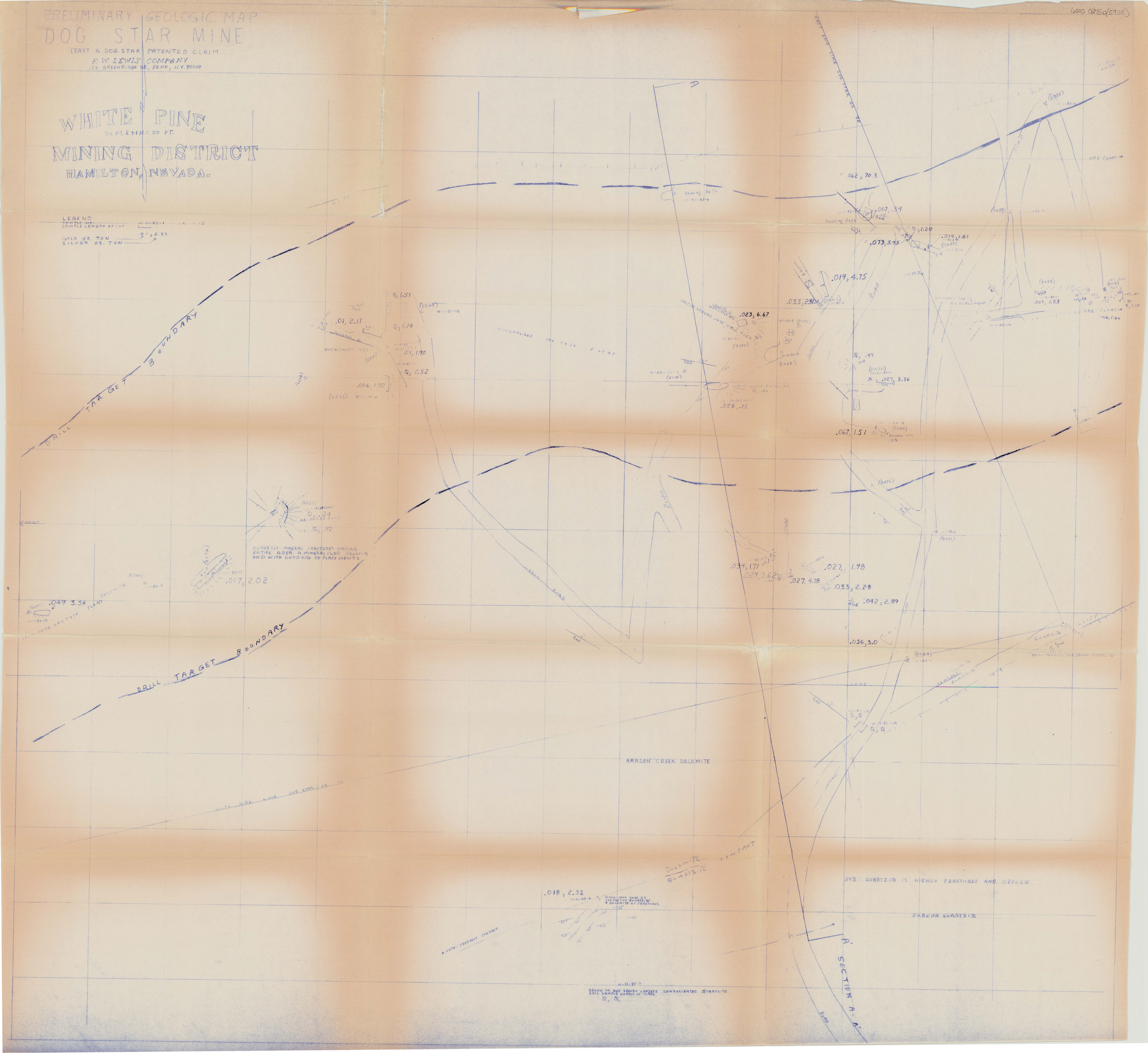

6000 0275d (5920)

DOG STAR MINES

F. W. LEWIS COMPANY
120 GREENRIDGE DR., RENO, NV. 89509

WHITE PINE MINING DISTRICT

SCALE 1-IN = 200 FT.

HAMILTON, NEVADA.

6000 0275 (5920)