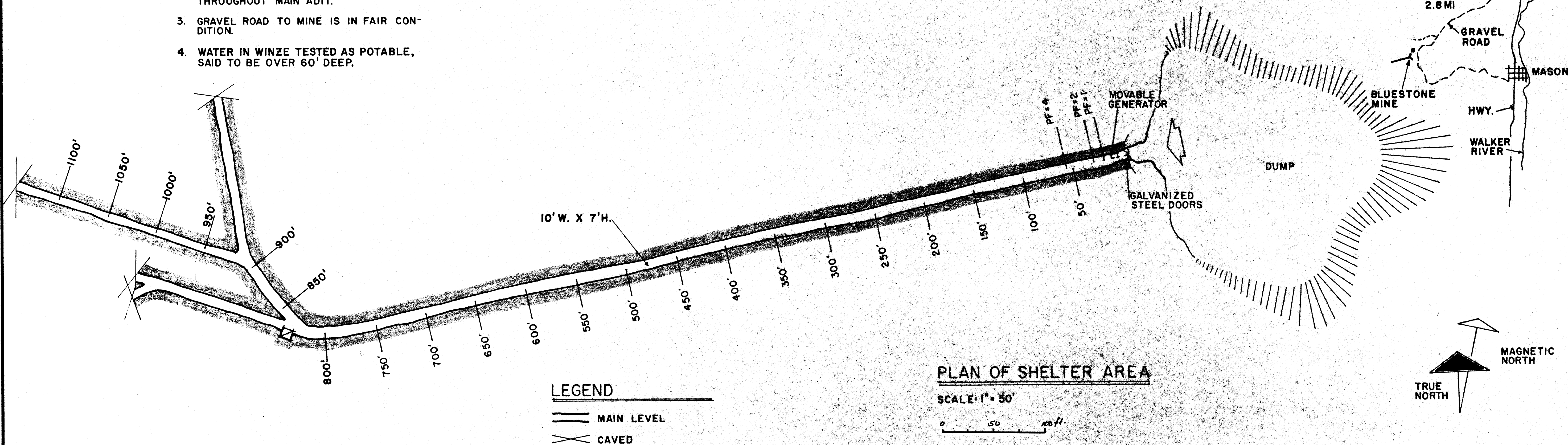
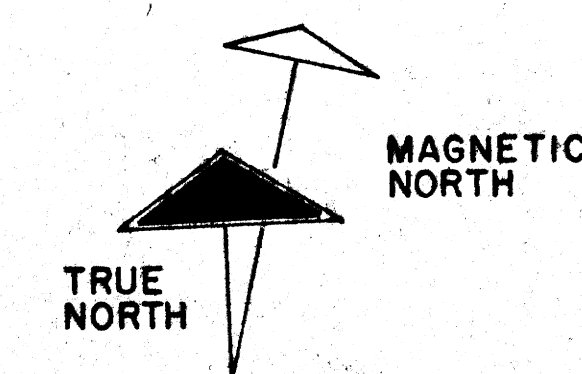
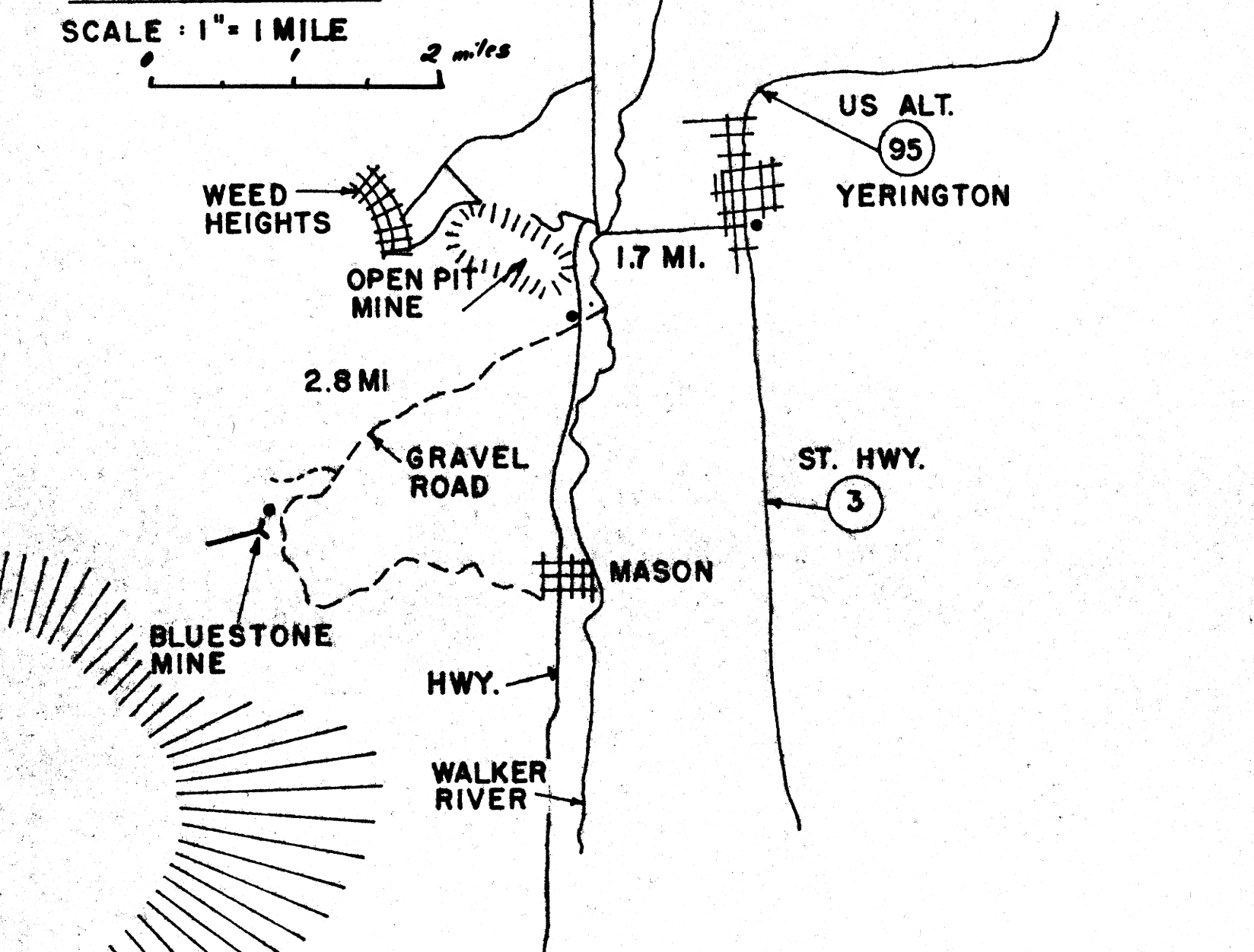


NOTES

1. MINE HAS BEEN DEVELOPED AS AN EXCELLENT FALLOUT SHELTER BY THE LOCAL CIVIL DEFENSE.
2. METAL DOORS SECURELY LOCKED, MINE PATROLLED, LOOSE ROCK CLEANED OUT, GASOLINE GENERATOR WITH LIGHTS THROUGHOUT MAIN ADIT.
3. GRAVEL ROAD TO MINE IS IN FAIR CON-
DITION.
4. WATER IN WINZE TESTED AS POTABLE, SAID TO BE OVER 60' DEEP.



VICINITY MAP



188

DATE	FREDRIC H. MOLL	ARCHITECT	NATIONAL FALLOUT SHELTER UPDATING SURVEY - NEVADA WEST	BLUESTONE MINE	SHEET
REVISIONS	FSA M 7 11 1064 64	LAS VEGAS, NEV.	FOR	01119	1
2-27-69 BY	HARVE P. NELSON	MINING ENG.	NAVAL FACILITIES ENGINEERING COMMAND	74H2-00020	OF 1
	E.M., PH.D., P.E.	RENO, NEVADA	STATE OF NEVADA CIVIL DEFENSE	1352	
				1352	
				WEST OF MASON, NEV.	
				LYON COUNTY	
				SPACES WITH VENT	