

WONDER MINING DISTRICT
Correspondence, Legals, & Assay Results

Wonder

5420 0068

Churchill

WONDER CLAIMS

✓ Scorpion Lode
✓ B & S Lode
✓ Nevada Wonder
✓ Ruby No. 1
Great Eastern
Great Eastern Fraction
Great Eastern No. 1
Great Eastern No. 3
Great Eastern No. 4 (poor Title)
✓ Last Chance No. 1
✓ Nevada Wonder No. 2
✓ SE $\frac{1}{2}$ Last Change No. 2
✓ Ruby No. 2
Nevadan
Little Witch
Silver Tip
Valley View
Pan Handle
Yellow Jacket
Golden Dawn No. 1
" " No. 2
" " No. 3
" " No. 6
Queen No. 5
Queen No. 8
✓ Nevada Wonder No. 3
✓ Hidden Treasure
✓ North Star Lode

T-1 Placer

WONDER CLAIMS

- ~~Scorpion Lode~~
- ~~B & S Lode~~
- ~~Nevada Wonder~~
- ~~Ruby No. 1~~
- ~~Great Eastern~~
- ~~Great Eastern Fraction~~
- ~~Great Eastern No. 1~~
- ~~Great Eastern No. 3~~
- ~~Great Eastern No. 4 (poor Title)~~
- ~~Last Chance No. 1~~
- ~~Nevada Wonder No. 2~~
- ~~SE $\frac{1}{2}$ Last Change No. 2~~
- ~~Ruby No. 2~~
- ~~Nevadan~~
- ~~Little Witch~~
- ~~Silver Tip~~
- ~~Valley View~~
- ~~Pan Handle~~
- ~~Yellow Jacket~~
- ~~Golden Dawn No. 1~~
- ~~" " No. 2~~
- ~~" " No. 3~~
- ~~" " No. 6~~
- ~~Queen No. 5~~
- ~~Queen No. 8~~
- ~~Nevada Wonder No. 3~~
- ~~Hidden Treasure~~
- ~~North Star Lode~~

T-1 Placer

Certificate of Location of Lode Mining Claim

BOOK 70PAGE 132

TO ALL WHOM IT MAY CONCERN:

The undersigned hereby certifies (certify) that he (she, they) has (have) located the Wonder Lode Mining Claim in Section 4, Township 18 N, Range 35 E in the Wonder Mining District, in Churchill County, in the State of Nevada, on the 3 day of May, 1974.

The name(s) and post office address(es) of the locator(s) is (are) (please print):

Robin E. Hendrickson 320 Keitzke La. Reno, Nevada 89502
(Name) (Post Office Address)

as agent for

Frank W. Lewis 120 Greenridge Dr. Reno, Nevada 89502

The claim is 1500' feet long and 600 feet wide, and 100 feet is claimed in a N 45° W direction and 1400 feet in a S 45° E direction from the location monument, at which the Notice of Location is posted, lengthwise of the claim, together with 300 feet in width on each side of the center of the claim. The general course of the lode deposit and premises is from the Northwest to the Southeast.

The location and number of each corner of this claim is shown on the claim map that is filed herewith. On the ground, each corner of the claim is marked with its appropriate number by Black indelible pen

(Describe method of marking, such as "scribing the wood")

The description of each corner is as follows (describe the corner(s), such as "4x4 wooden post"):

Corner No. 1 is a 4x4 wooden post

Corner No. 2 is a 4x4 wooden post

Corner No. 3 is a 4x4 wooden post

Corner No. 4 is a 4x4 wooden post

Corner No. 5 is a 4x4 wooden post

Corner No. 6 is a 4x4 wooden post

The monumentation and marking of the corners was completed by the 21 day of MAY, 1974.
(Must be within 20 days of posting notice of location)

The location work consisted of making a claim map as provided in NRS 517.040. Two copies of this claim map have been filed with the Churchill County Recorder, and the \$15.00 lode claim filing fee has been paid to the County Recorder.

Dated this 25 day of MAY, 1974

(Locator sign here)

Robin E. Hendrickson
Note 1: Two copies of this certificate and two copies of the claim map must be filed, and the \$15 filing fee must be paid, within 90 days after the date of posting Notice of Location.

Note 2: "Every person who willfully and knowingly makes a false material statement on the location certificate or on any map required by this chapter shall be guilty of a felony, and upon conviction thereof shall be imprisoned in the state prison for not less than 3 years nor more than 10 years." NRS 517.300, Subsection 2.

Note 3: The claim map of this claim is filed in the _____ County Recorder's Office as Document No. _____. (may be filled in by locator)

CARLISLE FORM NO. 56 N

RECORDER'S STAMP

137701
OFFICIAL RECORDS
CHURCHILL COUNTY, NEVADA
RECORDED BY
Vince Martin
74 MAY 24 PM 12:04
JANE HANKS
COUNTY RECORDER
FEE 100 DEP 24
BOOK 70
PAGE 132

indexed

VERIFIED

Certificate of Location of Lode Mining Claim

BOOK 70PAGE 133

TO ALL WHOM IT MAY CONCERN:

The undersigned hereby certifies (certify) that he (she, they) has (have) located the Wonder Lode Mining Claim in Section 4, Township 18 N, Range 35 E in the Wonder Mining District, in Churchill County, in the State of Nevada, on the 3 day of May, 1974.

The name(s) and post office address(es) of the locator(s) is (are) (please print):

Robin E. Hendrickson 320 Keitzke La. Reno, Nevada 89502
(Name) (Post Office Address)

as agent for

Frank W. Lewis 120 Greenridge Dr. Reno, Nevada 89502

The claim is 1500' feet long and 600 feet wide, and 50 feet is claimed in a N45°W direction and 1450 feet in a S45°E direction from the location monument, at which the Notice of Location is posted, lengthwise of the claim, together with 300 feet in width on each side of the center of the claim. The general course of the lode deposit and premises is from the Northwest to the Southeast.

The location and number of each corner of this claim is shown on the claim map that is filed herewith. On the ground, each corner of the claim is marked with its appropriate number by Black indelible pen

(Describe method of marking, such as "scribing the wood")

The description of each corner is as follows (describe the corner(s), such as "4x4 wooden post"):

Corner No. 1 is a 4x4 wooden post

Corner No. 2 is a 4x4 wooden post

Corner No. 3 is a 4x4 wooden post

Corner No. 4 is a 4x4 wooden post

Corner No. 5 is a 4x4 wooden post

Corner No. 6 is a 4x4 wooden post

The monumentation and marking of the corners was completed by the 21 day of MAY, 1974.

(Must be within 20 days of posting notice of location)

The location work consisted of making a claim map as provided in NRS 517.040. Two copies of this claim map have been filed with the Churchill County Recorder, and the \$15.00 lode claim filing fee has been paid to the County Recorder.

Dated this 24 day of MAY, 1974

(Locator sign here)

Robin E. Hendrickson

Note 1: Two copies of this certificate and two copies of the claim map must be filed, and the \$15 filing fee must be paid, within 90 days after the date of posting Notice of Location.

Note 2: "Every person who willfully and knowingly makes a false material statement on the location certificate or on any map required by this chapter shall be guilty of a felony, and upon conviction thereof shall be imprisoned in the state prison for not less than 3 years nor more than 10 years." NRS 517.300, Subsection 2.

Note 3: The claim map of this claim is filed in the _____ County Recorder's Office as Document No. _____. (may be filled in by locator)

CARLISLE FORM NO. 56 N

RECORDER'S STAMP

JANE HANKS
COUNTY RECORDER
FEE 10
BOOK 70
PAGE 133

OFFICIAL RECORDS
CHURCHILL COUNTY, NEVADA
RECORDED BY
Vince Martin
74 MAY 24 PM 12:04

137702

VERIFIED

indexed

Certificate of Location of Lode Mining Claim

BOOK 70
PAGE 134

TO ALL WHOM IT MAY CONCERN:

The undersigned hereby certifies (certify) that he (she, they) has (have) located the Wonder - 3 Lode Mining Claim in Section 4, Township 18 N, Range 35 E in the Wonder Mining District, in Churchill County, in the State of Nevada, on the 3 day of May, 1974.

The name(s) and post office address(es) of the locator(s) is (are) (please print):

Robin E. Hendrickson 320 Keitzke La. Reno, Nevada 89502
(Name) (Post Office Address)

as agent for

Frank W. Lewis 120 Greenridge Dr. Reno, Nevada 89502

The claim is 1500' feet long and 600 feet wide, and 50 feet is claimed in a S 45° E direction and 1400 feet in a N 45° W direction from the location monument, at which the Notice of Location is posted, lengthwise of the claim, together with 300 feet in width on each side of the center of the claim. The general course of the lode deposit and premises is from the Northwest to the Southeast.

The location and number of each corner of this claim is shown on the claim map that is filed herewith. On the ground, each corner of the claim is marked with its appropriate number by Black indelible pen

(Describe method of marking, such as "scribing the wood")

The description of each corner is as follows (describe the corner(s), such as "4x4 wooden post"):

Corner No. 1 is a 4x4 wooden post

Corner No. 2 is a 4x4 wooden post

Corner No. 3 is a 4x4 wooden post

Corner No. 4 is a 4x4 wooden post

Corner No. 5 is a 4x4 wooden post

Corner No. 6 is a 4x4 wooden post

The monumentation and marking of the corners was completed by the 21 day of May, 1974.
(Must be within 20 days of posting notice of location)

The location work consisted of making a claim map as provided in NRS 517.040. Two copies of this claim map have been filed with the Churchill County Recorder, and the \$15.00 lode claim filing fee has been paid to the County Recorder.

Dated this 24 day of May, 1974

(Locator sign here)


Note 1: Two copies of this certificate and two copies of the claim map must be filed, and the \$15 filing fee must be paid, within 90 days after the date of posting Notice of Location.

Note 2: "Every person who willfully and knowingly makes a false material statement on the location certificate or on any map required by this chapter shall be guilty of a felony, and upon conviction thereof shall be imprisoned in the state prison for not less than 3 years nor more than 10 years." NRS 517.300, Subsection 2.

Note 3: The claim map of this claim is filed in the _____ County Recorder's Office as Document No. _____. (may be filled in by locator)

CARLISLE FORM NO. 56 N

RECORDER'S STAMP

137703
OFFICIAL RECORDS
CHURCHILL COUNTY, NEVADA
RECORDED BY
Vince Martin
74 MAY 24 PM 12:05
JANE HANKS
COUNTY RECORDER
FEE 100 DEP 20
BOOK 70
PAGE 134
indexd
VERIFIED

Certificate of Location of Lode Mining Claim

BOOK 70
PAGE 135

TO ALL WHOM IT MAY CONCERN:

The undersigned hereby certifies (certify) that he (she, they) has (have) located the Wonder - 4 Lode Mining Claim in Section 4, Township 18 N, Range 35 E in the Wonder Mining District, in Churchill County, in the State of Nevada, on the 3 day of May, 1974.

The name(s) and post office address(es) of the locator(s) is (are) (please print):

Robin E. Hendrickson 320 Keitzke La. Reno, Nevada 89502
(Name) (Post Office Address)

as agent for

Frank W. Lewis 120 Greenridge Dr. Reno, Nevada 89502

The claim is 1500' feet long and 600 feet wide, and 50 feet is claimed in a N 45° W direction and 1400 feet in a S 45° E direction from the location monument, at which the Notice of Location is posted, lengthwise of the claim, together with 300 feet in width on each side of the center of the claim. The general course of the lode deposit and premises is from the Northwest to the Southeast.

The location and number of each corner of this claim is shown on the claim map that is filed herewith. On the ground, each corner of the claim is marked with its appropriate number by Black indelible pen

(Describe method of marking, such as "scribing the wood")

The description of each corner is as follows (describe the corner(s), such as "4x4 wooden post"):

Corner No. 1 is a 4x4 wooden post

Corner No. 2 is a 4x4 wooden post

Corner No. 3 is a 4x4 wooden post

Corner No. 4 is a 4x4 wooden post

Corner No. 5 is a 4x4 wooden post

Corner No. 6 is a 4x4 wooden post

The monumentation and marking of the corners was completed by the 21 day of MAY, 1974.
(Must be within 20 days of posting notice of location)

The location work consisted of making a claim map as provided in NRS 517.040. Two copies of this claim map have been filed with the Churchill County Recorder, and the \$15.00 lode claim filing fee has been paid to the County Recorder.

Dated this 24 day of MAY, 1974.

(Locator sign here)

Robin E. Hendrickson

Note 1: Two copies of this certificate and two copies of the claim map must be filed, and the \$15 filing fee must be paid, within 90 days after the date of posting Notice of Location.

Note 2: "Every person who willfully and knowingly makes a false material statement on the location certificate or on any map required by this chapter shall be guilty of a felony, and upon conviction thereof shall be imprisoned in the state prison for not less than 3 years nor more than 10 years." NRS 517.300, Subsection 2.

Note 3: The claim map of this claim is filed in the _____ County Recorder's Office as Document No. _____. (may be filled in by locator)

CARLISLE FORM NO. 56 N

RECORDER'S STAMP

137704
OFFICIAL RECORDS
CHURCHILL COUNTY, NEVADA
RECORDED BY
Vince Martin
74 MAY 24 PM 12:05
JANE HANKS
COUNTY RECORDER
FEE 10.00 DEP 24
BOOK 70
PAGE 135
indexd
VERIFIED

Certificate of Location of Lode Mining Claim

BOOK

70

PAGE

136

TO ALL WHOM IT MAY CONCERN:

The undersigned hereby certifies (certify) that he (she, they) has (have) located the Wonder Lode Mining Claim in Section 4, Township 18 N, Range 35 E in the Wonder Mining District, in Churchill County, in the State of Nevada, on the 3 day of May, 1974.

The name(s) and post office address(es) of the locator(s) is (are) (please print):

Robin E. Hendrickson
(Name)

320 Keitzke La. Reno, Nevada 89502
(Post Office Address)

as agent for

Frank W. Lewis

120 Greenridge Dr. Reno, Nevada 89502

The claim is 1500' feet long and 600 feet wide, and 50 feet is claimed in a S 45° E direction and 1400 feet in a N 45° W direction from the location monument, at which the Notice of Location is posted, lengthwise of the claim, together with 300 feet in width on each side of the center of the claim. The general course of the lode deposit and premises is from the Northwest to the Southeast.

The location and number of each corner of this claim is shown on the claim map that is filed herewith. On the ground, each corner of the claim is marked with its appropriate number by

Black indelible pen

(Describe method of marking, such as "scribing the wood")

The description of each corner is as follows (describe the corner(s), such as "4x4 wooden post"):

Corner No. 1 is a 4x4 wooden post

Corner No. 2 is a 4x4 wooden post

Corner No. 3 is a 4x4 wooden post

Corner No. 4 is a 4x4 wooden post

Corner No. 5 is a 4x4 wooden post

Corner No. 6 is a 4x4 wooden post

The monumentation and marking of the corners was completed by the 21 day of MAY, 1974.
(Must be within 20 days of posting notice of location)

The location work consisted of making a claim map as provided in NRS 517.040. Two copies of this claim map have been filed with the Churchill County Recorder, and the \$15.00 lode claim filing fee has been paid to the County Recorder.

Dated this 24 day of MAY, 1974.

(Locator sign here)

Robin E. Hendrickson

Note 1: Two copies of this certificate and two copies of the claim map must be filed, and the \$15 filing fee must be paid, within 90 days after the date of posting Notice of Location.

Note 2: "Every person who willfully and knowingly makes a false material statement on the location certificate or on any map required by this chapter shall be guilty of a felony, and upon conviction thereof shall be imprisoned in the state prison for not less than 3 years nor more than 10 years." NRS 517.300, Subsection 2.

Note 3: The claim map of this claim is filed in the _____ County Recorder's Office as Document No. _____. (may be filled in by locator)

CARLISLE FORM NO. 56 N

RECORDER'S STAMP

137705
OFFICIAL RECORDS
CHURCHILL COUNTY, NEVADA
RECORDED BY
Vince Martin
74 MAY 24 PM 12:05
JANE HANKS
COUNTY RECORDER
FEE 10 DEP 20
BOOK 70
PAGE 136
VERIFIED
indexed

Certificate of Location of Lode Mining Claim

BOOK 70PAGE 137

TO ALL WHOM IT MAY CONCERN:

The undersigned hereby certifies (certify) that he (she, they) has (have) located the Wonder - 6 Lode Mining Claim in Section 4, Township 18 N, Range 35 E in the Wonder Mining District, in Churchill County, in the State of Nevada, on the 3 day of May, 1974.

The name(s) and post office address(es) of the locator(s) is (are) (please print):

Robin E. Hendrickson 320 Keitzke La. Reno, Nevada 89502
(Name) (Post Office Address)
as agent for

Frank W. Lewis 120 Greenridge Dr. Reno, Nevada 89502

The claim is 1500' feet long and 600 feet wide, and 50 feet is claimed in a N 45° W direction and 1400 feet in a S 45° E direction from the location monument, at which the Notice of Location is posted, lengthwise of the claim, together with 300 feet in width on each side of the center of the claim. The general course of the lode deposit and premises is from the Northwest to the Southeast.

The location and number of each corner of this claim is shown on the claim map that is filed herewith. On the ground, each corner of the claim is marked with its appropriate number by Black indelible pen

(Describe method of marking, such as "scribing the wood")

The description of each corner is as follows (describe the corner(s), such as "4x4 wooden post"):

Corner No. 1 is a 4x4 wooden post

Corner No. 2 is a 4x4 wooden post

Corner No. 3 is a 4x4 wooden post

Corner No. 4 is a 4x4 wooden post

Corner No. 5 is a 4x4 wooden post

Corner No. 6 is a 4x4 wooden post

The monumentation and marking of the corners was completed by the 21 day of MAY, 1974.
(Must be within 20 days of posting notice of location)

The location work consisted of making a claim map as provided in NRS 517.040. Two copies of this claim map have been filed with the Churchill County Recorder, and the \$15.00 lode claim filing fee has been paid to the County Recorder.

Dated this 24 day of MAY, 1974

(Locator sign here)

Robin E. Hendrickson

Note 1: Two copies of this certificate and two copies of the claim map must be filed, and the \$15 filing fee must be paid, within 90 days after the date of posting Notice of Location.

Note 2: "Every person who willfully and knowingly makes a false material statement on the location certificate or on any map required by this chapter shall be guilty of a felony, and upon conviction thereof shall be imprisoned in the state prison for not less than 3 years nor more than 10 years." NRS 517.300, Subsection 2.

Note 3: The claim map of this claim is filed in the _____ County Recorder's Office as Document No. _____. (may be filled in by locator)

CARLISLE FORM NO. 56 N

RECORDER'S STAMP

1377206
OFFICIAL RECORDS
CHURCHILL COUNTY, NEVADA
RECORDED BY
Vince Martin
74 MAY 24 PM 12:05
JANE HANKS
COUNTY RECORDER
FEE 100 DEP 107
BOOK 70
PAGE 137
INDEXED

VERIFIED

Certificate of Location of Lode Mining Claim

BOOK 70
PAGE 138

TO ALL WHOM IT MAY CONCERN:

The undersigned hereby certifies (certify) that he (she, they) has (have) located the Wonder 7 Lode Mining Claim in Section 4, Township 18 N, Range 35 E in the Wonder Mining District, in Churchill County, in the State of Nevada, on the 3 day of May, 1974.

The name(s) and post office address(es) of the locator(s) is (are) (please print):

Robin E. Hendrickson 320 Keitzke La. Reno, Nevada 89502
(Name) (Post Office Address)
as agent for

Frank W. Lewis 120 Greenridge Dr. Reno, Nevada 89502

The claim is 1500' feet long and 600 feet wide, and 50 feet is claimed in a N 45° W direction and 1400 feet in a S 45° E direction from the location monument, at which the Notice of Location is posted, lengthwise of the claim, together with 300 feet in width on each side of the center of the claim. The general course of the lode deposit and premises is from the Northwest to the Southeast.

The location and number of each corner of this claim is shown on the claim map that is filed herewith. On the ground, each corner of the claim is marked with its appropriate number by Black indelible pen

(Describe method of marking, such as "scribing the wood")

The description of each corner is as follows (describe the corner(s), such as "4x4 wooden post"):

Corner No. 1 is a 4x4 wooden post
Corner No. 2 is a 4x4 wooden post
Corner No. 3 is a 4x4 wooden post
Corner No. 4 is a 4x4 wooden post
Corner No. 5 is a 4x4 wooden post
Corner No. 6 is a 4x4 wooden post

The monumentation and marking of the corners was completed by the 21 day of MAY, 1974.
(Must be within 20 days of posting notice of location)

The location work consisted of making a claim map as provided in NRS 517.040. Two copies of this claim map have been filed with the Churchill County Recorder, and the \$15.00 lode claim filing fee has been paid to the County Recorder.

Dated this 24 day of MAY, 1974.

(Locator sign here)

Robin E. Hendrickson

Note 1: Two copies of this certificate and two copies of the claim map must be filed, and the \$15 filing fee must be paid, within 90 days after the date of posting Notice of Location.

Note 2: "Every person who willfully and knowingly makes a false material statement on the location certificate or on any map required by this chapter shall be guilty of a felony, and upon conviction thereof shall be imprisoned in the state prison for not less than 3 years nor more than 10 years." NRS 517.300, Subsection 2.

Note 3: The claim map of this claim is filed in the _____ County Recorder's Office as Document No. _____. (may be filled in by locator)

CARLISLE FORM NO. 56 N

RECORDER'S STAMP

137707
OFFICIAL RECORDS
CHURCHILL COUNTY, NEVADA
RECORDED BY
Vince Martin
74 MAY 24 PM 12:08
JANE HANKS
COUNTY RECORDER
FEE 1.00 DEP 20.00
INDEXED
BOOK 70
PAGE 138

VERIFIED

Certificate of Location of Lode Mining Claim

BOOK 70PAGE 139

TO ALL WHOM IT MAY CONCERN:

The undersigned hereby certifies (certify) that he (she, they) has (have) located the Wonder - 8 Lode Mining Claim in Section 4, Township 18 N, Range 35 E in the Wonder Mining District, in Churchill County, in the State of Nevada, on the 3 day of May, 1974.

The name(s) and post office address(es) of the locator(s) is (are) (please print):

Robin E. Hendrickson 320 Keitzke La. Reno, Nevada 89502
(Name) (Post Office Address)

as agent for

Frank W. Lewis 120 Greenridge Dr. Reno, Nevada 89502

The claim is 1500' feet long and 600 feet wide, and 50 feet is claimed in a N 45° W direction and 1400 feet in a S 45° E direction from the location monument, at which the Notice of Location is posted, lengthwise of the claim, together with 300 feet in width on each side of the center of the claim. The general course of the lode deposit and premises is from the Northwest to the Southeast.

The location and number of each corner of this claim is shown on the claim map that is filed herewith. On the ground, each corner of the claim is marked with its appropriate number by

Black indelible pen

(Describe method of marking, such as "scribing the wood")

The description of each corner is as follows (describe the corner(s), such as "4x4 wooden post"):

Corner No. 1 is a 4x4 wooden post

Corner No. 2 is a 4x4 wooden post

Corner No. 3 is a 4x4 wooden post

Corner No. 4 is a 4x4 wooden post

Corner No. 5 is a 4x4 wooden post

Corner No. 6 is a 4x4 wooden post

The monumentation and marking of the corners was completed by the 21 day of MAY, 1974.
(Must be within 20 days of posting notice of location)

The location work consisted of making a claim map as provided in NRS 517.040. Two copies of this claim map have been filed with the Churchill County Recorder, and the \$15.00 lode claim filing fee has been paid to the County Recorder.

Dated this 24 day of MAY, 1974.

Robin E. Hendrickson
(Locator signature)

Note 1: Two copies of this certificate and two copies of the claim map must be filed, and the \$15 filing fee must be paid, within 90 days after the date of posting Notice of Location.

Note 2: "Every person who willfully and knowingly makes a false material statement on the location certificate or on any map required by this chapter shall be guilty of a felony, and upon conviction thereof shall be imprisoned in the state prison for not less than 3 years nor more than 10 years." NRS 517.300, Subsection 2.

Note 3: The claim map of this claim is filed in the _____ County Recorder's Office as Document No. _____. (may be filled in by locator)

CARLISLE FORM NO. 56 N

RECORDER'S STAMP

137708
OFFICIAL RECORDS
CHURCHILL COUNTY, NEVADA
RECORDED BY
Vince Martin
74 MAY 24 PM 12:08
JANE HANKS
COUNTY RECORDER
FEE 10 DEP 212
BOOK 70
PAGE 139
INDEXED
VERIFIED

Certificate of Location of Lode Mining Claim

BOOK 70PAGE 140

TO ALL WHOM IT MAY CONCERN:

The undersigned hereby certifies (certify) that he (she, they) has (have) located the Wonder - 9 Lode Mining Claim in Section 4, Township 18 N, Range 35 E in the Wonder Mining District, in Churchill County, in the State of Nevada, on the 3 day of May, 1974.

The name(s) and post office address(es) of the locator(s) is (are) (please print):

Robin E. Hendrickson 320 Keitzke La. Reno, Nevada 89502
(Name) (Post Office Address)

as agent for

Frank W. Lewis 120 Greenridge Dr. Reno, Nevada 89502

The claim is 1500' feet long and 600 feet wide, and 50 feet is claimed in a S 45° E direction and 140° feet in a N 45° W direction from the location monument, at which the Notice of Location is posted, lengthwise of the claim, together with 300 feet in width on each side of the center of the claim. The general course of the lode deposit and premises is from the Northwest to the Southeast.

The location and number of each corner of this claim is shown on the claim map that is filed herewith. On the ground, each corner of the claim is marked with its appropriate number by

Black indelible pen

(Describe method of marking, such as "scribing the wood")

The description of each corner is as follows (describe the corner(s), such as "4x4 wooden post"):

Corner No. 1 is a 4x4 wooden post

Corner No. 2 is a 4x4 wooden post

Corner No. 3 is a 4x4 wooden post

Corner No. 4 is a 4x4 wooden post

Corner No. 5 is a 4x4 wooden post

Corner No. 6 is a 4x4 wooden post

The monumentation and marking of the corners was completed by the 21 day of MAY, 1974.
(Must be within 20 days of posting notice of location)

The location work consisted of making a claim map as provided in NRS 517.040. Two copies of this claim map have been filed with the Churchill County Recorder, and the \$15.00 lode claim filing fee has been paid to the County Recorder.

Dated this 24 day of MAY, 1974

(Locator sign here)
Robin E. Hendrickson

Note 1: Two copies of this certificate and two copies of the claim map must be filed, and the \$15 filing fee must be paid, within 90 days after the date of posting Notice of Location.

Note 2: "Every person who willfully and knowingly makes a false material statement on the location certificate or on any map required by this chapter shall be guilty of a felony, and upon conviction thereof shall be imprisoned in the state prison for not less than 3 years nor more than 10 years." NRS 517.300, Subsection 2.

Note 3: The claim map of this claim is filed in the _____ County Recorder's Office as Document No. _____. (may be filled in by locator)

CARLISLE FORM NO. 56 N

RECORDER'S STAMP

137709
OFFICIAL RECORDS
CHURCHILL COUNTY, NEVADA
RECORDED BY
Vince Martin
74 MAY 24 PM 12:09
JANE HANKS
COUNTY RECORDER
FEE 1.00 DEP 10.00
BOOK 70
PAGE 140
indexe
VERIFIED

Certificate of Location of Lode Mining Claim

BOOK 70

TO ALL WHOM IT MAY CONCERN:

PAGE 141

The undersigned hereby certifies (certify) that he (she, they) has (have) located the Wonder - 10 Lode Mining Claim in Section 4, Township 18 N, Range 35 E in the Wonder Mining District, in Churchill County, in the State of Nevada, on the 3 day of May, 1974.

The name(s) and post office address(es) of the locator(s) is (are) (please print):

Robin E. Hendrickson 320 Keitzke La. Reno, Nevada 89502
(Name) (Post Office Address)

as agent for

Frank W. Lewis 120 Greenridge Dr. Reno, Nevada 89502

The claim is 1500' feet long and 600 feet wide, and 50 feet is claimed in a S 45° E direction and 1400 feet in a N 45° W direction from the location monument, at which the Notice of Location is posted, lengthwise of the claim, together with 300 feet in width on each side of the center of the claim. The general course of the lode deposit and premises is from the Northwest to the Southeast.

The location and number of each corner of this claim is shown on the claim map that is filed herewith. On the ground, each corner of the claim is marked with its appropriate number by

Black indelible pen

(Describe method of marking, such as "scribing the wood")

The description of each corner is as follows (describe the corner(s), such as "4x4 wooden post"):

Corner No. 1 is a 4x4 wooden post

Corner No. 2 is a 4x4 wooden post

Corner No. 3 is a 4x4 wooden post

Corner No. 4 is a 4x4 wooden post

Corner No. 5 is a 4x4 wooden post

Corner No. 6 is a 4x4 wooden post

The monumentation and marking of the corners was completed by the 21 day of MAY, 1974.
(Must be within 20 days of posting notice of location)

The location work consisted of making a claim map as provided in NRS 517.040. Two copies of this claim map have been filed with the Churchill County Recorder, and the \$15.00 lode claim filing fee has been paid to the County Recorder.

Dated this 24 day of MAY, 1974.

(Locator sign here)

Robin E. Hendrickson

Note 1: Two copies of this certificate and two copies of the claim map must be filed, and the \$15 filing fee must be paid, within 90 days after the date of posting Notice of Location.

Note 2: "Every person who willfully and knowingly makes a false material statement on the location certificate or on any map required by this chapter shall be guilty of a felony, and upon conviction thereof shall be imprisoned in the state prison for not less than 3 years nor more than 10 years." NRS 517.300, Subsection 2.

Note 3: The claim map of this claim is filed in the _____ County Recorder's Office as Document No. _____. (may be filled in by locator)

CARLISLE FORM NO. 56 N

RECORDER'S STAMP

JANE HANKS
COUNTY RECORDER
FEE 105 DEP 24

74 MAY 24 PM 12:09

OFFICIAL RECORDS
CHURCHILL COUNTY, NEVADA
RECORDED BY

137710

Vince Martin

BOOK 70
PAGE 141

VERIFIED

indexed

Certificate of Location of Lode Mining Claim

TO ALL WHOM IT MAY CONCERN:

The undersigned hereby certifies (certify) that he (she, they) has (have) located the Wonder Lode Mining Claim in Section 4, Township 18 N, Range 35 E in the Wonder Mining District, in Churchill County, in the State of Nevada, on the 3 day of May, 1974.

The name(s) and post office address(es) of the locator(s) is (are) (please print):

Robin E. Hendrickson 320 Keitzke La. Reno, Nevada 89502
(Name) (Post Office Address)
as agent for

Frank W. Lewis 120 Greenridge Dr. Reno, Nevada 89502

The claim is 1500' feet long and 600 feet wide, and _____ feet is claimed in a _____ direction and _____ feet in a _____ direction from the location monument, at which the Notice of Location is posted, lengthwise of the claim, together with 300 feet in width on each side of the center of the claim. The general course of the lode deposit and premises is from the Northwest to the Southeast.

The location and number of each corner of this claim is shown on the claim map that is filed herewith. On the ground, each corner of the claim is marked with its appropriate number by Black indelible pen

(Describe method of marking, such as "scribing the wood")

The description of each corner is as follows (describe the corner(s), such as "4x4 wooden post"):

Corner No. 1 is a 4x4 wooden post

Corner No. 2 is a 4x4 wooden post

Corner No. 3 is a 4x4 wooden post

Corner No. 4 is a 4x4 wooden post

Corner No. 5 is a 4x4 wooden post

Corner No. 6 is a 4x4 wooden post

The monumentation and marking of the corners was completed by the 21 day of MAY, 1974.
(Must be within 20 days of posting notice of location)

The location work consisted of making a claim map as provided in NRS 517.040. Two copies of this claim map have been filed with the Churchill County Recorder, and the \$15.00 lode claim filing fee has been paid to the County Recorder.

Dated this _____ day of _____, 19____.

(Locator sign here)

Note 1: Two copies of this certificate and two copies of the claim map must be filed, and the \$15 filing fee must be paid, within 90 days after the date of posting Notice of Location.

Note 2: "Every person who willfully and knowingly makes a false material statement on the location certificate or on any map required by this chapter shall be guilty of a felony, and upon conviction thereof shall be imprisoned in the state prison for not less than 3 years nor more than 10 years." NRS 517.300, Subsection 2.

Note 3: The claim map of this claim is filed in the _____ County Recorder's Office as Document No. _____. (may be filled in by locator)

RECORDER'S STAMP

Certificate of Location of Lode Mining Claim

TO ALL WHOM IT MAY CONCERN:

The undersigned hereby certifies (certify) that he (she, they) has (have) located the Wonder Lode Mining Claim in Section 4, Township 18 N, Range 35 E in the Wonder Mining District, in Churchill County, in the State of Nevada, on the 3 day of May, 1974.

The name(s) and post office address(es) of the locator(s) is (are) (please print):

Robin E. Hendrickson 320 Keitzke La. Reno, Nevada 89502
(Name) (Post Office Address)

as agent for

Frank W. Lewis 120 Greenridge Dr. Reno, Nevada 89502

The claim is 1500' feet long and 600 feet wide, and _____ feet is claimed in a _____ direction and _____ feet in a _____ direction from the location monument, at which the Notice of Location is posted, lengthwise of the claim, together with 300 feet in width on each side of the center of the claim. The general course of the lode deposit and premises is from the Northwest to the Southeast.

The location and number of each corner of this claim is shown on the claim map that is filed herewith. On the ground, each corner of the claim is marked with its appropriate number by Black indelible pen

(Describe method of marking, such as "scribing the wood")

The description of each corner is as follows (describe the corner(s), such as "4x4 wooden post"):

Corner No. 1 is a 4x4 wooden post

Corner No. 2 is a 4x4 wooden post

Corner No. 3 is a 4x4 wooden post

Corner No. 4 is a 4x4 wooden post

Corner No. 5 is a 4x4 wooden post

Corner No. 6 is a 4x4 wooden post

The monumentation and marking of the corners was completed by the 21 day of MAY, 1974.
(Must be within 20 days of posting notice of location)

The location work consisted of making a claim map as provided in NRS 517.040. Two copies of this claim map have been filed with the Churchill County Recorder, and the \$15.00 lode claim filing fee has been paid to the County Recorder.

Dated this _____ day of _____, 19____.

(Locator sign here)

Note 1: Two copies of this certificate and two copies of the claim map must be filed, and the \$15 filing fee must be paid, within 90 days after the date of posting Notice of Location.

Note 2: "Every person who willfully and knowingly makes a false material statement on the location certificate or on any map required by this chapter shall be guilty of a felony, and upon conviction thereof shall be imprisoned in the state prison for not less than 3 years nor more than 10 years." NRS 517.300, Subsection 2.

Note 3: The claim map of this claim is filed in the _____ County Recorder's Office as Document No. _____. (may be filled in by locator)

RECORDER'S STAMP

Certificate of Location of Lode Mining Claim

TO ALL WHOM IT MAY CONCERN:

The undersigned hereby certifies (certify) that he (she, they) has (have) located the Wonder Lode Mining Claim in Section 4, Township 18 N, Range 35 E in the Wonder Mining District, in Churchill County, in the State of Nevada, on the 3, day of May, 1974.

The name(s) and post office address(es) of the locator(s) is (are) (please print):

Robin E. Hendrickson 320 Keitzke La. Reno, Nevada 89502
(Name) (Post Office Address)

as agent for

Frank W. Lewis 120 Greenridge Dr. Reno, Nevada 89502

The claim is 1500' feet long and 600 feet wide, and 50 feet is claimed in a _____ direction and _____ feet in a _____ direction from the location monument, at which the Notice of Location is posted, lengthwise of the claim, together with 300 feet in width on each side of the center of the claim. The general course of the lode deposit and premises is from the Northwest to the Southeast.

The location and number of each corner of this claim is shown on the claim map that is filed herewith. On the ground, each corner of the claim is marked with its appropriate number by _____
Black indelible pen

(Describe method of marking, such as "scribing the wood")

The description of each corner is as follows (describe the corner(s), such as "4x4 wooden post"):

Corner No. 1 is a 4x4 wooden post

Corner No. 2 is a 4x4 wooden post

Corner No. 3 is a 4x4 wooden post

Corner No. 4 is a 4x4 wooden post

Corner No. 5 is a 4x4 wooden post

Corner No. 6 is a 4x4 wooden post

The monumentation and marking of the corners was completed by the 21 day of MAY, 1974.
(Must be within 20 days of posting notice of location)

The location work consisted of making a claim map as provided in NRS 517.040. Two copies of this claim map have been filed with the Churchill County Recorder, and the \$15.00 lode claim filing fee has been paid to the County Recorder.

Dated this _____ day of _____, 19____.

(Locator sign here)

Note 1: Two copies of this certificate and two copies of the claim map must be filed, and the \$15 filing fee must be paid, within 90 days after the date of posting Notice of Location.

Note 2: "Every person who willfully and knowingly makes a false material statement on the location certificate or on any map required by this chapter shall be guilty of a felony, and upon conviction thereof shall be imprisoned in the state prison for not less than 3 years nor more than 10 years." NRS 517.300, Subsection 2.

Note 3: The claim map of this claim is filed in the _____ County Recorder's Office as Document No. _____. (may be filled in by locator)

RECORDER'S STAMP

Certificate of Location of Lode Mining Claim

TO ALL WHOM IT MAY CONCERN:

The undersigned hereby certifies (certify) that he (she, they) has (have) located the Wonder Lode Mining Claim in Section 4, Township 18 N, Range 35 E in the Wonder Mining District, in Churchill County, in the State of Nevada, on the 3 day of May, 1974.

The name(s) and post office address(es) of the locator(s) is (are) (please print):

Robin E. Hendrickson 320 Keitzke La. Reno, Nevada 89502
(Name) (Post Office Address)

as agent for

Frank W. Lewis 120 Greenridge Dr. Reno, Nevada 89502

The claim is 1500' feet long and 600 feet wide, and _____ feet is claimed in a _____ direction and _____ feet in a _____ direction from the location monument, at which the Notice of Location is posted, lengthwise of the claim, together with 300 feet in width on each side of the center of the claim. The general course of the lode deposit and premises is from the Northwest to the Southeast.

The location and number of each corner of this claim is shown on the claim map that is filed herewith. On the ground, each corner of the claim is marked with its appropriate number by Black indelible pen

(Describe method of marking, such as "scribing the wood")

The description of each corner is as follows (describe the corner(s), such as "4x4 wooden post"):

Corner No. 1 is a 4x4 wooden post

Corner No. 2 is a 4x4 wooden post

Corner No. 3 is a 4x4 wooden post

Corner No. 4 is a 4x4 wooden post

Corner No. 5 is a 4x4 wooden post

Corner No. 6 is a 4x4 wooden post

The monumentation and marking of the corners was completed by the 21 day of MAY, 1974.
(Must be within 20 days of posting notice of location)

The location work consisted of making a claim map as provided in NRS 517.040. Two copies of this claim map have been filed with the Churchill County Recorder, and the \$15.00 lode claim filing fee has been paid to the County Recorder.

Dated this _____ day of _____, 19____.

(Locator sign here)

Note 1: Two copies of this certificate and two copies of the claim map must be filed, and the \$15 filing fee must be paid, within 90 days after the date of posting Notice of Location.

Note 2: "Every person who willfully and knowingly makes a false material statement on the location certificate or on any map required by this chapter shall be guilty of a felony, and upon conviction thereof shall be imprisoned in the state prison for not less than 3 years nor more than 10 years." NRS 517.300, Subsection 2.

Note 3: The claim map of this claim is filed in the _____ County Recorder's Office as Document No. _____. (may be filled in by locator)

RECORDER'S STAMP

Robin Hendrickson
as agent for
Frank W.
Lewis

22

Tel 363-3302

Hand
Sample Serial 26637-26666ASSAY REPORT
UNION ASSAY OFFICE, Inc.W. C. WANLASS, President
L. G. HALL, Vice President
G. P. WILLIAMS, Treasurer
GERALDINE A. WANLASS, Secretary
P. O. Box 1528
Salt Lake City, Utah 84110Mine Petro Minerals Corp.
1450 E. 2nd Street
Reno, NV 89502

RESULTS PER TON OF 2000 POUNDS

Aug. 13, 1974

NUMBER	GOLD Ozs. per Ton	SILVER Ozs. per Ton	LEAD Wet on Ore	COPPER Per Cent	INSOL. Per Cent	ZINC Per Cent	SULPHUR Per Cent	IRON Per Cent	LIME Per Cent	Per Cent	Per Cent
A3A	0.005	1.2									
A3D	0.002	1.4									
A0C	0.007	1.1									
A2E	0.005	0.4									
A21E	0.005	0.7									
A21C	0.005	0.9									
A9C	0.005	1.2									
A4D	Trace	0.1									
A9B	Trace	0.1									
A7C	0.005	0.9									
A7B	0.005	0.5									
A5F	Trace	0.5									
A4B	0.005	0.5									
A6B	Trace	None									
A5D	0.010	1.3									
A6A	0.005	1.0									
A21A	0.010	0.8									
A5A	0.005	1.2									
A22A	0.005	0.4									
3S3E	0.005	0.8									
3N2W	0.007	1.5									
9N3W	0.005	0.8									
10N3W	0.002	0.9									
1NOE	0.002	0.9									
7N3W	0.005	0.8									
3N3W	Trace	1.0									
4S4E	0.005	1.0									
11N2W	0.005	0.5									
5S0E	Trace	0.5									
4N2W	0.012	1.3									

Remarks Au and Ag on 1 assay ton Basis

Charges \$ 135.00



Telephone 363-3302

Hand
Sample Serial 26667-26696ASSAY REPORT
UNION ASSAY OFFICE, Inc.W. C. WANLASS, President
L. G. HALL, Vice President
G. P. WILLIAMS, Treasurer
GERALDINE A. WANLASS, Secretary
P. O. Box 1528
Salt Lake City, Utah 84110Mine Petro Minerals Corp.
1450 E. 2nd St.
Reno, NV

RESULTS PER TON OF 2000 POUNDS

Aug. 13, 1974

NUMBER	GOLD Ozs. per Ton	SILVER Ozs. per Ton	LEAD Wet on Ore	COPPER Per Cent	INSOL Per Cent	ZINC Per Cent	SULPHUR Per Cent	IRON Per Cent	LIME Per Cent	Per Cent	Per Cent
6SOE	0.005	0.4									
4SOE	0.005	0.6									
5N3W	0.005	0.6									
1N2E	Trace	0.6									
4S2E	0.005	0.6									
6S2E	0.020	1.2									
1S3E	0.005	0.6									
3NOE	0.005	1.1									
11N3W	Trace	0.7									
2N1W	0.010	1.4									
5S1E	0.005	0.5									
2N2W	Trace	1.1									
2S3E	0.005	0.7									
6S1E	0.005	0.6									
A2D	0.007	1.6									
A17B	0.005	1.1									
A17D	0.005	1.4									
A6D	0.005	1.1									
A3B	0.005	0.6									
A20D	0.005	None									
A2A	Trace	0.5									
A4C	0.005	0.8									
A0A	Trace	0.7									
A12C	Trace	0.2									
A21D	Trace	0.4									
A22D	Trace	0.5									
AOB	Trace	1.0									
A21B	Trace	0.1									
A22C	Trace	0.3									
Ala	Trace	1.5									

Remarks.....

Au and Ag on 1 assay basis

Charges \$ 135.00

Geraldine Williams

W. A. BOWES & ASSOCIATES
P. O. BOX 160, Steamboat Spgs.
Colorado 80477

SEMIQUANTITATIVE SPECTROGRAPHIC ANALYSIS

INSTRUMENT: WADSWORTH MOUNTED, JARRELL-ASH, 1.5 METER, DC ARC EMISSION SPECTROGRAPH
Fe, Mg, Ca, Ti, Na, K, Si & AL reported in %, all other elements reported in PPM

FILM NO. 22-11
DATE 5-10-72

Plate No.	Office No.	Field No.	Au	Ag	Cu	Pb	Zn	Mo	Fe	W	Ni	Co	Cr	Cd	As	Sb	Mn	V	Bi	Sn	Zr	B	Ba	Be	La	Nb	Sc	Sr	Y	Ca	Mg	Ti	Na	K	Si	Al	P	
0	Reference	7080	N	30																																		
1	27144	CRW-3	N	100																																		
2	27145	4	N	300																																		
3	27146	5	N	7																																		
4	27147	7	10	5 200																																		
5	27148	8	10	200																																		
6	27149	10	N	50																																		
7	27150	11	N	30																																		
8	27151	13	N	L																																		
9	27152	14	N	5																																		
10	27153	15	10	400																																		
11		-	-	-	-	-	-	-	-	-	-	-	-	-	-	-	-	-	-	-	-	-	-	-	-	-	-	-	-	-	-	-	-	-	-	-	-	
12																																						
13																																						
14																																						
15																																						
16																																						
17																																						
18																																						
19																																						
20																																						
21																																						
22																																						
23																																						
Lower Detection Limit			10	0.5	5	10	200	5	0.05%	50	5	10	20	20	200	100	10	10	10	10	10	10	10	2	20	10	5	100	10	0.05	0.02%	.001%	0.2%	0.5%	1%	0.5%		

N - Not detected L - Detected, but below limit of determination G - Greater than value shown

REMARKS

Al - Ag only.

JOB NO:

404

CUSTOMER:

H.R. Cooke

KEYPUNCH CODE

ANALYST

J. Hancock

FILM NO. 20-11
 DATE 5-8-72

W. A. BOWES & ASSOCIATES
 P. O. BOX 160, Steamboat Spgs.
 Colorado 80477

SEMIQUANTITATIVE SPECTROGRAPHIC ANALYSIS

INSTRUMENT: WADSWORTH MOUNTED, JARRELL-ASH, 1.5 METER, DC ARC EMISSION SPECTROGRAPH
 Fe, Mg, Ca, Ti, Na, K, Si & AL reported in %, all other elements reported in PPM

Plate No.	Office No.	Field No.	Au	Ag	Cu	Pb	Zn	Mo	Fe	W	Ni	Co	Cr	Cd	As	Sb	Mn	V	Bi	Sn	Zr	B	Ba	Be	La	Nb	Sc	Sr	Y	Ca	Mg	Ti	Na	K	Si	Al	P
0	Reference	7080	N	30	1000	5	3000	100	2	N	30	30	100	N	N	50	70	100	N	N	100	L	2000	3	50	L	N	200	N	L	.3	.3	L	6	30	7	.1
1	27138	CRW-1	N	2	7	50	N	N	2	N	5	N	50	N	N	N	100	50	N	N	100	L	1000	2	N	L	N	200	N	.3	.2	.2	3	4	30	6	L
2	27139	CRW-2	N	70	15	30	N	5	.7	N	5	N	70	N	N	N	150	20	N	N	100	L	100	5	N	L	N	L	N	.1	.1	.05	N	1	50	3	L
3	27140	CRW-6	N	50	10	20	N	10	1	N	5	N	100	N	N	N	100	50	N	N	200	L	700	3	N	L	N	100	N	.1	.2	.3	L	2	50	5	L
4	27141	CRW-9	N	1	20	50	N	5	5	N	5	N	20	N	N	N	200	70	N	N	200	10	1000	2	N	L	N	200	N	.3	.3	.3	L	3	30	6	L
5	27142	CRW-12	N	N	10	20	N	L	1.5	N	5	N	50	N	N	N	150	50	N	N	100	L	1000	2	N	L	N	100	N	.7	.1	.3	2	3	50	6	L
6	27143	CRW-16	N	7	15	20	N	N	L	N	5	N	70	N	N	N	150	30	N	N	50	L	500	5	N	L	N	L	N	.1	.05	.1	.5	2	50	3	N
7																																					
8																																					
9																																					
10																																					
11																																					
12																																					
13																																					
14																																					
15																																					
16																																					
17																																					
18																																					
19																																					
20																																					
21																																					
22																																					
23																																					

Lower Detection Limit: 10 0.5 5 10 200 5 0.05% 50 5 10 20 20 200 100 10 10 10 10 10 10 2 20 10 5 100 10 0.05 0.02% .001% 0.2% 0.5% 1% 0.5% 1%

N - Not detected L - Detected, but below limit of determination G - Greater than value shown

REMARKS 6 only for spec.
16 samples total. Fire assay & AA

JOB NO: 404 Complete
 CUSTOMER: Cooke

KEYPUNCH CODE _____
 ANALYST: J. Hancock

Appendix IA-A

Appendix IA-3

W.A. BOWES & ASSO.
P.O. Box 160, Steamboat Spgs.
Colorado

Brown Lab.
Fire assays
80477

Bowes
spec
ppm

SEMIQUANTITATIVE SPECTROGRAPHIC ANALYSIS

INSTRUMENT: WADSWORTH MOUNTED, JARRELL-ASH, 1.5 METER, DC ARC EMISSION SPECTROGRAPH

Fe, Mg, Ca, & Ti reported in %, all other elements reported in ppm

FILM NO. 20-11522-11
DATE May 11, 1972
AA

Plate No.	Office No.	Field No.	Au	Ag	Cu	Pb	Zn	Mo	Fe	W	Ni	Co	Cr	Cd	As	Sb	Mn	V	Bi	Sn	Zr	B	Ba	Be	La	Nb	Sc	Sr	Y	Ca	Mg	Ti	Au ppm	
1	Reference		<u>02.</u>			<u>Av</u>	<u>Ag</u>																											
2	27138	CRW-1				<u>N</u>	<u>L</u>																										2.05	
3	27139	CRW-2	<u>.005</u>	<u>2.8</u>		<u>N</u>	<u>70</u>																										1.0	
4	27144	CRW-3	<u>.01</u>	<u>3.6</u>																													0.36	
5	27145	CRW-4	<u>.03</u>	<u>6.7</u>																													0.9	
6	27146	CRW-5	<u>N</u>	<u>.22</u>																													0.1	
7	27140	CRW-6	<u>.1</u>	<u>4.4</u>		<u>N</u>	<u>50</u>																										1.1	
8	27147	CRW-7	<u>.21</u>	<u>41.3</u>																													10	
9	27148	CRW-8	<u>.18</u>	<u>28.5</u>																													7.3	
10	27141	CRW-9				<u>N</u>	<u>1</u>																										0.09	
11	27149	CRW-10																															0.39	
12	27150	CRW-11																															0.17	
13	27142	CRW-12				<u>N</u>	<u>N</u>																										0.09	
14	27151	CRW-13																															2.05	
15	27152	CRW-14																															0.07	
16	27153	CRW-15	<u>.29</u>	<u>12.7</u>																													15.8	
17	27143	CRW-16				<u>N</u>	<u>7</u>																										0.07	
18																																		
19																																		
20																																		
21																																		
22																																		
23																																		
24																																		
Lower Detection Limit →			10	0.5	5	10	200	5	0.05%	50	5	5	5	20	200	100	10	10	10	10	10	10	10	2	20	10	5	100	10	0.05%	0.02%	0.001%	.05	

N = Not detected. L = Detected, but below limit of determination.

G = Greater than value shown.

REMARKS:

AA gold

Job 404

CODED BY

ANALYST

Aem

Wonder

THE BROWN LABORATORY

2263 Broadway
GRAND JUNCTION, COLORADO 81501

ANALYTICAL DEPARTMENT

Phone 242-4589

CERTIFICATE OF ANALYSIS

TO

Mr. Al Miller
Specomp Services Inc.
P. O. Box 160
Steamboat Springs, Colo. 80477

Date 7/25/73
Order No. 20900-6

Material: Ore Samples
Received: 7/24/73
For: Fire Assay

Lab. No.	Your No.	Description	Ounces Per Ton		%Cu	%Pb	%Zn
			Gold	Silver			
20900-1	32615		-0.005	0.4			
20900-2	32616		-0.005	0.4			
20900-3	32619		0.10	1.2			
20900-4	32620		0.12	0.2			
20900-5	32621		1.48	0.15			
20900-6	32622		0.50	0.3			
20900-7	32623		0.03	0.4			
20900-8	32624		0.10	0.5			
20900-9	32625		0.11	0.2			
20900-10	32628		0.005	0.2			
20900-11	32634		0.005	0.2			
20900-12	32636		0.005	0.5			
20900-13	32637		0.01	0.2			

Kingley Cooke
for G.P.G.

COLORADO PRINTING COMPANY

A.D. Brown
Analyst

H. D. Brown Analyst

Mineral Assay Office, Inc.

ASSAY CERTIFICATE

ASSAYERS & CHEMISTS

E. S. GATES, JR., MGR.

P. O. BOX 275 MINA, NEVADA 89422

PHONE: 702-573-2236

Mr. Claude B. Lovestedt

P. O. Box 1496


» Carson City, Nevada 89701

Feb. 2, 1972

WE HEREBY SUBMIT THE RESULTS OF ASSAYS MADE ON THE FOLLOWING SAMPLES:

OFFICE NO.	SAMPLE MARK	GOLD OZ. PER TON	SILVER OZ. PER TON
36,715	#27	Trace	2.26
36,716	28	Trace	0.24
36,717	29	0.015	2.93
36,718	30	Trace	8.50
36,719	31	Trace	0.26
36,720	32	Trace	0.18
36,721	33	0.005	1.04
36,722	34	0.010	6.38
36,723	35	Trace	0.90
36,724	36	Trace	0.01
36,725	37	0.020	5.00
36,726	38	0.010	2.98
36,727	39	0.005	2.01
36,728	40	0.005	1.62
36,729	41	0.010	11.27

By


Assayer

Wonder

March 19, 1973 Hand Sample Serial 112539

Richard R. Cooke, Jr.

Mine

Reno, Nevada

Nevada Assay Office

5800 RENO HIGHWAY
FALLON, NEVADA 89406
Telephone 867-3678

RESULTS PER TON OF 2000 POUNDS

NUMBER	GOLD Ozs. per Ton	SILVER Ozs. per Ton	LEAD Wet on Ore	COPPER Per Cent	TUNGSTEN Per Cent	ZINC Per Cent	ANTIMONY Per Cent	IRON Per Cent	CaF ₂ Per Cent	Per Cent	Per Cent
2057	Tr	8.61	4 assays run on corrected and controlled assays	2037						
2058	0	6.93			2056						
2058	.04	9.24			2057						
2064	.04	9.04			8						
2065	Tr	1.20			2060						
2038	0	1.50			11						
2069	0	.74			2						
2037	Tr	Tr			3						
2062	Tr	1.00			4						
2066	0	1.12			5						
2059	0	.80			6						
2063	0	.64			7						
2060	Tr	Tr			8						
2068	.04	1.66			9						
2069	0	1.93									
2061	.01	.30									

Remarks

Charges \$

William L. Sopley

CENTRAL COMSTOCK ASSAY OFFICE
SOUTH F STREET
P. O. BOX 145
VIRGINIA CITY, NEVADA 894
PHONE: 13-1 AS

Appendix IB-1

ASSAY REPORT FOR Box 17, 1971.

Gold at \$_____Oz.

MINE

Silver at _____ Oz.

[illegible]

Dated _____, 197_____

Signature of Assayer

NEVADA ASSAY OFFICE

5800 RENO HIGHWAY
FALLON, NEVADA 89406

Telephone 867-3678

March 19, 1973

Dick--Thought you might like a copy of the totals:

on the corrected and controlled assays, on silver.

			$\frac{1}{2}$	$\frac{1}{2}$	$\frac{1}{2}$	$\frac{1}{2}$	Total plus 4% loss factor
	Head	slag	Head cupel	Head cupel	slag cupel	slag cupel	
2057	1.84	1.24	1.10	1.20	1.70	1.20	8.61
2058	.80	1.40	1.40	2.06	.40	.60	6.93
2056	.80	1.50	2.04	2.00	1.64	.90	9.24
2064	.78	.70	1.20	1.00	1.40	3.60	9.04

NEVADA ASSAY OFFICE



WILLIAM L. COPLEY

Mineral Assay Office, Inc.

Wenden
ASSAY CERTIFICATE

ASSAYERS & CHEMISTS

E. S. GATES, JR., MGR.

P. O. BOX 275 MINA, NEVADA 89422

PHONE: 702-573-2236

Mr. Claude B. Lovestedt

P. O. Box 1496

» Carson City, Nevada 89701

Feb. 2, 1972

WE HEREBY SUBMIT THE RESULTS OF ASSAYS MADE ON THE FOLLOWING SAMPLES:

OFFICE No.	SAMPLE MARK	GOLD OZ. PER TON	SILVER OZ. PER TON
36,715	#27	Trace	2.26
36,716	28	Trace	0.24
36,717	1-4 29	0.015	2.93
36,718	9-6 30	Trace	8.50
36,719	31	Trace	0.26
36,720	32	Trace	0.18
36,721	33	0.005	1.04
36,722	0.75 34	0.010	6.38
36,723	0.4 35	Trace	0.90
36,724	36	Trace	0.01
36,725	14.0 37	0.020	5.00
36,726	3.00 38	0.010	2.98
36,727	1-2 39	0.005	2.01
36,728	30 40	0.005	1.62
36,729	7.00 41	0.010	11.27

quartz outcrop
dump
dump
cut 1
cut 2
cut 3
shaft dump

By

E. S. Gates, Jr.
Assayer

CENTRAL COMSTOCK ASSAY
SOUTH F STREET
P. O. BOX 145
VIRGINIA CITY, NEVADA 89402
PHONE: 1341

Wonder shaft

dump Appendix IB-2

ASSAY REPORT FOR Nov 15 + 16, 1971

MINE

Gold at \$ _____ Oz.

Silver at _____ Oz.

DEBIT
Wonder
C.B. Lovestadt.

Assay No.	Description of Sample	Oz. Au.	Oz. Ag.	Total Value			
WM5D	#1	Trace	.20				
	2	.005	.32				
	3	.01	.26				
	4	.01	1.30				
	5	.08	0.65				
	6	Trace	0.59				
	7	Trace	0.37				
	8	Trace	0.08				
	9	Trace	0.04				
	10	.003	0.33				
	11	.005	0.38				
	12	.03	1.39				
	13	Trace	0.38				
	14	.005	0.44				

Dated _____, 197__

Signature of Assayer

a two foot hole was dug ^{every 20 ft} on a 20 ft grid covering the northerly side of the main shaft dump. a 5 pound sample was taken from the bottom of each hole

CENTRAL COMSTOCK ASSAY OFFICE
SOUTH F STREET
P. O. BOX 145
VIRGINIA CITY, NEVADA 89402
PHONE: 1341

Wonder shaft
clump Appendix I-B3

ASSAY REPORT FOR Nov 15 + 16, 1971

Wonder
MINE

Gold at \$ _____ Oz.

Silver at _____ Oz.

Assay No.	Description of Sample	Oz. Au.	Oz. Ag.	Total Value			
WMS D.	15	Trace	0.47				
	16	.005	0.43				
	17	.01	0.66				
	18	.005	1.17				
	19	.005	0.94				
	20	.005	0.87				
	21	.005	1.20				
	22	.02	0.95				
	23	.01	1.04				
	24	.005	0.72				
	25	.005	1.14				
	26	.005	1.00				
	27	.005	1.72				
	28	.01	3.55				

Dated _____, 1971

0.0087 0.81

Signature of Assayer

2263 Broadway
GRAND JUNCTION, COLORADO 81501

Phone 242-4589

Appendix IA-2

TO

Date 5/20/72

Order No. 20487-S

Wm. A. Bowes & Associates
Box 160
Steamboat Springs, Colo. 80477

Material: Ore Samples

Received: 5/19/72

For: **Fire Assay**

COLORADO PRINTING COMPANY

H. D. Brown Analyst

Nevada Assay Office

675 LESTER AVE.

Reno, Nevada 89502

October 20, 1972

FRANK W. JONES

Assayer-Chemist

Phone

329-4080

ASSAY CERTIFICATE FOR: Claude Lovestedt, Carson City, Nev.

No.	SAMPLE	GOLD	SILVER					
		OZ./TON	OZ./TON	%	%	%	%	%
Wonder	#42	0.06	10.1					
	43	0.04	2.4					
	44	0.06	4.9					
	45	0.02	0.8					
	46	0.01	1.5					
	47	0.03	2.1					
	48	0.01	0.1					

ENT'D

CENTRAL COMSTOCK ASSAY OFFICE
SOUTH F STREET
P. O. BOX 145
VIRGINIA CITY, NEVADA 89402
PHONE: 1341

ASSAY REPORT FOR Nov 15 + 16, 1971.

Wonder.

MINE

Gold at \$ _____ Oz.

L.B. Lovestadt.

Silver at _____ Oz.

Assay No.	Description of Sample	Oz. Au.	Oz. Ag.	Total Value			
<u>WM50</u>	<u>#1</u>	<u>Trace</u>	<u>.20</u>				
	<u>2</u>	<u>.05</u>	<u>.32</u>				
	<u>3</u>	<u>.01</u>	<u>.26</u>				
	<u>4</u>	<u>.01</u>	<u>1.30</u>				
	<u>5</u>	<u>.09</u>	<u>0.65</u>				
	<u>6</u>	<u>Trace</u>	<u>0.59</u>				
	<u>7</u>	<u>Trace</u>	<u>0.37</u>				
	<u>8</u>	<u>Trace</u>	<u>0.08</u>				
	<u>9</u>	<u>Trace</u>	<u>0.04</u>				
	<u>10</u>	<u>.005</u>	<u>0.33</u>				
	<u>11</u>	<u>.005</u>	<u>0.38</u>				
	<u>12</u>	<u>.03</u>	<u>1.39</u>				
	<u>13</u>	<u>Trace</u>	<u>0.38</u>				
	<u>14</u>	<u>.005</u>	<u>0.44</u>				

Dated _____, 197__

GA 11
Signature of Assayer

PHONE: 1341

197.

MINE

Silver at _____ Oz.

[illegible]

Signature of Assayer

Signature of Assayer

ALL WASH SAMPLES LETTERED
A BEGINNING ON LEFT GOING NORTH

~~0-5 5-10 0-5 5-10~~

A0	0-5	5-10	0-5	5-10	
A1	0-5	5-10	0-5	5-10	
A2	0-5	5-10	0-5	5-10	0-5 CEN. EX WASH
A3	0-5	5-10	0-5	5-10	0-5 CEN. EX WASH
A4	0-5	5-10	0-5	5-10	
A5	0-5	5-10	10-15	0-5	5-10 10-15 EX FX
A6	0-5	5-10	0-5	5-10	
A7	0-5	5-10	0-5	5-10	
A8	0-5	5-10	0-5	5-10	
A9	0-5	5-10	0-5	5-10	
A10	0-5	0-5	0-5	CEN. WASH	
A11	0-5	0-5	0-5	CEN. WASH	X
A12	0-5	0-5	0-5	CEN. WASH	
A13	0-5	0-5	0-5	CEN. WASH	
A14	0-5	0-5	0-5	CEN. WASH	
A15	0-5	0-5	0-5	CEN. WASH	
A16	0-5	0-5	0-5	CEN. WASH	
A17	0-5	5-10	0-5	5-10	0-5 CEN. EX WASH
A18	END OF WASH				
A19	0-5	0-5	0-5	CEN. WASH	
A20	0-5	5-10	0-5	5-10	
A21	0-5	5-10	0-5	5-10	0-5 CEN. EX WASH
A22	0-5	0-5	0-5	CEN. WASH	X

NOTE

A19 STRUCK SAND WITH WATER
IN IT AT LESS THAN 5' POSSIBLE
WATER AT 10'

WASH

11N3W _x	0-5'
11N2W _x	0-5'
10N2W _x	0-5'
2N1W _x	0-5'
2N2W _x	0-5'
2N3W _x	0-5'
3N3W _x	0-5'
3N4W _x	0-5'
4N4W _x	0-5'
5N5W _x	0-5'
5N4W _x	0-5'
4N3W _x	0-5'
3N2W _x	0-5'
4N2W _x	0-5'
5N3W _x	0-5'
5N2W _x	0-5'
3N1W _x	0-5'
3S2E _x	0-5'
3S1E _x	0-5'
3S0E _x	0-5'
3S3E _x	0-5'
2S2E _x	0-5'
2S1E _x	0-5'
2S0E _x	0-5'
1S0E _x	0-5'
1S1E _x	0-5'
1S2E _x	0-5'
0N1E _x	0-5'

WASH

1N1E x 0-5'
2N1E x 0-5'
0N0E x 0-5'
0N1W x 0-5'
1N1W x 0-5'
1N0E x 0-5'
2N0E x 0-5'
3N1E x 0-5'
3N0E x 0-5'
4N0E x 0-5'
4N1W x 0-5'
7N3W x 0-5'
8N3W x 0-5'
9N3W x 0-5'
10N3W x 0-5'
6S1E x 0-5'
6S0E x 0-5'
5S0E x 0-5'
5S1E x 0-5'
4S1E x 0-5'
4S0E x 0-5'
1N2E x 0-2'
10N2W x 0-1 1/2'
11N2W x 0-3'
11N3W x 0-2'
10N3W x 0-1'
8N3W x 0-2'

153E x - STARTING TAILING

154E_x 0-2" OUT OF TAILING

254E_x 0-3'

652E_x 0-1'

650E_x NO TAILING

552E_x 0-6"

452E_x 0-4'

453E 0-4"

454E_x 0-3'

354E_x 0-5'

253E_x 0-5'

	A	B	C	D	E
A16			aTr - 0.9		
A17		0.005 1.1	0.002 1.1	0.005 1.4	
A18					
A19					
A20			0.01 1.3	0.005 N	
A21	0.01 0.8	Tr 0.1	0.005 0.9	Tr 0.4	0.005 0.7
A22	0.005 0.4		Tr 0.3	Tr 0.5	

A0	Tr 0.7	Tr 1.0	0-5 5-10? 0.007 1.1 0.007 0.6		
A1	Tr 1.5	Tr 0.3	0-5	5-10	Tr 1.2
A2	Tr 0.5	Tr - 0.1	0-5	5-10	wash 0.007 1.6 0.005 0.4
	WEST		EAST		
A3	0-5 0.005 1.2	5-10 0.005 0.6	0-5	5-10 0.002 1.4	wash 0.005 1.0
	west		east		
A4	0-5 0.005, 0.7	5-10 0.005 0.5	0-5 0.005 0.8	5-10 Tr 0.1	
	South		North		
A5	0-5 0.005 1.2	5-10 0.01 1.3	10-15 0.01 1.3	0-5 5-10	10-15 Tr 0.5
	South		North		
A6	0-5 0.005 1.0	5-10 Tr N	0-5 5-10		Tr 0.5
	West		East		
A7	0-5 0.005 0.5	5-10 0.005 0.5	0-5 0.005 0.9	5-10 0.005 1.1	
	West		East		
A8		5-10 0.007 0.2	0-5 Tr 0.2		
	West		East		
A9		5-10 Tr 0.1	0-5 0.005 1.2		
A10					
A11			Tr 0.3		0.002-1.2
A12			Tr 0.2		
A13			Tr 0.5		
A14					
A15			Tr 0.2		0.01-1.3

Telephone 363-3302

Sample Serial 27408-27428

ASSAY REPORT
UNION ASSAY OFFICE, Inc.Mine Petro Minerals Corp.
1450 E. 2nd Street
Reno, NV 89502W. C. WANLASS, President
L. G. HALL, Vice President
G. P. WILLIAMS, Treasurer
GERALDINE A. WANLASS, Secretary
P. O. Box 1528
Salt Lake City, Utah 84110

RESULTS PER TON OF 2000 POUNDS

Aug. 19, 1974

NUMBER	GOLD Ozs. per Ton	SILVER Ozs. per Ton	LEAD Wet on Ore	COPPER Per Cent	INSOL Per Cent	ZINC Per Cent	SULPHUR Per Cent	IRON Per Cent	LIME Per Cent	Per Cent	Per Cent
A15C	Trace	0.2									
A6E	Trace	0.5									
A2B	Trace	0.1									
A1D	Trace	1.2									
A11E	0.002	1.2									
A4A	0.005	0.7									
A17C	0.002	1.1									
A16C	Trace	0.9									
A3E	0.005	1.0									
A8B	0.007	0.2									
A8C	Trace	0.2									
A15E	0.010	1.3									
A5B	0.010	1.3									
A0C	0.007	0.6									
A20C	0.010	1.3									
A1B	Trace	0.3									
3S4E	0.005	1.0									
4S4E	0.005	1.0									
3S1E	0.005	0.5									
3S0E	0.005	0.5									
1N1W	0.010	1.9									

Remarks Assayed on 1 assay ton basis

Charges \$ 94.50

W. C. Wanlass

Telephone 363-3302

Sample Serial 27429-27451

ASSAY REPORT
UNION ASSAY OFFICE, Inc.Mine Petro Minerals Corp.
1450 E. 2nd Street
Reno, NV 89502W. C. WANLASS, President
L. G. HALL, Vice President
G. P. WILLIAMS, Treasurer
GERALDINE A. WANLASS, Secretary
P. O. Box 1528
Salt Lake City, Utah 84110

RESULTS PER TON OF 2000 POUNDS

Aug. 19, 1974

NUMBER	GOLD Ozs. per Ton	SILVER Ozs. per Ton	LEAD Wet on Ore	COPPER Per Cent	INSOL Per Cent	ZINC Per Cent	SULPHUR Per Cent	IRON Per Cent	LIME Per Cent	Per Cent	Per Cent
1S0E	0.012	1.8									
2S1E	0.010	0.8									
3S2E	0.005	1.0									
3N1W	0.010	1.7									
4N1W	0.010	1.9									
4N0E	0.007	1.1									
2S4E	0.007	0.9									
3N1E	0.005	0.7									
2N1E	0.010	1.2									
5N5W	0.002	0.6									
1S1E	0.005	0.8									
5N4W	0.005	0.6									
4N3W	0.007	1.0									
0N1W	0.010	1.8									
4N4W	0.005	0.8									
1S2E	0.005	1.0									
2N0E	0.005	1.3									
1S4E	Trace	0.6									
3N4W	Trace	1.0									
0N0E	0.007	1.3									
A13C	Trace	0.5									
A10A	Trace	0.8									
A11C	Trace	0.3									

Remarks Assayed on 1 assay ton basis

Charges \$ 103.50

W. C. Wanlass

Harry J. Sykes

Shawnee-on-Delaware
Pennsylvania 18356

Res. 717-421-4618

Bus. 717-476-0341

File

June 12, 1975

James R. Keighley
Robin E. Hendrickson
Reno, Nevada 89502

Dear Rob: and Jim:

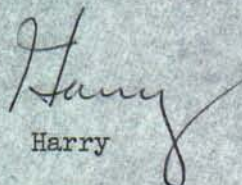
Frank Lewis sent this on to me. I have studied the report and would say that it is another exploration target as you have expressed on the phone.

The theory expressed is valid but whether there is a good target I would not know. Does "box work" like this appear over much of the Nevada Wonder?

As far as I am concerned, I would rely on Jim and you geologists to decide whether there is an "Anomaly" significant enough to warrant drilling to encounter secondary enrichment, i.e. assuming funding were available.

I do wonder what the EM-16 would show over the area and whether an orderly surface sampling program would be of value.

If you all think it is worthwhile to talk further to Lewis, let me know. In any event, I want to keep this in "limbo" for awhile until I can talk to Frank again and also until we decide what will be done on the Wonder. So do not kill this but let's talk on the phone and later I'll see Lewis.


Harry

P.S. Enclosed is a copy of Frank's letter.

F. W. LEWIS
120 GREENRIDGE DRIVE
RENO, NEVADA 89502

~~PHONE (702) 323-0303~~
PHONE (702) 826-2404

April 28, 1975

Harry J. Sykes
Nevasco Mines
Suite 805
88 University Avenue
Toronto
Ontario

RE Wonder Mines and Wonder
Mining District

Dear Harry:

As you know I have been working on the Wonder mining District for several months on regional targets, and taking a regional view of the District.

We have come up with one area that is of particular interest where we have developed an exceptional Silver Anomaly.

This area was not worked nor tested in the early days and would be an ore deposit of an entirely different character than the productive Wonder mine.

The zone I speak about is 600 feet wide by more than 1200 feet long.

A portion of the anomaly extends on into some of the property contained in the Wonder Mine lease which you hold from me with the Wonder Mine lease.

Dr. Humphrey, my Geologist, is working up his report on the mine and exploration and it should be finished in about 2 weeks for this phase.

In the meantime I am offering the property and have already gotten a great deal of interest in the project.

It has always been my intention to turn over any data that I procure in the area as well as turn over a first opportunity on the project to you because of the association we have had, and particularly because your association with me has been so pleasant.

However, I get the distinct feeling this project is going to turn right away because of the excellent target we have developed and as a matter of fact I do not even think I am going to be able to finish the report before I commit the property.

You are therefor offered an opportunity herewith to examine the notes and data which we have in rough form and discuss this matter with me and perhaps Dr. Humphrey, and look over what we have come up with. I would suggest you take care of this right away if you are interested.

Mr. Cutting who is a consulting engineer also has asked me to elicit from you if your company would be interested in selling out your interest in the Entire Wonder Mine group of claims which you hold from me. His group is interested both in the target area my company has developed, as well as your whole group of claims. You can feel out your principals on this and see how they feel about it if you would want to and let me know about that.

I guess that brings you up to date, so If you want to you can give me a ring or come by.

Good Luck,



F. W. Lewis

CC Stroudsburg

*Rhyolite - boxwork
Pyrite =*

*Supergene enrichment
5000 ft NW of Wonder.*

Box Work - 5014 - 4 to 6 yd.

Same as part of area.

Cutting - Minerals Transport Co - NYK (Pioche)

*23 claims - \$3500 Down
Recommend \$350 w/ 2yr
{ 1300 ft holes \$1050 min
6% royalty
End price \$1,950,000*

Wonder

F. W. LEWIS
120 GREENBRIDGE DRIVE
RENO, NEVADA 89502

PHONE: (702) 823-0305

Jan 12, 1975

Harry Sykes
Nevasco Mines, Ltd.
Suite 805
88 University Avenue
Toronto
Ontario

and Jim Keishly

Dear Harry:

I have been doing some thing about the Wonder Townsite.

As you know at the request of Jim Keishly I looked into the matter of these lots for your interest sometime back.

The county is trying to acquire this townsite as some sort of historical matter. Their idea is really ill founded as the area is too far off the beaten track.

There is no statutory reason why we cannot acquire this property for you as it is held in trust for the residents of Wonder under Federal Statute. This is not to say they may not try to give us a bad time but the attorney I selected for you is a good one and I think we would perserver in the matter.

There is a small water right in the name of the residents of the townsite and I believe the water right could be expanded by applying for any waste water. Particularly during the winter months I think it could be greatly expanded. This would not solve all the water problems but would suppliment what is acquired elsewhere. It is gravity feed flow.

The lots would cost I think, \$10.00 each or less. This matter has to be researched by the Attorney. It may be substantially less than this. It is a proportional cost of the costs originally involved in surveying Etc., I think.

Also involed would be the costs of the Attorney, and incidental costs. If you wanted me to act as your agent I would do so at the cost of my time.

The Amount of Money that you would be spending I would give you as a credit against the Option and price of the Wonder Mine up to some maximum amount. The Policy in my firm in this matter would be to grant a full credit for all expenditures for acquisitions of this type in favor of the Leasehold.

The County has assessed the entire Townsite as against unknown owners. As I have a record of the old owners and we have a statutory right to acquire the balance of the lots from the Trustee we should be able to prevail any time before the county actually takes title to the land. This will happen in the next few months.

Therefore time is short if we want to do anything on this matter.

We should take affirmative action to apply for the lots, and make any necessary tender of payments that is necessary if you want to go after these lots as a adjunct to the Wonder Lease and Option operation, and the water rights entitled to the town.

Of course in order to prevail on the water right one would only need a few lots, however, I would suggest we go after most if not all the lots.

By applying for most or all the lots, we might be able to strike a compromise, if we want to with the County to quit the matter.

Frankly, I think this is a worthwhile improvement in your total program there, but the decision is yours.

If you want to proceed with this we must proceed quickly as the Unknown owner assessment will eventuate in a deed to the county shortly.

Once we tender for the matter I am fairly sure we will be in the clear on obtaining the lots, even though it might take some time.

Keep in mind the Statutory right to lots resides in those working and living at Wonder, that is we would be the ones entitled to the matter to prevail. The purpose of the Townsite, in Statute, is to assist those working at Wonder and it is held in trust for them. All one has to do is apply for it.

Good Luck,

Frank W. Lewis

P M P

PETRO - MINERAL PROJECTS. INC.

706 MONROE ST.
Stroudsburg, Pa. 18360
Telephone: (717) 476-0341

1450 E. 2ND. ST.
Reno, Nevada 89502
Telephone: (702) 329-8477

June 30, 1975

Ms Mary L. Reed
MESA
Health & Safety Analysis Center
P. O. Box 25367, Federal Center
Denver, Co 80225

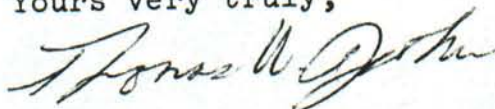
Dear Ms Reed:

Upon looking over our Time Sheets I have found that our Metal-Non-metal Quarterly Report was erroneous.

During the first quarter of this year there has been no work associated at Wonder Mine that is directly related to it. There were, however, several man-days spent staking adjacent property in regard to exploration of this district.

I hope this is sufficient information in regard to the Wonder Mine.

Yours very truly,



Thomas W. John
Geologist

TWJ/ew
Encl.

Please furnish the requested information
for those elements circled in red and
return the attached copy in the enclosed
envelope. If self-employed, please list
number of workers and hours worked.

Thank you.

Nancy L Reed

6/18/75

UNITED STATES
DEPARTMENT OF THE INTERIOR
BUREAU OF MINESMETAL-NONMETAL QUARTERLY
EMPLOYMENT REPORT

0515590

Do not write in this space

U.S. Bureau of Mines ID Number 2601100Calendar Quarter: ☒ 1st, ☐ 2nd, ☐ 3rd, ☐ 4thMine or Plant Name Wonder MineCounty CHURCHILLOperating Company Name ~~Petro-Mineral Projects, Inc.~~ Petro-Mineral Projects, Inc.Mailing Address 1450 E. 2nd St. Reno, NV 89502If this report is being submitted by a contractor or lessor check here ☒

1. Current Status of Mine:

(1) ☐ Active (2) ☒ Intermittently operated: Date of last closing ; Expected reopening date 7 1 77
Mo. Day Yr. Mo. Day Yr.
(3) ☐ Permanently closed or abandoned: Date (4) ☐ Sold (5) ☐ Leased (6) ☐ Subcontracted
Mo. Day Yr.If sold, leased, or subcontracted, indicate name and address of the other party: Date of transaction
Mo. Day Yr.

2. Employment and Man-hours

Operations Sub-Unit	Code	Average number of persons working during periods of active operation in quarter (2)	Total man-hours worked during the quarter (3)
UNDERGROUND MINE			
Underground	01	<u>0</u>	<u>0</u>
Surface Shops, Yards, etc.	02	<u>0</u>	<u>0</u>
SURFACE MINE (Including shops and yards)			
Open Pit	03	<u>0</u>	<u>0</u>
Dredge	06	<u>None</u>	
Other (Specify)	12	<u>None</u>	
MILL OPERATIONS (Including associated shops and yards)	30	<u>None</u>	
OFFICE (Professional and clerical workers at mine or plant)	00	<u>None</u>	

3. Other Reportable Data:

Did you have any reportable injuries or illnesses during this report period (1) ☐ Yes (2) ☒ NoIf Yes, total number of injuries and illnesses

Person to be contacted regarding this report:

Name Derrel W. HoudasheltTitle Laboratory DirectorDate report completed March 27 1975
Month Day YearTelephone Number (702) 329-8477Mail this copy to the U.S. BUREAU OF MINES, on or before the 15th day of the
month following the end of each calendar quarter.

62-69

C. G. DOYLE, E. M.

Mining Geologist

738 WESTERN AVENUE
LOVELOCK, NEVADA

PHONE 573-2730

January 17, 1967

EXAMINATIONS

DOYLE, C. G.

RECEIVED

JAN 18 1967

JAN 18 1967

LOVELOCK, NEVADA

FOLIO 1000

Mr. Frank W. Lewis
6904 Woodman Ave.
Van Nuys, Calif.

Dear Mr. Lewis;

In studying the various methods of exploitation suitable for use on the Nevada Wonder mine, as per our conversation of a few days ago, I find the following:

The first one that should be given consideration should be that of cyanide leaching in place, second open pitting to the greatest depth possible by the use of drag line, and the third that of shrinkage stopping but with the use of long hole drilling. They all offer exceptional economies of operation but the first offers by far the greatest as well as the greatest final profit on the mine.

The complete study made by Burgess in 1917, showed the minerals to be argentite, the silver sulphide, emolite, the silver chlorobromide, iodo-bromite, the iodide-bromide of silver, and bromyrite, the silver bromide, all easily soluble in calcium cyanide solution, and traces of pyrargyrite and stephanite, silver (antimony sulfide) difficultly soluble in calcium cyanide. The two latter are negligible in amount. No oxidized zinc, copper or lead minerals were found, which are the ones that would cause heavy loss of cyanide if present, and thus of course result in a prohibitive cost for the principal chemical used, calcium cyanide. Gold, which is easier to dissolve than silver, increases steadily with depth of the mine. From this it is clearly indicated that the reagent cost should be very low.

The walls of the vein are rhyolite for its entire length. They are very strong and tight so that little or no loss should occur through seepage into them of the silver bearing solutions, or the unused cyanide. The vein is very steep, only 10 to 15 degrees off of vertical so that drilling the vein with 100 foot drill holes of small diameter to distribute the explosive, and using a fast powerful dynamite such as 60% to 80% gelatin, good pulverization of the vein should be accomplished and consequently good circulation of solution except in clay bearing areas, and quite complete extraction of the silver in a tightly enclosed environment.

70

Silver Haloid Salts, Wonder, Nevada

By J. A. BURGESS

*The halogen salts of silver at Tonopah show the chloride, bromo-chloride, and iodide occupying fairly well-marked horizons; their respective positions being downward in the order named. This sequence is explained as corresponding to the order of their deposition from percolating surface waters charged with haloid alkaline salts. It is interesting to find that the arrangement of these secondary silver minerals at Wonder corresponds to that at Tonopah, and bears out the theory advanced to explain the order of deposition at that place.

Wonder is situated in Churchill county, Nevada, about 120 miles east of Reno. The country is a complex of tertiary eruptives, including rhyolite, dacite, andesite, and basalt. Of these the Wonder rhyolite is the oldest. It is a basic type of rhyolite, which, from its mineralogical and chemical composition, might well be called a quartz latite; but it has been commonly known as the Wonder rhyolite. The ore-bearing veins of the district occur in this 'rhyolite,' usually near small intrusive masses of a more acid rhyolite. They are composed chiefly of quartz and a white potash-feldspar. There are many of these veins in the district, most of which contain small deposits of silver-gold ore; but none, except the Nevada Wonder vein, has produced sufficient ore to pay for mining. The Nevada Wonder vein outcrops at the surface. It lies partly on the contact between the 'rhyolite' and an intrusive body of dacite, but toward the north the vein leaves the contact and lies entirely within the 'rhyolite.' The strike is N. 25° W., and the dip 75° E. The ore consists of quartz rudely banded with feldspar. Oxidation extends to the 1300-ft. level. The oxidized part of the vein forms the cleanest silver-gold ore, from a mining and milling point of view, that I have ever seen. The gangue is composed of quartz, feldspar with its usual decomposition products, and occasional small quantities of fluorite. It is stained yellowish brown with limonite, although some of the ore is white. The silver is in the form of argentite and halogen salts, and the gold is both native and combined with the argentite. Oxide of manganese occurs only in small dendritic forms, except in unimportant local concentrations. Copper and lead occur only in traces. No zinc was found above the 1300-ft. level, and there is practically no arsenic or antimony.

The silver haloids found were embolite, iodobromite, and iodyrite, which are respectively the bromo-chloride, iodo-bromo-chloride, and iodide of silver. No cerargyrite was seen. As at Tonopah, the percolating waters contained the alkaline salts of chlorine, bromine, and iodine,

which caused the selective precipitation of corresponding secondary silver minerals in separate horizons. There was this difference, however, that while at Tonopah the silver took the form of chloride, bromo-chloride, and iodide, at Wonder it took the form of bromo-chloride, iodo-bromo-chloride, and iodide, the order being downward as named. The best example of this was in what is known as the Extension ore-shoot where embolite was found to a depth of 950 ft. and iodobromite from that depth to the 1300-ft. level. Iodyrite was found in limited quantity and in collectible amount only in one locality on the 1000-ft. level, where, in a hanging-wall branch of the vein, there was an unusually rich deposit of silver sulphide which had been shattered and partly oxidized. Iodobromite occurred in films and crystallized coatings throughout this mass, among which were some pretty specimens. At the lower limits of this enrichment, a small pocket of loose iodyrite crystals was found lying immediately under rich fragments of ore. As at Tonopah, jarosite, the hydrous sulphate of iron, was prominent among the decomposition products associated with the iodyrite. It will be observed that, although this iodyrite was not found at the lower limit of the iodobromite zone, it was in a channel separated from the main body of the ore. In this position the rich ore had the effect of intensifying the precipitation of the chlorine and bromine and reducing their concentrations, until the solution was sufficiently weak in these elements to permit the precipitation of the iodide. In the main vein, however, the iodobromite zone extended to the lower limits of oxidation at the 1300-ft. level. While the iodide was uniformly precipitated separately from the chloride and bromide at Tonopah, it was, with the trifling exception noted, precipitated in combination with them at Wonder. The reason for this is apparently that the percolating solutions in the two places contained different concentrations of the chlorides, bromides, and iodides. Emmons says:¹ "If, in a solution containing the three halogens, chlorides are vastly in excess, silver chloride will be precipitated first, even if bromides and iodides are present, for, in a mixed solution, the least soluble salts are not precipitated first, if a more soluble salt is present in sufficiently great concentration."

Evidently the concentration of chlorine was less in proportion to that of bromine and iodine at Wonder than it was at Tonopah. The minerals associated with these halides were the quartz and feldspar of the vein with their usual decomposition products, limonite in com-

*Abstract: 'Economic Geology', Oct.-Nov. 1917.

¹William Harvey Emmons, 'The Enrichment of Sulphide Ores,' Bulletin 529 U. S. G. S., 1913.

paratively small amount, manganese dioxide in small amount, and wulfenite. The last occurred in small amounts in the iodobromite zone, though there seems to be no obvious connection between the two. As previously mentioned, flaky jarosite occurred with the iodyrite, but not noticeably elsewhere. It is noteworthy that no pure bromide of silver was identified either at Tonopah or Wonder.

The source of the halogen salts of the alkalis appears to be in the salt lakes that formerly existed in this region. Alkali flats, and salt beds of commercial importance, lie within 25 miles of Wonder. As far as I have been able to ascertain, the accumulations of salt in the Great Basin have not been tested for iodine or bromine, but George Otis Smith has informed me that bromine was detected in the brines from Searles Lake, California. Doubtless, close analysis would show that they exist in practically all of these accumulations of salt.

Embolite, $\text{Ag}(\text{BrCl})$, occurs as grayish-green, waxy, translucent coatings and groupings of deformed crystals adhering to the ore. Where the mineral is abundant, it is sometimes found in the form of loose crystals, often of cubical form, lying in cracks and openings. It is often associated with wulfenite. It has a perceptible odor of bromine. It is sectile and has no cleavage. The symmetry is isometric.

Iodobromite, 2AgCl , 2AgBr ; AgI (Dana), the iodobromo-chloride, occurs as light to dark olive-green, translucent, lustrous, crystalline coatings, and loose imperfect crystals. Crystal-surfaces have a brilliant lustre. The mineral has no cleavage and is sectile. It is associated with a small amount of wulfenite and an occasional loose crystal of iodyrite. The odor of bromine is apparent. The symmetry is isometric but perfect crystals are rare.

Iodyrite, AgI , the iodide, is found in pockets of loose sulphur-yellow crystals in cracks and cavities in the ore, and in occasional crystals associated with iodobromite. The symmetry is hexagonal hemimorphic. The mineral is sectile and has well-defined cleavage. It has a distinct odor slightly milder than that of iodobromite or embolite. The odor of these minerals, as a class, is one of their most distinctive characteristics, though I do not know that it has been mentioned before in print. It is best described as a drug-store or laboratory odor, reminding one strongly of the characteristic odors of those places, and is not as rank as the odor of chlorine or bromine gas. Of the specimens that I have at hand, embolite and iodobromite smell alike, though iodobromite is the stronger. The smell of iodyrite is milder and less penetrating than that of the other two. The odor of these minerals is sufficiently strong, so that on entering stopes where a deposit had been newly found, I have frequently been made aware of its presence through the sense of smell.

UNDER the recently enacted revision of the Texas mining law claims covering mineral deposits not occurring as lodes may consist of four sections, or about 2400 acres, on which the usual assessment work must be done, and a royalty must be paid to the State.

Tariff Commission Asks for Data

The Tariff Commission is making an inquiry into the significant developments that have taken place in the chemical industries since the passage of the tariff act of 1913. Changes which seem likely to alter permanently the conditions of international competition or the course or volume of foreign trade are of special interest. All persons having direct knowledge of pertinent facts in regard to any particular industry or product are invited to submit a statement to the Tariff Commission. Among the matters on which the commission desires information are:

1. The manufacture within the United States of articles formerly unavailable or obtained exclusively by importation; for example, phosgene.

2. In the case of industries previously established in the United States, the erection of new plants or increase in capacity of existing plants; for example, the increase in capacity of existing plants for making caustic soda and chlorine.

3. The future of industries newly created, or in which productive capacity has been greatly increased to meet a direct war-demand. How can these plants be utilized when the war-demand disappears?

4. Any general or significant differences in the prevailing methods of manufacture here and abroad.

5. Differences in the organization of the industry here and abroad.

6. The development or invention in the United States or abroad of new or improved processes which are likely to influence the conditions of international competition; for example, the hydrogenation of fatty oils or the flotation process for concentrating ores.

7. Significant changes in the conditions of international competition caused by the recent law making patents owned by citizens of enemy countries available to American manufacturers.

8. Industries which have been seriously hampered in their normal operation or development by difficulty in securing materials or supplies formerly imported; for example, the lack of potash for fertilizer or glass. If these difficulties have been met by the introduction of substitutes, is it expected that there will be a return to the old materials and methods when foreign supplies again become available, or will the changes be permanent?

9. Developments or changes in other industries which have created a new or greatly increased demand for chemical products; for example, the manufacture of new varieties of glass.

10. The discovery of new uses of materials, creating a new demand or furnishing a market for materials formerly wasted; for example, the use of aniline as an accelerator in the vulcanization of rubber.

11. Any governmental hindrances in the United States or abroad, either in manufacture or commerce; such as the export duty on nitrate from Chile.

The commission will publish only general statements or summaries, which will not reveal the operation or plans of individual companies.

THOMAS A. COOKE
BRUCE D. ROBERTS
DAVID J. REESE

COOKE, ROBERTS AND REESE
ATTORNEYS AND COUNSELORS AT LAW
421 COURT STREET
P. O. BOX 2229
RENO, NEVADA
89505

AREA CODE 702
TEL. 329-1766

April 15, 1974

Mr. Frank W. Lewis
120 Greenridge Drive
Reno, Nevada 89502


Re: Wonder Mine Claims

Dear Mr. Lewis:

Enclosed find copy of Amended Preliminary Title Report from Title Insurance and Trust Company on the above property. As you can see the report shows all of the exceptions we discussed over the telephone. I would appreciate it if you would get another report from First Commercial Title Company if it will omit bringing out all of the exceptions. If they give you any idea as to when you might be able to get this report I would appreciate it if you would let me know.

Thank you for your cooperation in this matter.

Sincerely,



Thomas A. Cooke

TAC:h
Enc.

FOR YOUR INFORMATION
Cooke, Roberts & Reese



COMMERCIAL TITLE INC.

1400 SO. VIRGINIA ST., RENO, NEVADA 89502
PHONE 329-9256 P. O. BOX 669

INCLINE PLAZA, INCLINE VILLAGE, NEVADA 89450
PHONE 831-0179 P. O. BOX 388

April 22, 1974

FRANK W. LEWIS
120 Greenridge Drive
Reno, Nevada

Re: LEWIS - LOVESTEDT/SIKES
Your No.
Escrow No. CH-28728-PR

Gentlemen:

Enclosed please find the following:

Standard Owner's Policy of title insurance, Policy
Number A674822, in the sum of \$100,000.00, for
your records.

We thank you for the opportunity of serving you.

FIRST COMMERCIAL TITLE, INC.

By Terry Jacobson

STANDARD COVERAGE

POLICY OF TITLE INSURANCE

Issued by

EMENT

ver the Company sha
claim under this policy,

American Title Insurance Company

of

Miami, Florida

American Title Insurance Company, of Miami, Florida, a Florida corporation, herein called the Company, for a valuable consideration paid for this policy, the number, the effective date, and amount of which are shown in Schedule A, hereby insures the parties named as Insured in Schedule A, the heirs, devisees, personal representatives of such Insured, or if a corporation, its successors by dissolution, merger or consolidation, against loss or damage not exceeding the amount stated in Schedule A, together with costs, attorneys' fees and expenses which the Company may become obligated to pay as provided in the Conditions and Stipulations hereof, which the Insured shall sustain by reason of:

1. Any defect in or lien or encumbrance on the title to the estate or interest covered hereby in the land described or referred to in Schedule A, existing at the date hereof, not shown or referred to in Schedule B or excluded from coverage in Schedule B or in the Conditions and Stipulations; or
2. Unmarketability of such title; or
3. Any defect in the execution of any mortgage shown in Schedule B securing an indebtedness, the owner of which is named as an Insured in Schedule A, but only insofar as such defect affects the lien or charge of said mortgage upon the estate or interest referred to in this policy; or
4. Priority over said mortgage, at the date hereof, of any lien or encumbrance not shown or referred to in Schedule B, or excluded from coverage in the Conditions and Stipulations, said mortgage being shown in Schedule B in the order of its priority;

all subject, however, to the provisions of Schedules A and B and to the Conditions and Stipulations hereto annexed.

This policy shall not be valid or binding until Schedule A has been countersigned by either a duly authorized agent or representative of the Company and Schedule B has been attached hereto.

IN WITNESS WHEREOF, American Title Insurance Company has caused its corporate seal to be hereunto affixed and these presents to be signed in facsimile under authority of its by-laws.

Attest:

Melbourne L. Martin

Secretary

By

Jay R. Schmitt

President



1. DEFINITION OF TERMS

The following terms when used in this policy mean:

(a) "land": the land described, specifically or by reference, in Schedule A and improvements affixed thereto which by law constitute real property;

(b) "public records": those records which impart constructive notice of matters relating to said land;

(c) "knowledge": actual knowledge, not constructive knowledge or notice which may be imputed to the Insured by reason of any public records;

(d) "date": the effective date;

(e) "mortgage": mortgage, deed of trust, trust deed, or other security instruments; and

(f) "insured": the party or parties named as Insured, and if the owner of the indebtedness secured by a mortgage shown in Schedule B is named as an Insured in Schedule A, the Insured shall include (1) each successor in interest in ownership of such indebtedness, (2) any such owner who acquires the estate or interest referred to in this policy by foreclosure, trustee's sale, or other legal manner in satisfaction of said indebtedness, and (3) any federal agency or instrumentality which is an insurer or guarantor under an insurance contract or guaranty insuring or guaranteeing said indebtedness, or any part thereof, whether named as an Insured herein or not, subject otherwise to the provisions hereof.

2. BENEFITS AFTER ACQUISITION OF TITLE

If an insured owner of the indebtedness secured by a mortgage described in Schedule B acquires said estate or interest, or any part thereof, by foreclosure, trustee's sale or other legal manner in satisfaction of said indebtedness, or any part thereof, or if a federal agency or instrumentality acquires said estate or interest, or any part thereof, as a consequence of an insurance contract or guaranty insuring or guaranteeing the indebtedness secured by a mortgage covered by this policy, or any part thereof, this policy shall continue in force in favor of such Insured, agency or instrumentality, subject to all of the conditions and stipulations hereof.

3. EXCLUSIONS FROM THE COVERAGE OF THIS POLICY

This policy does not insure against loss or damage by reason of the following:

(a) Any law, ordinance or governmental regulation (including but not limited to building and zoning ordinances) restricting or regulating or prohibiting the occupancy, use or enjoyment of the land,

or regulating the character, dimensions, or location of any improvement now or hereafter erected on said land, or prohibiting a separation in ownership or a reduction in the dimensions or area of any lot or parcel of land.

(b) Governmental rights of police power or eminent domain unless notice of the exercise of such rights appears in the public records at the date hereof.

(c) Title to any property beyond the lines of the land expressly described in Schedule A, or title to streets, roads, avenues, lanes, ways or waterways on which such land abuts, or the right to maintain therein vaults, tunnels, ramps or any other structure or improvement; or any rights or easements therein unless this policy specifically provides that such property, rights or easements are insured, except that if the land abuts upon one or more physically open streets or highways this policy insures the ordinary rights of abutting owners for access to one of such streets or highways, unless otherwise expected or excluded herein.

(d) Defects, liens, encumbrances, adverse claims against the title as insured or other matters (1) created, suffered, assumed or agreed to by the Insured claiming loss or damage; or (2) known to the Insured Claimant either at the date of this policy or at the date such Insured Claimant acquired an estate or interest insured by this policy and not shown by the public records, unless disclosure thereof in writing by the Insured shall have been made to the Company prior to the date of this policy; or (3) resulting in no loss to the Insured Claimant; or (4) attaching or created subsequent to the date hereof.

(e) Loss or damage which would not have been sustained if the Insured were a purchaser or encumbrancer for value without knowledge.

(f) Any "consumer credit protection", "truth-in-lending" or similar law.

4. DEFENSE AND PROSECUTION OF ACTIONS - NOTICE OF CLAIM TO BE GIVEN BY THE INSURED

(a) The Company, at its own cost and without undue delay shall provide (1) for the defense of the Insured in all litigation consisting of actions or proceedings commenced against the Insured, or defenses, restraining orders, or injunctions interposed against a foreclosure or sale of the mortgage and indebtedness covered by this policy or a sale of the estate or interest in said land; or (2) for such action as may be appropriate to establish the title of the estate or interest or the lien of the mortgage as insured, which litigation or action in any of such events is founded upon an alleged defect, lien or encum-

brance insured against by this policy, and may pursue any litigation to final determination in the court of last resort.

(b) In case any such action or proceeding shall be begun, or defense interposed, or in case knowledge shall come to the Insured of any claims of title or interest which is adverse to the title of the estate or interest or lien of the mortgage as insured, or which might cause loss or damage for which the Company shall or may be liable by virtue of this policy, or if the Insured shall in good faith contract to sell the indebtedness secured by a mortgage covered by this policy, or, if an Insured in good faith leases or contracts to sell, lease or mortgage the same, or if the successful bidder at a foreclosure sale under a mortgage covered by this policy refuses to purchase and in any such event the title to said estate or interest is rejected as unmarketable, the Insured shall notify the Company thereof in writing. If such notice shall not be given to the Company within ten days of the receipt of process or pleadings or if the Insured shall not, in writing, promptly notify the Company of any defect, lien or encumbrance insured against which shall come to the knowledge of the Insured, or if the Insured shall not, in writing, promptly notify the Company of any such rejection by reason of claimed unmarketability of title, then all liability of the Company in regard to the subject matter of such action, proceeding or matter shall cease and terminate; provided, however, that failure to notify shall in no case prejudice the claim of any Insured unless the Company shall be actually prejudiced by such failure and then only to the extent of such prejudice.

(c) The Company shall have the right at its own cost to institute and prosecute any action or proceeding or do any other act which in its opinion may be necessary or desirable to establish the title of the estate or interest or the lien of the mortgage as insured; and the Company may take any appropriate action under the terms of this policy whether or not it shall be liable thereunder and shall not thereby concede liability or waive any provision of this policy.

(d) In all cases where this policy permits or requires the Company to prosecute or provide for the defense of any action or proceeding, the Insured shall secure to it the right to so prosecute or provide defense in such action or proceeding, and all appeals therein, and permit it to use, at its option, the name of the Insured for such purpose. Whenever requested by the Company the Insured shall give the Company all reasonable

(Conditions and Stipulations Continued and Concluded on Last Page of this Policy)

SCHEDULE A

Effective Date: March 27, 1974
at 7:30 a.m.
Amount of Liability: \$ 100,000.00

Code No.:

Policy No.:

A674822

Order No.: CH-28728-PR Premium \$ 539.00

INSURED

**FRANK W. LEWIS, CLAUDE B. LOVESTEDT and
HARRY J. SYKES**

1. The estate or interest in the land described or referred to in this schedule covered by this policy is:
A FEE.
2. Title to the estate or interest covered by this policy at the date hereof is vested in:

FRANK W. LEWIS

3. The land referred to in this policy is situated in the State of **NEVADA**, County of **CHURCHILL**, and is described, as follows:

See EXHIBIT "A" attached

FIRST COMMERCIAL TITLE, Inc.

Countersigned and Validated

BY 

AUTHORIZED REPRESENTATIVE

SCHEDULE B

This policy does not insure against loss or damage by reason of the following:

PART I

1. Taxes or assessments which are not shown as existing liens by the records of any taxing authority that levies taxes or assessments on real property or by the public records.
2. Any facts, rights, interests, or claims which are not shown by the public records but which could be ascertained by an inspection of said land or by making inquiry of persons in possession thereof.
3. Easements, claims of easement or encumbrances which are not shown by the public records.
4. Discrepancies, conflicts in boundary lines, shortage in area, encroachments, or any other facts which a correct survey would disclose, and which are not shown by the public records.
5. Unpatented mining claims; reservations or exceptions in patents or in Acts authorizing the issuance thereof; water rights, claims or title to water.

PART II

1. Taxes for the fiscal year 1973-1974, including any secured personal property taxes, and any special taxes, a lien, not yet due or payable.
2. An unrecorded Lease dated November 5, 1971, executed by Claude B. Lovestedt, recorded February 21, 1974, in Book 67, Page 120, Document No. 136584, Official Records, and re-recorded April 18, 1974, in Book 69, Page 48, Document No. 137205, Official Records.

The interest under the above agreement was assigned of record to Harry J. Sykes, by Assignment recorded February 21, 1974, in Book 67, Page 118, Document No. 136583, Official Records.

EXHIBIT "A"

NEVADA WONDER MINES
WONDER MINING DISTRICT
CHURCHILL COUNTY, NEVADA
PATENTED MINING CLAIMS

Survey No. 3071	Scorpion Lode
Survey No. 3072	B & S Lode
Survey No. 3078	Nevada Wonder
Survey No. 3079	Ruby No. 1
Survey No. 3122	Great Eastern
Survey No. 3122	Great Eastern Fraction
Survey No. 3122	Great Eastern No. 1
Survey No. 3122	Great Eastern No. 3
Survey No. 3124	Last Chance No. 1
Survey No. 3325	Nevada Wonder No. 2
Survey No. 3326	SE 1/2 Last Chance No. 2
Survey No. 3327	Ruby No. 2
Survey No. 3398	Nevadan
Survey No. 3398	Little Witch
Survey No. 3398	Silver Tip
Survey No. 3398	Valley View
Survey No. 3398	Pan Handle
Survey No. 3398	Yellow Jacket
Survey No. 3671	Golden Dawn No. 1
Survey No. 3671	Golden Dawn No. 2
Survey No. 3671	Golden Dawn No. 3
Survey No. 3671	Golden Dawn No. 6
Survey No. 3786	Queen No. 5
Survey No. 3786	Queen No. 8
Survey No. 4225	Nevada Wonder No. 3
Survey No. 4226	Hidden Treasures
Survey No. 4227	North Star

CONDITIONS AND STIPULATIONS (Continued and Concluded From Reverse Side of Policy Face)

aid in any such action or proceeding, in effecting settlement, securing evidence, obtaining witnesses, or prosecuting or defending such action or proceeding, and the Company shall reimburse the Insured for any expense so incurred.

5. NOTICE OF LOSS - LIMITATION OF ACTION

In addition to the notices required under paragraph 4(b), a statement in writing of any loss or damage for which it is claimed the Company is liable under this policy shall be furnished to the Company within sixty days after such loss or damage shall have been determined and no right of action shall accrue to the Insured under this policy until thirty days after such statement shall have been furnished and no recovery shall be had by the Insured under this policy unless action shall be commenced thereon within five years after expiration of said thirty day period. Failure to furnish such statement of loss or damage, or to commence such action within the time hereinbefore specified, shall be a conclusive bar against maintenance by the Insured of any action under this policy.

6. OPTION TO PAY, SETTLE OR COMPROMISE CLAIMS

The Company shall have the option to pay or settle or compromise for or in the name of the Insured any claim insured against or to pay the full amount of this policy, or, in case loss is claimed under this policy by the owner of the indebtedness secured by a mortgage covered by this policy, the Company shall have the option to purchase said indebtedness; such purchase, payment or tender of payment of the full amount of this policy, together with all costs, attorneys' fees and expenses which the Company is obligated hereunder to pay, shall terminate all liability of the Company hereunder. In the event, after notice of claim has been given to the Company by the Insured, the Company offers to purchase said indebtedness, the owner of such indebtedness shall transfer and assign said indebtedness and the mortgage securing the same to the Company upon payment of the purchase price.

7. PAYMENT OF LOSS

(a) The Liability of the Company under this policy shall in no case exceed, in all, the actual loss of the Insured and costs and attorneys' fees which the Company may be obligated hereunder to pay.

(b) The Company will pay, in addition to any loss insured against by this policy, all costs imposed upon the Insured in litigation carried on by the Company for the Insured, and all costs and attorneys' fees in litigation carried on by the Insured

with the written authorization of the Company.

(c) No claim for damages shall arise or be maintainable under this policy (1) if the Company, after having received notice of an alleged defect, lien or encumbrance not excepted or excluded herein removes such defect, lien or encumbrance within a reasonable time after receipt of such notice, or (2) for liability voluntarily assumed by the Insured in settling any claim or suit without written consent of the Company, or (3) in the event the title is rejected as unmarketable because of a defect, lien or encumbrance not excepted or excluded in this policy, until there has been a final determination by a court of competent jurisdiction sustaining such rejection.

(d) All payments under this policy, except payments made for costs, attorneys' fees and expenses, shall reduce the amount of the insurance *pro tanto* and no payment shall be made without producing this policy for endorsement of such payment unless the policy be lost or destroyed, in which case proof of such loss or destruction shall be furnished to the satisfaction of the Company; provided, however, if the owner of an indebtedness secured by a mortgage shown in Schedule B is an Insured herein then such payments shall not reduce *pro tanto* the amount of the insurance afforded hereunder as to such Insured, except to the extent that such payments reduce the amount of the indebtedness secured by such mortgage. Payment in full by any person or voluntary satisfaction or release by the Insured of a mortgage covered by this policy shall terminate all liability of the Company to the insured owner of the indebtedness secured by such mortgage, except as provided in paragraph 2 hereof.

(e) When liability has been definitely fixed in accordance with the conditions of this policy the loss or damage shall be payable within thirty days thereafter.

8. LIABILITY NONCUMULATIVE

It is expressly understood that the amount of this policy is reduced by any amount the Company may pay under any policy insuring the validity or priority of any mortgage shown or referred to in Schedule B hereof or any mortgage hereafter executed by the Insured which is a charge or lien on the estate or interest described or referred to in Schedule A, and the amount so paid shall be deemed a payment to the Insured under this policy. The provisions of this paragraph numbered 8 shall not apply to an Insured owner of an indebtedness secured by a mortgage shown in Schedule B unless such Insured acquires title to said estate or interest in satisfaction of said indebtedness or any part thereof.

9. SUBROGATION UPON PAYMENT OR SETTLEMENT

Whenever the Company shall have settled a claim under this policy, all right of subrogation shall vest in the Company unaffected by any act of the Insured, and it shall be subrogated to and be entitled to all rights and remedies which the Insured would have had against any person or property in respect to such claim had this policy not been issued. If the payment does not cover the loss of the Insured, the Company shall be subrogated to such rights and remedies in the proportion which said payment bears to the amount of said loss. If loss should result from any act of the Insured, such act shall not void this policy, but the Company, in that event, shall be required to pay only that part of any losses insured against hereunder which shall exceed the amount, if any, lost to the Company by reason of the impairment of the right of subrogation. The Insured, if requested by the Company, shall transfer to the Company all rights and remedies against any person or property necessary in order to perfect such right of subrogation, and shall permit the Company to use the name of the Insured in any transaction or litigation involving such rights or remedies.

If the Insured is the owner of the indebtedness secured by a mortgage covered by this policy, such Insured may release or substitute the personal liability of any debtor or guarantor, or extend or otherwise modify the terms of payment, or release a portion of the estate or interest from the lien of the mortgage, or release any collateral security for the indebtedness, provided such act does not result in any loss of priority of the lien of the mortgage.

10. POLICY ENTIRE CONTRACT

Any action or actions or rights of action that the Insured may have or may bring against the Company arising out of the status of the lien of the mortgage covered by this policy or the title of the estate or interest insured herein must be based on the provisions of this policy.

No provision or condition of this policy can be waived or changed except by writing endorsed hereon or attached hereto signed by the President, a Vice President, the Secretary, an Assistant Secretary or other validating officer of the Company.

11. NOTICES, WHERE SENT

All notices required to be given the Company and any statement in writing required to be furnished the Company shall be addressed to it at its home office in Miami, Florida.

12. THE PREMIUM SPECIFIED IN SCHEDULE A IS THE ENTIRE CHARGE FOR TITLE SEARCH, TITLE EXAMINATION AND TITLE INSURANCE.



HOME OFFICE: MIAMI, FLORIDA

Member of
The Continental
Insurance Companies



CIC

POLICY OF TITLE INSURANCE



OF MIAMI, FLORIDA

Licensed in 45 States, the District of
Columbia, Puerto Rico, The Virgin
Islands and the Netherlands Antilles



File Wonder

Title Insurance and Trust Company

CARSON CITY
P. O. BOX 620
TEL. 882-1691

ELKO
P. O. BOX 632
TEL. 738-7109

RENO
160 WEST LIBERTY ST.
P. O. BOX 1089
TEL. 323-2222

INCLINE VILLAGE
P. O. BOX 148
TEL. 831-0164

FALLON
82 NORTH MAINE ST.
TEL. 423-2161

IMPORTANT
When replying refer to
Our No. CH-7491

AMENDED

Your No.

In response to the above referenced application for a policy of title insurance, Title Insurance and Trust Company hereby reports that it is prepared to issue, or cause to be issued, as of the date hereof, a California Land Title Association Standard Coverage form Policy of Title Insurance describing the land and the estate or interest therein hereinafter set forth, insuring against loss which may be sustained by reason of any defect, lien or encumbrance not shown or referred to as an Exception below or not excluded from coverage pursuant to the printed Schedules, Conditions and Stipulations of said policy form.

This report (and any supplements or amendments thereto) is issued solely for the purpose of facilitating the issuance of a policy of title insurance and no liability is assumed hereby. If it is desired that liability be assumed prior to the issuance of a policy of title insurance, a Binder or Commitment should be requested.

Dated as of March 27, 19 74, at 7:30 a.m.

Jim Blair
Jim Blair

Title Officer

The estate or interest in the land hereinafter described or referred to covered by this Report is a fee.

Title to said estate or interest at the date hereof is vested in:

FRANK W. LEWIS

At the date hereof exceptions to coverage in addition to the printed exceptions and exclusions contained in said policy form would be as follows:

1. TAXES FOR THE YEAR 1973-1974, INCLUDING ANY SECURED PERSONAL PROPERTY TAXES, AND ANY SPECIAL TAXES, A LIEN, BUT NOT YET DUE OR PAYABLE.
2. THE RESERVATIONS, EXCEPTIONS, EASEMENTS, RESTRICTIONS, REGULATIONS, AND RIGHTS TO WHICH THE MINING CLAIMS HEREIN DESCRIBED ARE SUBJECT UNDER THE TERMS AND PROVISIONS OF THE MINING LAWS OF THE UNITED STATES OF AMERICA, AND UNDER THE TERMS AND PROVISIONS OF STATE, LOCAL AND DISTRICT MINING LAWS, RULES AND REGULATIONS.

3. SUBJECT TO THE CONDITIONS AND STIPULATIONS AS SET FORTH IN PATENTS FROM THE UNITED STATES OF AMERICA, AND RECORDED IN BOOK 1, PAGES 191, 259, 261, 264, 265, 267, 271, 329, 333, AND 334 AND IN BOOK 2, PAGES 583, 586, 588, 590, 594, AND 599 OF PATENTS, AS FOLLOWS:

1. THAT THE PREMISES HEREBY GRANTED, WITH THE EXCEPTIONS OF THE SURFACE, MAY BE ENTERED BY THE PROPRIETOR OF ANY OTHER VEIN, LODE, OR LEDGE, THE TOP OR APEX OF WHICH LIES OUTSIDE OF THE BOUNDARY OF SAID GRANTED PREMISES, SHOULD THE SAME IN ITS DIP BE FOUND TO PENETRATE, INTERSECT OR EXTEND INTO SAID PREMISES, FOR THE PURPOSES OF EXTRACTING AND REMOVING THE ORE FROM SUCH OTHER VEIN, LODE OR LEDGE.

2. THAT THE PREMISES HEREBY GRANTED SHALL BE HELD, SUBJECT TO ANY VESTED AND ACCRUED WATER RIGHTS FOR MINING, AGRICULTURAL, MANUFACTURING, OR OTHER PURPOSES, AND RIGHTS TO DITCHES AND RESERVOIRS USED IN CONNECTION WITH SUCH WATER RIGHTS AS MAY BE RECOGNIZED AND ACKNOWLEDGED BY THE LOCAL LAWS, CUSTOMS, AND DECISIONS OF THE COURT. AND THERE IS RESERVED FROM THE LANDS HEREBY GRANTED A RIGHT OF WAY THEREON FOR DITCHES OR CANALS CONSTRUCTED BY THE AUTHORITY OF THE UNITED STATES.

3. THAT IN THE ABSENCE OF NECESSARY LEGISLATION BY CONGRESS, THE LEGISLATURE OF NEVADA, MAY PROVIDE RULES FOR WORKING THE MINING CLAIMS OR PREMISES HEREBY GRANTED, INVOLVING EASEMENTS, DRAINAGE AND OTHER NECESSARY MEANS TO ITS COMPLETE DEVELOPMENT.

4. CONFLICT IN DESCRIPTION OF THE "BLUE JAY" LODE MINING CLAIM WITH THE NEVADA WONDER NO. 3 LODE MINING CLAIM, U. S. MINERAL SURVEY NO. 4225, AS SET FORTH IN DEED DATED DECEMBER 31, 1914, EXECUTED BY E. V. SCHULZE, J. K. HENDERSON, HARRY LIGHT BY J. K. HENDERSON AS HIS ATTORNEY IN FACT, TO J. A. BURGESS, AND RECORDED MAY 11, 1915, IN BOOK 3, PAGE 317, UNDER FILE NO. 22223 OF MINING DEEDS.

5. EQUITY OF CRYSTAL MINING COMPANY IN THE NW 1/2 OF QUEEN NO. 5, SURVEY NO. 3786 BY REASON OF DEED DATED MAY 1, 1961, RECORDED IN BOOK 6, PAGE 77, UNDER FILE NO. 96926 OF MINING DEEDS, AND NO DEED APPEARING OF RECORD WHEREIN SAID EQUITY HAS BEEN CONVEYED.

6. SUFFICIENCY OF THE DESCRIPTION OF THE SE 1/2 OF QUEEN NO. 5, NW 1/2 OF QUEEN NO. 5, SURVEY NO. 3786 AND SE 1/2 OF LAST CHANCE NO. 2, SURVEY NO. 3326, BY REASON OF IT BEING VAGUE AND INDEFINITE.

7. CONFLICT IN DESCRIPTION OF NEVADAN MINING CLAIM, SURVEY NO. 3398, AS DESCRIBED IN PATENT RECORDED IN BOOK 2, PAGE 594 OF PATENTS AND IN SUCCESSIVE DEEDS INCLUDING DEED RECORDED IN BOOK 6, PAGE 191, UNDER FILE NO. 106731 OF MINING DEEDS.

8. AN UNRECORDED LEASE, AFFECTING THE PREMISES HEREIN STATED, EXECUTED BY
AND BETWEEN THE PARTIES NAMED HEREIN, FOR THEIR TERM AND UPON THE
TERMS, COVENANTS, AND CONDITIONS THEREIN PROVIDED

DATED : NOVEMBER 5, 1971
LESSOR : CLAUDE B. LOVESTEDT
DISCLOSED BY : RECORDED NOTICE OF NON-RESPONSIBILITY
RECORDED : FEBRUARY 21, 1974 IN BOOK 67, PAGE 120, FILE NO. 136584,
OFFICIAL RECORDS.

THE INTEREST UNDER THE ABOVE AGREEMENT WAS ASSIGNED OF RECORD

TO : HARRY J. SYKES
BY ASSIGNMENT DATED : FEBRUARY 13, 1974
RECORDED : FEBRUARY 21, 1974 IN BOOK 67, PAGE 118, FILE NO. 136583,
OFFICIAL RECORDS.

DESCRIPTION

SITUATE IN THE COUNTY OF CHURCHILL, STATE OF NEVADA, DESCRIBED AS FOLLOWS:

THAT CERTAIN MINING CLAIM KNOWN AS THE NEVADA WONDER NO. 2, DESIGNATED BY THE SURVEYOR-GENERAL AS SURVEY NO. 3325, EMBRACING A PORTION OF THE UNSURVEYED PUBLIC DOMAIN IN THE WONDER MINING DISTRICT, CHURCHILL COUNTY, NEVADA. EXCEPT ALL THAT PORTION OF GROUND HEREINBEFORE DESCRIBED EMBRACED IN SAID MINING CLAIM, OR SURVEY NO. 3078 AND ALSO ALL THAT PORTION OF THE NEVADA WONDER NO. 2 VEIN OR LODE, AND ALL VEINS, LODES AND LEDGES THROUGHOUT THEIR ENTIRE DEPTH, THE TOPS OR APEXES OF WHICH LIE INSIDE OF SUCH EXCLUDED GROUND.

THAT CERTAIN MINING CLAIMS KNOWN AS THE SE 1/2 OF QUEEN NO. 5, NW 1/2 OF QUEEN NO. 5 AND QUEEN NO. 8, DESIGNATED BY THE SURVEYOR-GENERAL AS SURVEY NO. 3786, EMBRACING A PORTION OF THE UNSURVEYED PUBLIC DOMAIN IN THE WONDER MINING DISTRICT, CHURCHILL COUNTY, NEVADA, EXCEPT ALL THAT PORTION OF THE GROUND HEREINABOVE DESCRIBED EMBRACED IN SAID QUEEN NO. 4 AND QUEEN NO. 11, SURVEY NO. 3786, JACK POT, SURVEY NO. 2826, NEW YORK NO. 2 AND GOLD BAR NO. 4, SURVEY NO. 3732, EXTENSION NO. 1, SURVEY NO. 3077 AND IBEX LODE CLAIM, UNSURVEYED, AND ALSO ALL VEINS, LODES AND LEDGES, THROUGHOUT THEIR ENTIRE DEPTH THE TOPS OR APEXES OF WHICH LIE INSIDE OF SUCH EXCLUDED GROUND.

THAT CERTAIN MINING CLAIM KNOWN AS THE RUBY NO. 1, DESIGNATED BY THE SURVEYOR-GENERAL AS SURVEY NO. 3079, EMBRACING A PORTION OF THE UNSURVEYED PUBLIC DOMAIN IN THE WONDER MINING DISTRICT, CHURCHILL COUNTY, NEVADA. EXCEPT ALL THAT PORTION OF THE GROUND HEREINBEFORE DESCRIBED, EMBRACED IN SAID MINING CLAIM OR SURVEY NO. 3078, AND ALSO ALL VEINS, LODES, AND LEDGES, THROUGHOUT THEIR ENTIRE DEPTH, THE TOPS OR APEXES OF WHICH LIE INSIDE OF SUCH EXCLUDED GROUND.

THAT CERTAIN MINING CLAIM KNOWN AS THE NEVADA WONDER DESIGNATED BY THE SURVEYOR-GENERAL AS SURVEY NO. 3078, EMBRACING A PORTION OF THE UNSURVEYED PUBLIC DOMAIN IN THE WONDER MINING DISTRICT, CHURCHILL COUNTY, NEVADA. EXCEPT ALL THAT PORTION OF THE GROUND HEREINABOVE DESCRIBED EMBRACED IN SAID NEVADA WONDER NO. 2, SURVEY NO. 3325, AND ALSO ALL VEINS, LODES, AND LEDGES, THROUGHOUT THEIR ENTIRE DEPTH, THE TOPS OR APEXES OF WHICH LIE INSIDE OF SUCH EXCLUDED GROUND.

THAT CERTAIN MINING CLAIM KNOWN AS THE SE 1/2 OF THE LAST CHANCE NO. 2, DESIGNATED BY THE SURVEYOR-GENERAL AS SURVEY NO. 3326, EMBRACING A PORTION OF THE UNSURVEYED PUBLIC DOMAIN IN THE WONDER MINING DISTRICT, CHURCHILL COUNTY, NEVADA.

THAT CERTAIN MINING CLAIM KNOWN AS THE LAST CHANCE NO. 1, DESIGNATED BY THE SURVEYOR-GENERAL AS SURVEY NO. 3124, EMBRACING A PORTION OF THE UNSURVEYED PUBLIC DOMAIN IN THE WONDER MINING DISTRICT, CHURCHILL COUNTY, NEVADA. EXCEPT ALL THAT PORTION OF THE GROUND HEREINBEFORE DESCRIBED EMBRACED IN SAID MINING CLAIM OR SURVEY NO. 3072 AND IN SAID MINING CLAIM OR SURVEY NO. 3070, AND ALSO ALL VEINS, LODES AND LEDGES, THROUGHOUT THEIR ENTIRE DEPTH, THE TOPS OR APEXES OF WHICH LIE INSIDE OF SUCH EXCLUDED GROUND.

THAT CERTAIN MINING CLAIM KNOWN AS THE NEVADA WONDER NO. 3, DESIGNATED BY THE SURVEYOR-GENERAL AS SURVEY NO. 4225, EMBRACING A PORTION OF THE UNSURVEYED PUBLIC DOMAIN IN THE WONDER MINING DISTRICT, CHURCHILL COUNTY, NEVADA.

THAT CERTAIN MINING CLAIM KNOWN AS THE HIDDEN TREASURES DESIGNATED BY THE SURVEYOR-GENERAL AS SURVEY NO. 4226, EMBRACING A PORTION OF THE UNSURVEYED PUBLIC DOMAIN IN THE WONDER MINING DISTRICT, CHURCHILL COUNTY, NEVADA.

THAT CERTAIN MINING CLAIM KNOWN AS SCORPION LODE DESIGNATED BY THE SURVEYOR-GENERAL, AS SURVEY NO. 3071, EMBRACING A PORTION OF THE UNSURVEYED PUBLIC DOMAIN IN THE WONDER MINING DISTRICT, CHURCHILL COUNTY, NEVADA. EXCEPT ALL THAT PORTION OF THE GROUND, HEREINBEFORE DESCRIBED, EMBRACED IN SAID HEARTS DESIRE NO. 2 AND HEARTS DESIRE NO. 3 LODE CLAIMS, UNSURVEYED, AND ALSO ALL THAT PORTION OF THE SCORPION VEIN OR LODE, AND ALL VEINS, LODES AND LEDGES, THROUGHOUT THEIR ENTIRE DEPTH THE TOPS OR APEXES OF WHICH LIE INSIDE OF SUCH EXCLUDED GROUND.

THAT CERTAIN MINING CLAIM KNOWN AS B. & S. LODE, DESIGNATED BY THE SURVEYOR-GENERAL AS SURVEY NO. 3072, EMBRACING A PORTION OF THE UNSURVEYED PUBLIC DOMAIN IN THE WONDER MINING DISTRICT, CHURCHILL COUNTY, NEVADA. EXCEPT ALL THAT PORTION OF THE GROUND, HEREINBEFORE DESCRIBED, EMBRACED IN SAID LAST CHANCE NO. 1, LAST CHANCE AND WILD BILL LODE CLAIMS UNSURVEYED, AND ALSO ALL THAT PORTION OF THE B. & S., VEIN OR LODE, AND OF ALL VEINS, LODES, AND LEDGES, THROUGHOUT THEIR ENTIRE DEPTH, THE TOPS OR APEXES OF WHICH LIE INSIDE OF SUCH EXCLUDED GROUND.

THOSE CERTAIN MINING CLAIMS KNOWN AS THE GREAT EASTERN, GREAT EASTERN NO. 1, GREAT EASTERN NO. 3 AND GREAT EASTERN FRACTION, DESIGNATED BY THE SURVEYOR-GENERAL AS SURVEY NO. 3122, EMBRACING A PORTION OF THE UNSURVEYED PUBLIC DOMAIN IN THE WONDER MINING DISTRICT, CHURCHILL COUNTY, NEVADA. EXCEPT ALL THAT PORTION OF THE GROUND HEREINBEFORE DESCRIBED, EMBRACED IN SAID JIM, RIDGE NO. 4, RIDGE NO. 5, GOLD KING NO. 3 LODE CLAIMS, UNSURVEYED GREAT EASTERN NO. 4 LODE CLAIMS, SURVEY NO. 3122, AND ALSO ALL VEINS, LODES AND LEDGES, THROUGHOUT THEIR ENTIRE DEPTH THE TOPS OR APEXES OF WHICH LIE INSIDE OF SUCH EXCLUDED GROUND.

THOSE CERTAIN MINING CLAIMS KNOWN AS NEVADAN, LITTLE WITCH, SILVER TIP, VALLEY VIEW, PAN HANDLE AND YELLOW JACKET, DESIGNATED BY THE SURVEYOR-GENERAL AS SURVEY NO. 3398, EMBRACING A PORTION OF THE UNSURVEYED PUBLIC DOMAIN IN THE WONDER MINING DISTRICT, CHURCHILL COUNTY, NEVADA. EXCEPT ALL THAT PORTION OF THE GROUND, HEREINBEFORE, DESCRIBED EMBRACED IN SAID MINING CLAIM OR SURVEY NOS. 3064 AND 3234, SAID GAY CAT, GOLD KING, EXTENSION NO. 6, JIM, DESERT QUEEN NO. 1. DESERT QUEEN NO. 2, PEARL LODE CLAIMS,

UNSURVEYED, GOLD WEDGE, SURVEY NO. 3153, AND THAT PORTION OF SAID MILDRED LODE CLAIMS UNSURVEYED IN CONFLICT WITH SAID PAN HANDLE LODE CLAIM, AND ALSO ALL VEINS, LODES AND LEDGES, THROUGHOUT THEIR ENTIRE DEPTH THE TOPS OR APEXES OF WHICH LIE INSIDE OF SUCH EXCLUDED GROUND.

THOSE CERTAIN MINING CLAIMS KNOWN AS GOLDEN DAWN NO. 1, GOLDEN DAWN NO. 2, GOLDEN DAWN NO. 3 AND GOLDEN DAWN NO. 6, DESIGNATED BY THE SURVEYOR-GENERAL AS SURVEY NO. 3671 EMBRACING A PORTION OF THE UNSURVEYED PUBLIC DOMAIN IN THE WONDER MINING DISTRICT, CHURCHILL COUNTY, NEVADA. EXCEPT ALL THAT PORTION OF THE GROUND HEREINBEFORE DESCRIBED, EMBRACED IN SAID VIEW AND JUMBO LODE CLAIMS, SURVEY NO. 3254, AND WHITE MASCOT NO. 2 LODE CLAIM, UNSURVEYED AND ALSO ALL VEINS LODES AND LEDGES, THROUGHOUT THEIR ENTIRE DEPTH, THE TOPS OR APEXES OF WHICH LIE INSIDE OF SUCH EXCLUDED GROUND.

THAT CERTAIN MINING CLAIM KNOWN AS THE NORTH STAR, DESIGNATED BY THE SURVEYOR-GENERAL AS SURVEY NO. 4227, EMBRACING A PORTION OF THE UNSURVEYED PUBLIC DOMAIN IN THE WONDER MINING DISTRICT, CHURCHILL COUNTY, NEVADA. EXCEPT ALL THAT PORTION OF THE GROUND HEREINBEFORE DESCRIBED, EMBRACED IN SAID HILLTOP, JACKRABBIT AND HERCULES LODE CLAIMS, SURVEY NO. 3750, AND ALSO ALL VEINS, LODES AND LEDGES, THROUGHOUT THEIR ENTIRE DEPTH, THE TOPS OR APEXES OF WHICH LIE INSIDE OF SUCH EXCLUDED GROUND.

THAT CERTAIN MINING CLAIM KNOWN AS THE RUBY NO. 2, DESIGNATED BY THE SURVEYOR-GENERAL AS SURVEY NO. 3327, EMBRACING A PORTION OF THE UNSURVEYED PUBLIC DOMAIN IN THE WONDER MINING DISTRICT, CHURCHILL COUNTY, NEVADA. EXCEPT ALL THAT PORTION OF THE GROUND HEREINBEFORE DESCRIBED, EMBRACED IN SAID MINING CLAIMS OR SURVEY NOS. 3052 AND 3326, AND ALSO ALL VEINS, LODES, AND LEDGES, THROUGHOUT THEIR ENTIRE DEPTH, THE TOPS OR APEXES OF WHICH LIE INSIDE OF SUCH EXCLUDED GROUND.

PMP

PETRO - MINERAL PROJECTS, INC.

WONDER
706 MONROE ST.
Stroudsburg, Pa. 18360
Telephone: (717) 476-0341

1450 E. 2ND. ST.
Reno, Nevada 89502
Telephone: (702) 329-8477

November 1, 1974

Mr. H. John Sykes, Jr.
706 Monroe Street
Stroudsburg, Pa. 18360

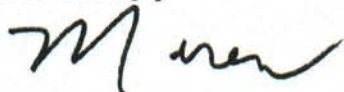
Dear John:

Enclosed is a copy of a bill submitted on Wonder. The purpose was to check water sources for a possible pipeline. Do we want to file for the water rights our of Horse Creek (the pipeline to Wonder would be 6-7 miles). The water rights have not been exercised in several years and mining usage is preemptory in Nevada.

The initial costs to file are low and our statement of intent then has to be advertised in 2 different newspapers in Nevada, probably in a Reno paper and the Fallon paper. We would also want to place a weir somewhere on Horse Creek to gauge the flow. This should come to no more than \$200.00 for the weir and Don Lewis' labor (above what is already billed).

Let us hear from you on this.

Sincerely,



Maren A. Teilman

MAT/ew
Enco.



Silver State Engineering

Donald E. Lewis, P.E.

[702] 423-5535

3900 SCHINDLER RD.

FALLON, NEVADA 89406

October 28, 1974

In Account With:

Petro-Minerals Projects, Inc.
1450 East Second Street
Reno, Nevada 89502

FOR PROFESSIONAL SERVICES RENDERED THRU: Oct. 28, 1974

Project: Water rights for Wonder Mine

Location: Churchill County, Nevada

Reconnaissance - Inspect Wonder Mine and Horse Creek
Ranch \$120.00

Typing contract for Marin Teilman at Ely 40.00

TOTAL AMOUNT DUE: \$160.00

*Wonder
charge*

*Taylor
placen*



Silver State Engineering

Donald E. Lewis, P.E.

(702) 423-5535

3900 SCHINDLER RD.

FALLON, NEVADA 89406

October 28, 1974

Petro-Minerals Projects, Inc.
Mr. James Keighley
1450 East Second Street
Reno, Nevada 89502

Dear Mr. Keighley,

I am writing in regard to the water rights surveying for the Wonder Mine in Churchill County. I was engaged to do this work by Marin Teilman some time ago, while I was a partner in L & M Engineering located in Ely. Since then, I have sold my partnership in L & M, and have formed Silver State Engineering, located at 3900 Schindler Road, Fallon.

Since we haven't billed you for the work we previously have done, we are doing so now.

We would like to complete this work for you and are ready to proceed. I would like to meet with you as soon as possible to discuss the details of the project.

Yours truly,

Donald E. Lewis

Donald E. Lewis, P. E.

DEL/aj

F. W. LEWIS
120 GREENRIDGE DRIVE
RENO, NEVADA 89502

PHONE: (702) 323-0800

January 10, 1974

Henry J. Sykes
Nevasco Mines, Ltd.
88 University Avenue
Toronto, Ontario

RE: Estate Sale of 10 Acres
NW 1/2 of Last Chance No. 2
Patented mine.

Dear Mr. Sykes:

WONDER

I have acquired the NW 1/2 of the Last Chance Patented Mining Claim from an Estate Sale.

It would be my companies Policy in a situation such as this to offer your company Inclusion of the property in your Lease Option agreement at My cost of Acquisition and at no other charges or changes.

My offer to do this would be good for 20 days from date.

Cost of acquisition is \$851.50. (eight hundred fifty One dollars and fifty cents).

If you want the property included in the Wonder lease please forward that amount, and it is included.

There is approximately 10 acres in the property. noted on the enclosed map where I have noted the location of the Property.

I hope everything else is going well with you,

Good Luck,

Frank W. Lewis

✓
CC James Keighly

DATE	REFERENCE	CHARGES	CREDITS	BALANCE
			BALANCE FWD. 03	
JUL 28 72	1,868	8.65		8.65
AUG 3 72	1,994		8.65	.00
SEP 1 72	1,916	5.65		5.65
SEP 20 72	2,064		5.65	.00
JAN 31 73	2,064	3.00		3.00
JAN 31 73	2,065	10.00		13.00
FEB 7 73	2,064		3.00	10.00
FEB 7 73	2,065		10.00	.00
FEB 20 73	2,082	6.00		6.00
MAR 1 73	2,345		6.00	.00
MAR 6 73	2,099	4.00		4.00
MAR 16 73	2,376		4.00	.00
MAR 5 74	428	50.00		50.00
MAR 12 74	3,056		50.00	.00
APR 22 74	497	539.00		539.00
Wonder Property				

NCR

K70879

1ST COMMERCIAL TITLE, INC.
RENO, NEVADA 89504

↑
PLEASE PAY
LAST AMOUNT
IN THIS COLUMN

pd.
16-10-74
ck# 340

Churchill County
Auditor & Recorder

10 W. Williams — Phone 423-3935
FALLON, NEVADA

DATE

5-24-74

Received

From

Petro - Mineral Projects

Address

320 Kietzke Lane
Reno, NV 89502

Dollars

Cents

169 00

One hundred sixty nine & ⁰⁰/₁₀₀ Dollars

Draft

M.O.

Check

Cash

✓ 290

For Recording: 10 certificates of Wonder

claims, \$10⁰⁰ 10 copies of certificates
@ 50¢ ea - \$5⁰⁰ 1 location map of Wonder
claims \$150⁰⁰ THANK YOU! / amended map

Nº 4539

Rec'd By

DL

DEPARTMENT OF CONSERVATION AND NATURAL RESOURCES
DIVISION OF WATER RESOURCES

201 South Fort Street, Reno, Nevada 89701

In reply refer to
file

0754, 1510, 9428,
and 6128

April 29, 1974

Address All Correspondence to
the State Engineer, Division
of Water Resources

Mr. Frank W. Lewis
120 Greenridge Drive
Reno, Nevada 89502

Dear Frank:

The following summarizes the valid water rights that
are appurtenant to Sections 12 and 13, T.19N., R.35E., M.D.B.6M.:

Permit 1510, Certificate No. 6, Bk. 3

Owner of Record: Nevada Wonder Mining Co.

Source: Horse Creek.

Amount of Appropriation: 0.28 c.f.s.

Location of Point of Diversion: S. 55° 50' E., 33,680 ft.
from U.S.L.R. #191 on unsurveyed land.

Place of Use: Nevada Wonder Mine Shaft, located on
Nevada Wonder Claim, Survey No. 3078.

Manner of Use: Mining, Milling and Domestic Purposes

Remarks: The map on file in our records is a blueprint;
therefore we are not able to supply a copy. It
shows a traverse purporting to be a plan map of the
pipeline from Horse Creek to the Nevada Wonder Mine.
The map is available for inspection in this office.

Permit 1510 was issued to change the point of diversion
and manner of use of Certificate 4, Bk. 3, issued under
Proof of Appropriation No. 0754. Proof of Appropriation
0754 was filed in this office by J. B. Daniel (trustee) on
November 6, 1909. It claimed appropriation of water from
Horse Creek was begun in 1894 for irrigation purposes.
Certificate No. 4 was issued for the irrigation of 32.5
acres of land, the source being Horse Creek and the lands
adjacent, as shown on a map on file in this Office. At
that time, the lands were not surveyed.

Mr. Frank W. Lewis

Page 2

The Owner of Record is apparently the Nevada Wonder Mining Co., although the original filing was made by J. B. Daniel (trustee). Final proof was made by J. A. Burgess, Supt., in behalf of the Nevada Wonder Mining Co. But Proof 01754 has never been officially assigned to the Mining Co.

After operations of Nevada Wonder Mining Co. ended, Nevada Wonder Mining Co. filed Application 6188 on June 28, 1920, for permission to change the point of diversion, place and manner of use. They wanted to change the use of water back for irrigation purposes on the Horse Creek Ranch, except for 300 gallons per day to be used for townsite purposes at the mine. A permit was issued, and subsequently assigned to Curtis Machinery Co. The Permit was later cancelled.

Other permits for the appropriation of the waters of Horse Creek are:

Permit 9428, Certificate 2566.

Owner of Record: Rodney J. Reynolds
and Margaret E. Reynolds

Source: Horse Creek


Amount: of Appropriation: 1.084 c.f.s. or 786 acre-feet
per year.

Manner of Use: Irrigation and Domestic

Place of Use: 108.40 acres, located in portions
of the S $\frac{1}{4}$ SW $\frac{1}{4}$ Sec. 12, T.19N., R.35E.,
portions of the SE $\frac{1}{4}$, E $\frac{1}{4}$ SW $\frac{1}{4}$, E $\frac{1}{4}$ NW $\frac{1}{4}$ and
the NW $\frac{1}{4}$ NW $\frac{1}{4}$ Sec. 11, T.19N., R.35E.,
M.D.B.S.M.

The only map that I believe would be helpful to you is that in support of Permit 1510, and as noted, we cannot make a copy.

Sincerely yours,


James C. Perkins
Special Projects Engineer

JCP:jw

Omni CAPITAL

OMNI CAPITAL CORPORATION, 450 PARK AVENUE, NEW YORK, NY 10022 212-759-3516

*File
Wonder*

April 23, 1974

Mr. James R. Keighley
Mining Geologist
320 Kietzke Lane
Reno, Nevada 89502

Dear Jim:

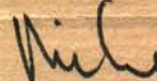
Just a short note to thank you and Rob for your hospitality last week. I found my visit with you to be quite educational and feel that I acquired a significantly more comprehensive understanding of the nature of this project. I will be in touch with John and Harry either later today or tomorrow.

I look forward to establishing a working relationship with you that will be mutually profitable during the years especially since my children are anxious to hear more about your jungle exploits.

I look forward to seeing you soon.

Sincerely yours,

Omni Capital Corporation



Michael Stern
Executive Vice-President

MH:ja

THOMAS A. COOKE
BRUCE D. ROBERTS
DAVID J. REESE

COOKE, ROBERTS AND REESE

ATTORNEYS AND COUNSELORS AT LAW
421 COURT STREET
P. O. BOX 2229
RENO, NEVADA
89505

AREA CODE 702
TEL. 329-1766

April 9, 1974

Thomas E. Constance, Esq.
Casey, Craig & Constance
Attorneys at Law
330 Madison Avenue
New York, N. Y. 10017

File

Re: Wonder Mine - Churchill County,
Nevada

Dear Tom:

Enclosed is amended preliminary title report on the Wonder property. If you have any questions as to the exceptions I would suggest that you get in touch with Jim Keighley or Claude Lovestedt since they are familiar with the property. Northwestern No. 4 claim is the only claim not covered by the report, although only a portion of the Queen 5 is included.

The price of title insurance would be as follows:

\$ 25,000	\$ 168.75
50,000	255.00
100,000	407.50

Sincerely,

Thomas A. Cooke

Thomas A. Cooke

TAC:h
Enc.

cc: Harry J. Sykes
James R. Keighley
Claude B. Lovestedt

Wonder

April 5, 1974

James R. Keighley
320 Kietzke
Reno, Nevada

S T A T E M E N T

Professional Service for month of March, 1974	\$825.00
Travel	80.00
ELM Patent & Notes - to costs advance	<u>4.00</u>
Services to Date	\$909.00
Less Courtesy Discount	<u>100.00</u>
PAST DUE	AMOUNT DUE <u>\$809.00</u>

May 6, 1974, County Commission hearing, Fallon, Water work	<u>\$105.00</u>
---	-----------------

TOTAL DUE . . . \$914.00

PAID in
full
6/6/74
PMB ck # 334

F. W. LEWIS
120 Greenridge Drive
Reno, Nevada 89502

March 19, 1974

Fallon

Wonder

Board of County Commissioners
Churchill County
Courthouse
Fallon, NV 89406

Gentlemen:

This firm represents Mr. Frank W. Lewis of 120 Greenridge Drive, Reno, Nevada. Mr. Lewis is interested in acquiring certain lots located at the Wonder Townsite in Churchill County.

You will recall that approximately one year ago it was brought to your attention that said townsite does not appear on the Churchill County ad valorem tax rolls. An action was taken at that time to list those various parcels on the tax rolls, and I believe that are so listed with their ownership registered as "unknown".

Records in the Churchill County Recorder's office indicate that several of the lots at Wonder Townsite were previously on the County tax rolls, and in fact, have been taken to deed by the County Treasurer for non-payment of delinquent taxes pursuant to the provisions of N.R.S. Chapter 361 and/or the prior provisions of Nevada law. The lots I refer to and the dates upon which they were taken to deed by the County Treasurer are as follows:

Lot No.	Block No.	Taken by County Date	County Bk. Pg.	Amount
6	29	1/21/20	14 440	\$11.39
14 & 15	16	1/23/19	14 83	2.35
3	17	1/21/20	14 431	4.60
4	17	1/21/20	14 431	4.65
10	32	1/23/19	14 86	2.26
2	43	1/21/20	14 438	3.35
20	17	1/21/20	14 435	2.56
13	9	1/23/19	14 79	2.26
4	33	1/23/19	14 76	2.18
8	33	7/17/16	12 585	2.48
5	23	7/17/16	12 583	2.48

LAW OFFICES
JOHN W. DIEHL
MARIO G. RECANTONE
DENNIS E. (MIKE) EVANS
STANLEY A. SMART

A Professional Corporation

FALLON, NEVADA

Board of County Commissioners

Page Two

March 19, 1974

Pursuant to the provisions of N.R.S. 361.595, we herewith make application on behalf of Mr. Lewis for purchase of the above described properties for the delinquent taxes payable thereon, or any such additional amount as the Board of County Commissioners may direct. Mr. Lewis is prepared and willing to pay all costs necessarily to be incurred in connection with these procedures and will remit payment for the same promptly upon notice thereof.

I have asked the County Clerk to schedule Mr. Lewis and myself to appear before your meeting set for 10:00 o'clock A.M., on Friday, April 5. By making this formal application well in advance of that meeting, we are in hopes that you will see fit to take action on this request at that time.

Very truly yours,

DIEHL, RECANTONE, EVANS and SMART
A Professional Corporation

Mike Evans

ME/hmc

cc:Mr. Frank Lewis

C
O
P
Y

F. W. LEWIS
120 GREENRIDGE DRIVE
RENO, NEVADA 89502

PHONE: (702) 323-0303

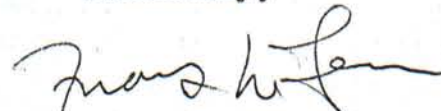
February 13, 1974

Claude B. Lovestedt
Box 1496
Carson City, Nevada 89701

Dear Mr. Lovestedt:

I hereby acknowledge receipt of seven (7) days Notice of Assignment by Claude B. Lovestedt of the Wonder Lease to Harry J. Sykes, Shawnee on the Delaware, Penn; and Claude B. Lovestedt is hereby relieved of all responsibility for same.

Sincerely,


Frank W. Lewis

STATE OF NEVADA)
)
COUNTY OF WASHOE) ss:

On February 13, 1974, personally appeared before me, a Notary Public, FRANK W. LEWIS, who acknowledged that he executed the above instrument.

NOTARY PUBLIC

CASHIER'S CHECK

THE FIRST NATIONAL BANK
OF EASTERN PENNSYLVANIA
WILKES-BARRE, PA.

17 25937

REMITTER H.J. Sykes

DATE

AMOUNT

PAID TO Claude B. Lovestadt - - - - - 2/11/74 - - - \$5000.00 -

NEW 5000.00cts

Wonder

PURCHASER'S COPY

File Wonder

Aug. 7th, 1967

Mr. Frank W. Lewis
6904 Woodman Ave.
Van Nuys, Calif.

Dear Mr. Lewis:

Thank you for your letter of July 31st, and enclosed data on the Nevada Wonder mining property.

Wonder Mountain, as well as the Fair View district, has been of much interest to me and I've did quite a bit of prospecting around both districts down through the years.

I came west with my Great Uncle, in the fall of 1905, landing in Reno in late September; My uncle had a few double Eagles in his pocket, as he had sold some claims in the Breckenridge district, to Tamm & Bonfils of Denver, for cash.

Fair View was going good at that time, so he found a family who took me in as a boarder for \$2.00 per week, so I could start to school and he took off to Fair View.

An early spring bloomed out in 1906, so my Uncle took off and started prospecting around Wonder Mtn. where he made the first and original strike, March 15th, 1906.

So the strike made by my Uncle, Thomas J. Stroud, gave me an incentive to stop by and do a little digging on occasions; I've been looking for a certain spot on Wonder Mtn. for many years, which was discovered by a man named Secoy, he caught pneumonia shortly after he made a strike of high grade silver, and died shortly after; My uncle had a sample of this ore, which he had assayed at the Fair View office, it ran 804 Oz-in silver. (Argentite)

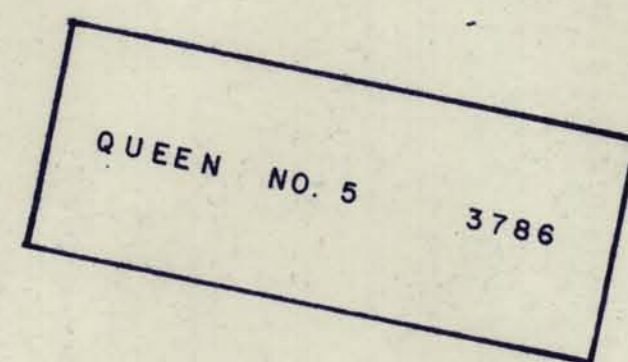
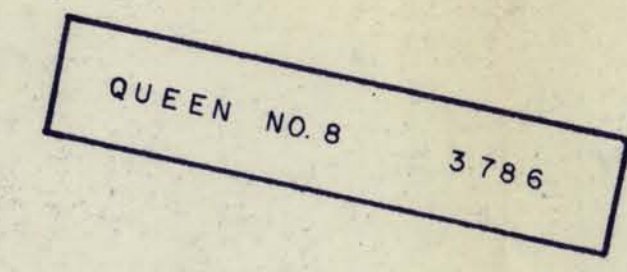
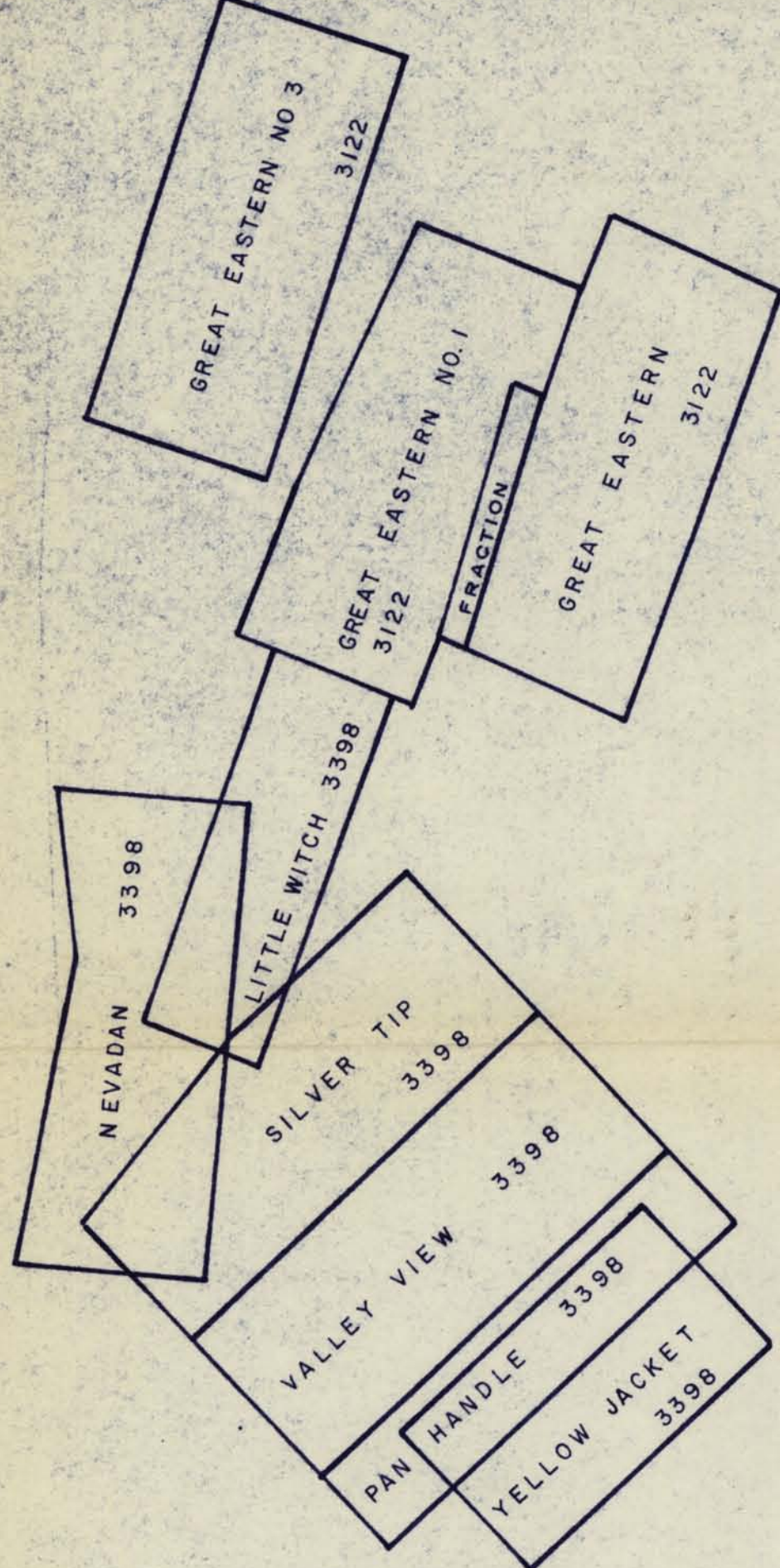
Owing to facts that my company has two properties going at this time, we cannot see our way clear to undertake another mining project, especially one that would take a large amount of capital to activate and operate, such as the Nevada Wonder mine.

However Mr. Lewis, I know of ³one or four mining companies who are looking for gold and silver properties, so I will make contact with them, and see what can be done to stir up a deal on the Nevada Wonder.

You can expect to hear from me in near future.

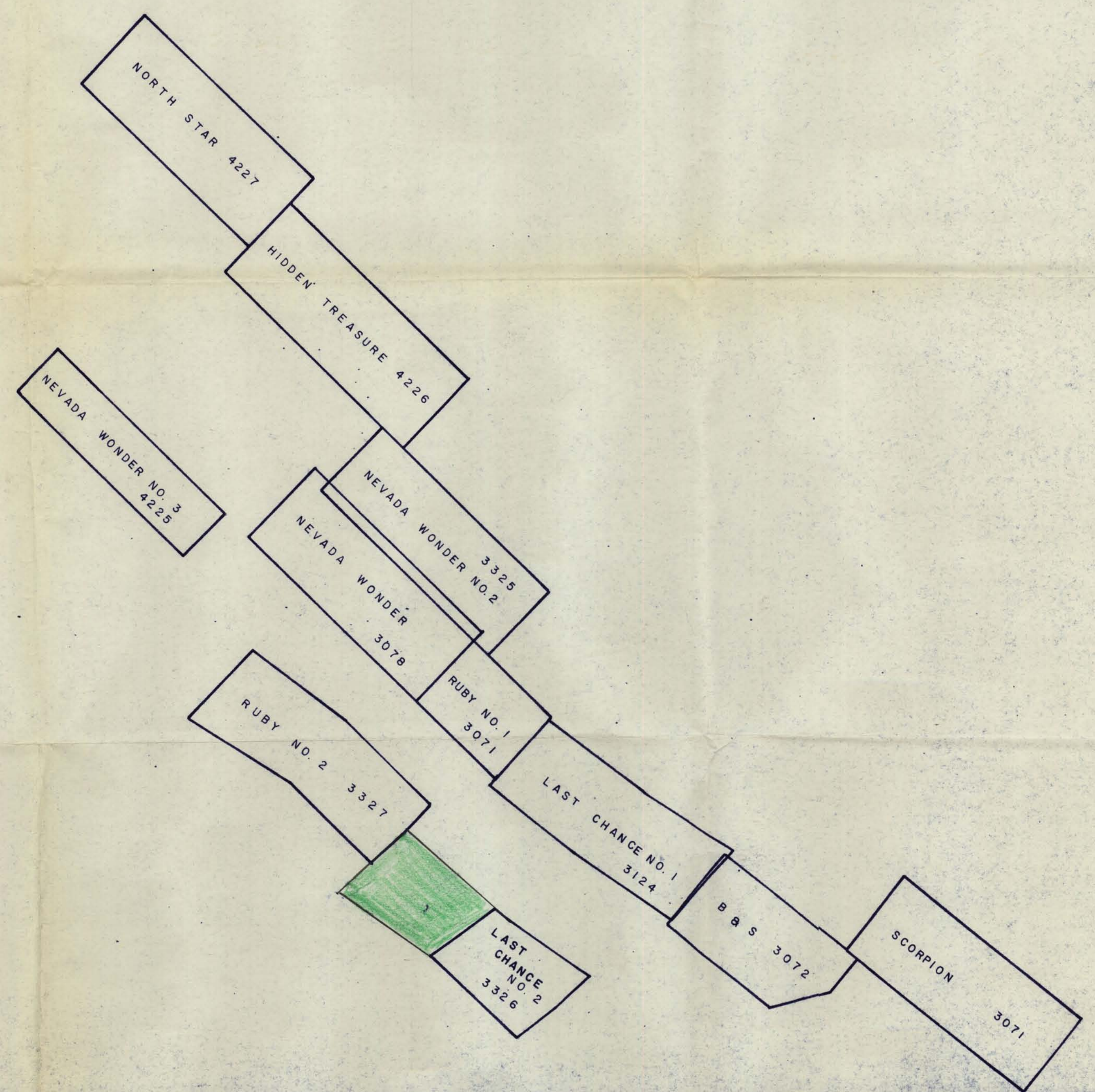
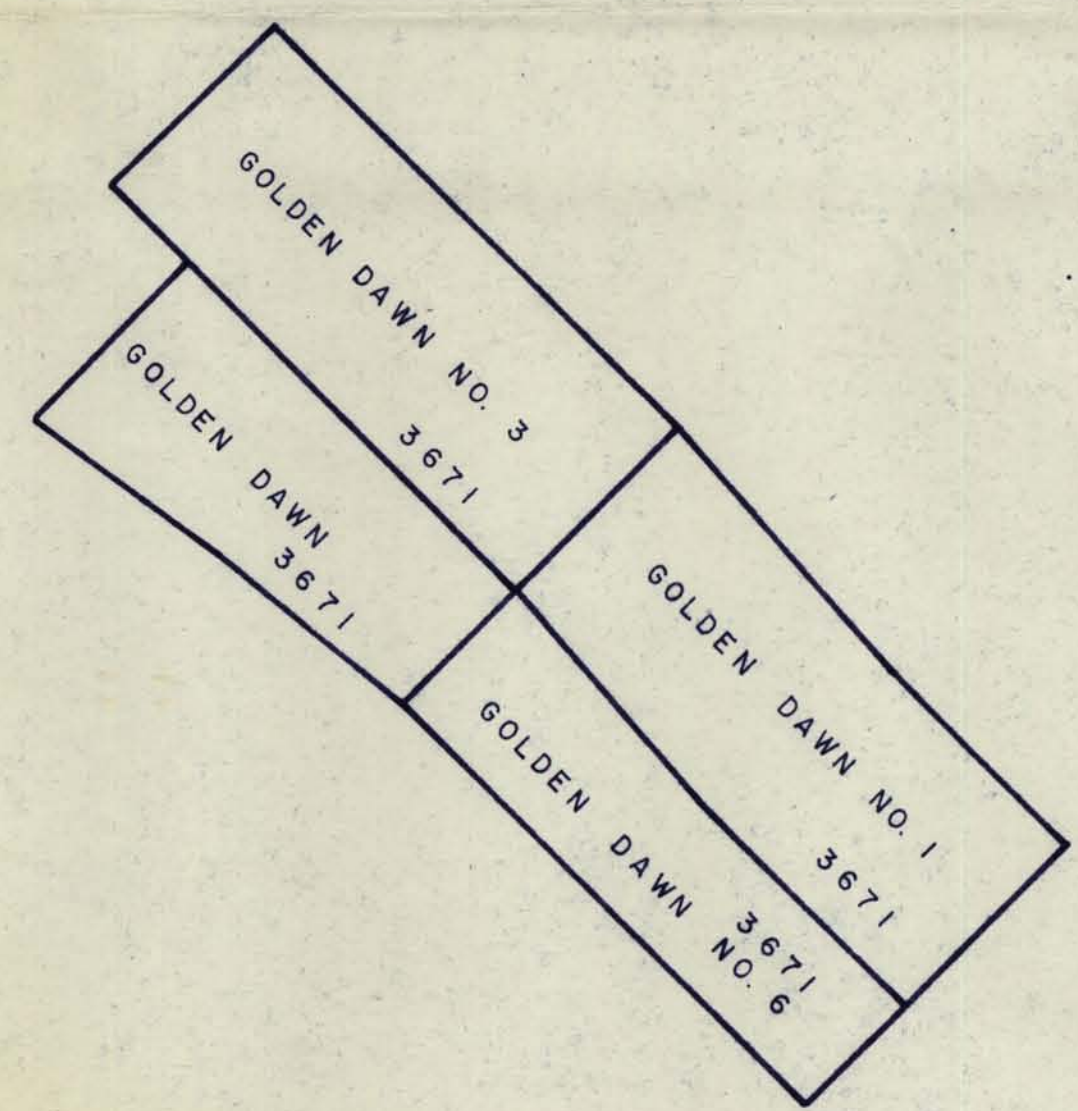
Yours very truly.

W. H. Stroud
W. H. Stroud



36 | 31

T19N R35E



Map of
NEVADA
WONDER

FRANK W. LEWIS, OWNER
VAN NUYS, CALIFORNIA

Wonder Mining District
CHURCHIL COUNTY, NEVADA

1 INCH = 500 FEET