WHISKY FLATS

5250 0081

NEVADA BUREAU OF MINES AND GEOLOGY/178
UNIVERSITY OF NEVADA, RENO
RENO, NEVADA 89557-0088 U.S.A.

RETURN POSTAGE GUARANTEED

Nevada Assay Office

675 LESTER AVENUE

Reno, Nevada

FRANK W. JONES
Assayer-Chemist

October 29, 1976

Phone
329-4080

ASSAY CERTIFICATE FOR: J. M. Forbes, Reno, Nev.

No.	Sample	Gold oz./ton	Silver oz./ton	Copper %	Zinc %	%	%	%
	2618	0.01	0.1	0.05	0.5			
	2619	0.01	1.9	0.18	0.8			
	2620							
	2621							

ROCKY MOUNTAIN GEOCHEMICAL CORP.
P. O. BOX 337 • 1323 W. 7900 SOUTH • MIDVALE, UTAH 84047 • PHONE: (801) 255-3558
MIDVALE OFFICE

Certificate of Analysis

RMGC Numbers:
Local Job No.: 76-26-20 SL
Foreign Job No.: 76-22-29 R
Invoice No.: M 8584

Date: October 11, 1976

Client: J.M. LADD ENTERPRISES
170 Linden Street, Suite 6
Reno, NV 89502
attn: J. Forbes

Client Order No.:

Report On: 1 sample

Submitted by: J. Forbes

Date Received: 9/28/76

Analysis: Tungsten

Analytical Methods: Determined colorimetrically

Remarks:

cc: enc.
file (2)
report: RMGC, Reno

LRR/bar

Sample No.	% Tungsten
2607	.600

By Lawrence R. Reid
Lawrence R. Reid

All values are reported in parts per million unless specified otherwise. A minus sign (—) is to be read "less than" and a plus sign (+) "greater than." Values in parenthesis are estimates. This analytical report is the confidential property of the above mentioned client and for the protection of this client and ourselves we reserve the right to forbid publication or reproduction of this report or any part thereof without written permission.

ND = None Detected 1 ppm = 0.0001% 1 Troy oz./ton = 34.286 ppm 1 ppm = 0.0292 Troy oz./ton

RENO OFFICE

ROCKY MOUNTAIN GEOCHEMICAL CORP.

840 GREG STREET · SPARKS, NEVADA 89431 · PHONE: (702) 359-6311

Certificate of Analysis

RMGC Numbers:
Local Job No.: 76-22-29R
Foreign Job No.:
Invoice No.: 12809

Date: September 24, 1976

Client: J. M. Ladd Enterprises
170 Linden Street, Suite 6
Reno, NV

Client Order No.: None

Report On: 3 core samples

Submitted by: J. M. Forbes

Date Received: September 20, 1976

Analysis: Copper, Zinc, Gold and Silver

Analytical Methods: Analysis is determined by atomic absorption.

Remarks: Tungsten results will follow shortly.

cc: Enclosed (2)
RMGC
File

GMF:bt

Sample No.	% Copper	% Zinc	Oz/T Gold	Oz/T Silver
2607	0.39	2.15	0.015	2.16
2608	0.024	0.071	-0.003	0.15
2609	0.68	1.15	0.003	0.88

By Gary M. Fechko

Gary M. Fechko
Rocky Mountain Geochemical Corporation
Sparks, Nevada September 24, 1976

All values are reported in parts per million unless specified otherwise. A minus sign (—) is to be read "less than" and a plus sign (+) "greater than." Values in parenthesis are estimates. This analytical report is the confidential property of the above mentioned client and for the protection of this client and ourselves we reserve the right to forbid publication or reproduction of this report or any part thereof without written permission.

ND = None Detected 1 ppm = 0.0001% 1 Troy oz./ton = 34.286 ppm 1 ppm = 0.0292 Troy oz./ton

Nevada Assay Office

675 LESTER AVENUE

Reno, Nevada

November 12, 1976

FRANK W. JONES
Assayer-Chemist

Phone
329-4080

ASSAY CERTIFICATE FOR: Ladd Enterprises, Reno, Nev.

NO.	SAMPLE	GOLD OZ./TON	SILVER OZ./TON	Copper %	Zinc %	Tungsten %	%	%
	2620	0.01	3.0	3.68	6.6			
	2621	Tr	1.2	1.16	2.2			
	2622					.12		
	2623					.26		
	2624					.08		
	2625					.10		
	2626					.11		

RENO OFFICE

ROCKY MOUNTAIN GEOCHEMICAL CORP.

840 GREG STREET · SPARKS, NEVADA 89431 · PHONE: (702) 359-6311

Certificate of Analysis

RMGC Numbers:

Local Job No.: 76-27-7R

Foreign Job No.:

Invoice No.: 13025

Date: November 19, 1976

Client: Ladd Enterprise
170 Linden Street
Reno, NV

Client Order No.: None

Report On: 6 rock samples

Submitted by: J. MacForbes

Date Received: November 11, 1976

Analysis: Copper, Molybdenum, Lead, Zinc, Gold and Silver

Analytical Methods: Molybdenum analysis is determined colorimetrically, All other analyses are determined by atomic absorption.

Remarks: None

cc: Enclosed (2)
RMGC
File

GMF:bt

All values are reported in parts per million unless specified otherwise. A minus sign (—) is to be read "less than" and a plus sign (+) "greater than." Values in parenthesis are estimates. This analytical report is the confidential property of the above mentioned client and for the protection of this client and ourselves we reserve the right to forbid publication or reproduction of this report or any part thereof without written permission.

ND = None Detected 1 ppm = 0.0001% 1 Troy oz./ton = 34.286 ppm 1 ppm = 0.0292 Troy oz./ton

Client Ladd Enterprise Date Nov. 19, 1976 RMGC Job No. 76-27-7R

Sample No.	% Copper	% Lead	% Zinc	% Molybdenum	Oz/T Gold	Oz/T Silver
A-2622	0.29	0.033	0.29	0.0017	-0.003	0.47
23	0.079	0.087	2.05	0.0280	-0.003	0.96
24	0.004	0.002	0.006	0.0405	-0.003	0.03
25	0.019	0.051	0.45	0.0197	-0.003	0.32
26	0.035	0.085	0.016	0.0001	-0.003	0.23
A-2627	0.62	0.69	0.62	0.0020	-0.003	1.23

Crescent
FLOWER BOND
25% COTTON FIBER
U.S.A.

By Gary M. Fechko

Gary M. Fechko
Rocky Mountain Geochemical Corporation
Sparks, Nevada November 19, 1976

RENO OFFICE

ROCKY MOUNTAIN GEOCHEMICAL CORP.

840 GREG STREET · SPARKS, NEVADA 89431 · PHONE: (702) 359-6311

Certificate of Analysis

RMGC Numbers:

Local Job No.: 76-24-16R

Foreign Job No.:

Invoice No.: 12898

Date: October 19, 1976

Client: Ladd Enterprises
170 Linden St., Suite #6
Reno, NV

Client Order No.: None

Report On: 8 core samples

Submitted by: M. Forbes

Date Received: October 11, 1976

Analysis: Copper, Zinc, Gold and Silver

Analytical Methods: Analysis is determined by atomic absorption.

Remarks: None

cc: Enclosed
M. Forbes
RMGC
File

GMF:bt

All values are reported in parts per million unless specified otherwise. A minus sign (—) is to be read "less than" and a plus sign (+) "greater than." Values in parenthesis are estimates. This analytical report is the confidential property of the above mentioned client and for the protection of this client and ourselves we reserve the right to forbid publication or reproduction of this report or any part thereof without written permission.

ND = None Detected 1 ppm = 0.0001% 1 Troy oz./ton = 34.286 ppm 1 ppm = 0.0292 Troy oz./ton

Client Ladd Enterprises Date Oct. 19, 1976 RMGC Job No. 76-24-16R

Sample No.	ppm Copper	ppm Zinc	Oz/T Gold	Oz/T Silver
2610	0.32%	8.55%	-0.003	0.44
11	980	0.14%	-0.003	0.09
12	430	1.55%	-0.003	0.61
13	0.25%	245	-0.003	0.18
14	1.00%	0.14%	-0.003	0.99
15	4.00%	300	0.006	2.83
16	0.41%	305	-0.003	0.26
2617	1.60%	0.57%	-0.003	1.98

By Gary M. Fechko

Gary M. Fechko
Rocky Mountain Geochemical Corporation
Sparks, Nevada October 19, 1976

DUVAL
CORPORATION

130 LINDEN STREET, RENO, NEVADA 89502

February 17, 1977

Mr. J. McLaren Forbes
Consulting Geologist
2275 Mueller Drive
Reno, Nevada 89509

Dear Mr. Forbes:

We have completed our examination of the Quailey Mine, Mineral County, Nevada, which you presented on behalf of Ladd Enterprises. We regret to inform you that the property does not fit our present exploration objectives.

I would like to thank you for the time you devoted to the presentation of the data and the visit to the property. If additional favorable information becomes available on the Quailey Mine that you feel would interest Duval, please contact us.

Please give my best to Mrs. Forbes. I have enjoyed making your acquaintance.

Yours very truly,

DUVAL CORPORATION

Ned Butler

Edwin F. Butler, Jr.
Geologist

EFB/lb
Enc. 1
CC: G. G. Gressman

DUVAL CORPORATION
130 LINDEN STREET, RENO, NEVADA 89502

Quailey Mine - maps and sections received from J. M. Forbes. Returned to Ladd Enterprises February 18, 1977:

Geologic Map - surface	Scale:	1" = 50'
Geologic Map - surface	"	1" = 300'
Geologic Map Underground (partial)	"	1" = 50'
Geologic Map Underground (complete)	"	1" = 50'
Plan 1040 - southwest crosscut	"	1" = 20'
Section 500E	"	1" = 20'
" 600E	"	1" = 50'
" 1050E	"	"
" 1500E	"	"
" N50°W	"	"
" N66°E	"	"
" N80°W	"	"

LADD ENTERPRISES, INC.

Received by: _____
G. G. Gressman

Minatone

Vista Malard

~~[illegible]~~

[illegible]

[illegible]

[illegible]

[illegible]

[illegible]

[illegible]

[illegible]

Sean Mandel 323-5105

when as

+ Cad

~~PJ5 3079~~

PJ5 — 11 7 4

Walker Lake, Reno, Elko, &
Sacramento 1° x 2° Quadrangles

Aero Magnetics
Geophysical Investigations
MAP GP-75

grade free-milling gold ore. The gold is said to occur in relatively small bodies irregularly scattered through the veins.

The La Panta vein is said to range from a narrow stringer to 30 feet in width, averaging about 5 feet. It dips 35°–45° N. and is developed by a 300-foot vertical shaft and numerous drifts. The ore is said to occur in shoots and to be worth $15 to $17.50 a ton. It is said that this property has produced about $200,000.

The Pamlico vein, said to be nearly vertical, is developed by drifts, raises, shafts, and crosscuts aggregating between 4 and 5 miles in length. Its width is reported to be rather constant, but in some places it attains a maximum of 24 feet. The estimated gross production from the property is $500,000.

At the Pamlico there is a 20-stamp amalgamation mill of about 60 tons daily capacity. Water is piped from Cottonwood Creek, which heads near Buller Mountain in the Wassuk Range, 8 miles west of the mine. Quigley mine

Excelsior Mountain claims.—The Excelsior Mountain Copper Co. owns a group of claims 18 miles south of Hawthorne, at the south end of Whisky Flat. These claims were not visited by the writer, but the following notes, furnished by Mr. House, of Hawthorne, are of interest. The deposit was first worked in 1882 for copper ores, which were rich in silver and carried a little gold. The ores were smelted for a time in a 400-pound Mexican furnace on the ground. They occurred along a vertical eastward-striking contact of "granite" (probably granodiorite) intrusive into light-gray to white limestones that stand nearly vertical. The contact zone, said to be about 400 feet wide, shows a rough banding of constituents. Immediately at the contact there is said to be a narrow zone of very rich silver ore associated with chalcocite. For the 140 feet next north the metamorphosed limestones have little value. An 11-foot belt of copper carbonate ore associated with chalcocite and pyrite occurs next north, followed by about 80 feet of sulphide ore, pyrite and chalcopyrite, said to run between 3½ and 5½ per cent copper. Between the sulphide belt and the unmetamorphosed limestones there is a 200-foot belt of garnetiferous ore that is said to average 1½ per cent of copper a ton throughout, together with a little silver. This ore body is developed by several shafts and crosscuts.

SANTA FE DISTRICT, MINERAL COUNTY, NEV.

LOCATION AND ACCESSIBILITY.

The Santa Fe district (No. 16, Pl. I, p. 18), as the name is used in this report, comprises the part of the Pilot Mountains between New York Canyon and the Luning-Lodi road, and a small area in the

PLACER AMEX INC.

May 17, 1976

Mr. J. McLaren Forbes
2275 Mueller Drive
Reno, Nevada 89509

Dear Mac:

Attached hereto is my simple sketch showing character chip samples at the Quailey.

Sincerely yours,

L. O. Storey

L. O. Storey

LOS:ea

Enc.

A subsidiary of Placer Development Limited

ONE CALIFORNIA BUILDING • SUITE 2500 • SAN FRANCISCO • CALIFORNIA 94111 • (415) 986-0740

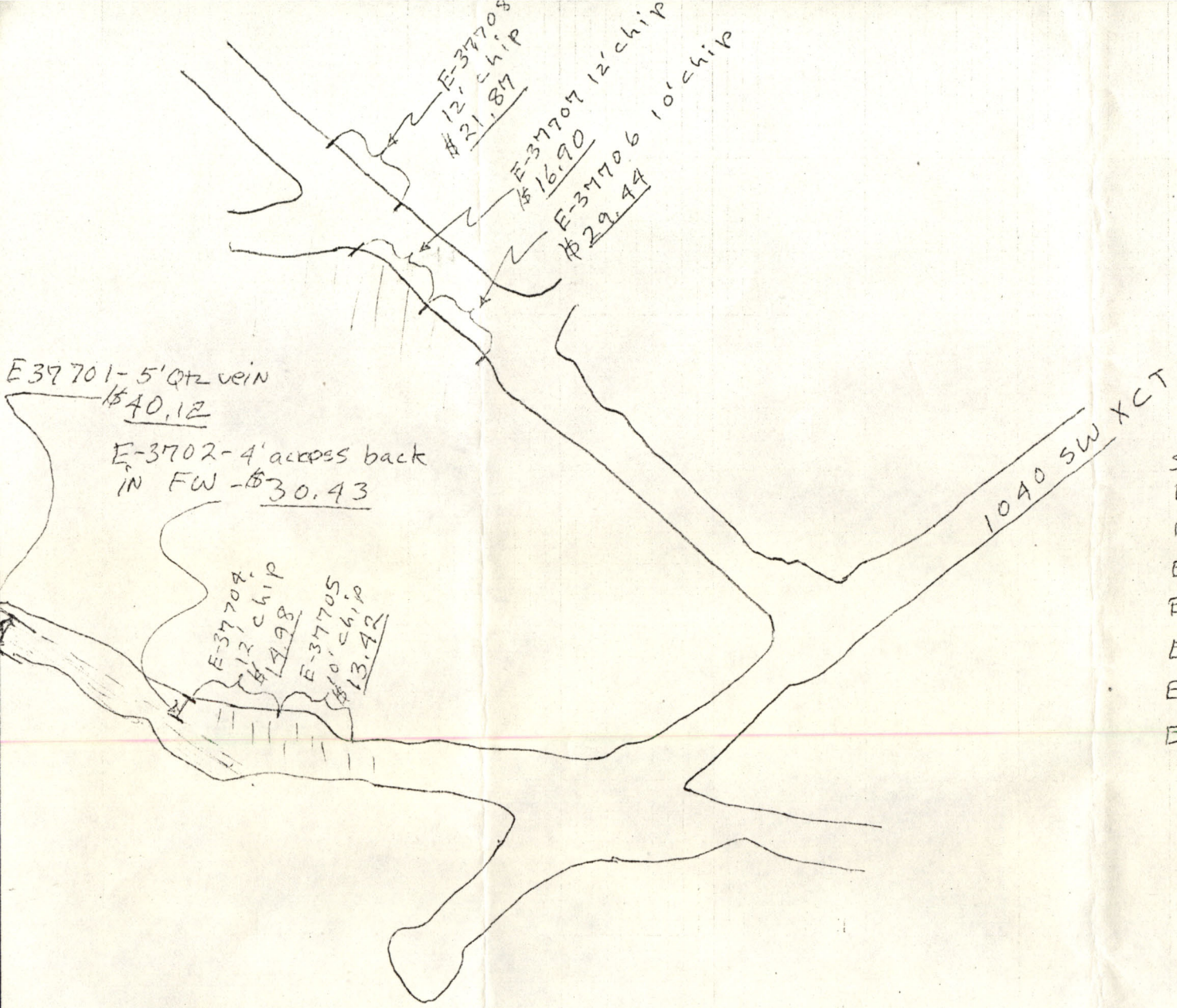

Sample No	WO_3	Au	Ag	Cu	Pb	Zn
E-37701	—	.07	1.68	1.47	.13	.65
E-37702	.13	.002	1.23	.04	.16	2.57
E-37704	.02	.004	1.37	.44	.05	.16
E-37705	.02	.002	.98	.45	.03	.19
E-37706	.02	.04	1.28	.39	.87	1.48
E-37707	.02	.004	.87	.24	.08	1.26
E-37708	.01	.007	.66	.48	.05	1.77

Quailey Mine
Sketch to show
Samples 1" = 20'

May 10, '76 L.O.S.

Values given in Gross Dollar value at:

WO_3 = $80/u Cu = .70
Au = $120.00 Pb = .20
Ag = 4.00 Zn = .30

Mineral Assay Office, Inc.

ASSAY CERTIFICATE

ASSAYERS & CHEMISTS

E. S. GATES, JR., PRES.
P. O. BOX 275 MINA, NEVADA 89422
PHONE: 702-573-2236

Ladd Enterprises, Inc.
70 Linden St., Suite 6
Reno, Nevada 89502

May 11, 1976

WE HEREBY SUBMIT THE RESULTS OF ASSAYS MADE ON THE FOLLOWING SAMPLES:

OFFICE No.	SAMPLE MARK	GOLD OZ. PER TON	SILVER OZ. PER TON	Copper Cu %	Zinc Zn %
#3856	#1, 22' to 25'	0.0064	8.34	5.28	2.82

By E. S. Gates Jr.
Assayer

Mineral Assay Office, Inc.

ASSAY CERTIFICATE

ASSAYERS & CHEMISTS

E. S. GATES, JR., PRES.
P. O. BOX 275 MINA, NEVADA 89422
PHONE: 702-573-2236

Ladd Enterprises, Inc.
70 Linden St., Suite 6
Reno, Nevada 89502

Feb. 27, 1976

WE HEREBY SUBMIT THE RESULTS OF ASSAYS MADE ON THE FOLLOWING SAMPLES:

OFFICE No.	SAMPLE MARK	GOLD OZ. PER TON	SILVER OZ. PER TON	Copper Cu %	Zinc Zn %
#3803					
1R85 SW	0'- 5' A 2883	0.0064	0.98	0.785	2.12
1R85 SW	8'-14' A 2884	0.0020	2.14	2.55	2.65
1R50 NE	0'- 4' A 2885	Trace	1.40	2.73	6.82
1R50 NE	3'- 7' A 2886, 12 cars	Trace	0.73	0.917	1.98
1R50 NE	8'-12' A 2887	Trace	8.52	2.18	3.67
2 NDR	56'-60' A 2888	0.005	1.05	0.138	
2 NDR	60'-65' A 2889	Trace	1.37	0.287	
2 NDR	65'-69' A 2890	Trace	1.50	0.835	
2 NDR	69'-74' A 2891	Trace	1.66	0.982	

By E. S. Gates Jr.
Assayer

Mineral Assay Office, Inc.

ASSAY CERTIFICATE

ASSAYERS & CHEMISTS

E. S. GATES, JR., PRES.
P. O. BOX 275 MINA, NEVADA 89422
PHONE: 702-573-2236

Ladd Enterprises, Inc.
70 Linden St., Suite 6
Reno, Nevada 89502

Dec. 24, 1975

WE HEREBY SUBMIT THE RESULTS OF ASSAYS MADE ON THE FOLLOWING SAMPLES:

OFFICE No.	SAMPLE MARK	GOLD OZ. PER TON	SILVER OZ. PER TON	Copper Cu %	Zinc Zn %	Tungsten WO_3 %
#3757						
#1040	1st R 53' to 56½'	0.004	21.68	6.21	8.31	
#1040	1st R 56½' to 62'	0.003	12.96	4.67	8.12	
#1040	1st R 62' to 69'				3.12	0.032

Mark Piles

By E. S. Gates Jr.
Assayer

? where from

Mineral Assay Office, Inc.

ASSAY CERTIFICATE

ASSAYERS & CHEMISTS

E. S. GATES, JR., PRES.
P. O. BOX 275 MINA, NEVADA 89422
PHONE: 702-573-2236

Ladd Enterprises, Inc.
70 Linden St., Suite 6
Reno, Nevada 89502

Aug. 15, 19 75

WE HEREBY SUBMIT THE RESULTS OF ASSAYS MADE ON THE FOLLOWING SAMPLES :

OFFICE No.	SAMPLE MARK	GOLD OZ. PER TON	SILVER OZ. PER TON	Copper Cu %	Tungsten WO3 %
	50 Ton car sample				
#3552	Quailey Mine #1040	0.001	0.56	0.068	0.228
	Probably from raise				

By [signature] Assayer

Mineral Assay Office, Inc.

ASSAY CERTIFICATE

ASSAYERS & CHEMISTS

E. S. GATES, JR., PRES.
P. O. BOX 275 MINA, NEVADA 89422
PHONE: 702-573-2236

Ladd Enterprises, Inc.
P. O. Box 665
Hawthorne, Nevada 89415

Oct. 31, 19 75

WE HEREBY SUBMIT THE RESULTS OF ASSAYS MADE ON THE FOLLOWING SAMPLES :

OFFICE NO.	SAMPLE MARK	GOLD OZ. PER TON	SILVER OZ. PER TON	Tungsten WO_3 %
#3690	R-1 Drift, 306-312			0.019
#3699	R-1 312-317			0.015
	R-1 317-323			0.024
	R-1 323-328			0.019
	R-1 328-334			0.019

? ele Zn

By E. S. Gates Jr.
Assayer

12-8-78

				Au	Hg	Cu	WO_3
# 8	R-1	342 - 348		Tr	.11	.095	.128
Gates	R-1	348 - 354		Tr	.14	.088	
by		354 - 360		Tr	.12	.261	
phone							

J. McLAREN FORBES
Consulting Geologist

2275 MUELLER DRIVE
RENO, NEVADA 89502
XXXX 89509

TELEPHONE: AREA CODE 702 - 322-1131
XXXXXX826 1545

May 6, 1976

Quailey Mine, Proposed Diamond Drill Holes.

These drill holes are laid out so as to extend the Quartz Vein and the Zn-Cu mineralization. The final bearing, inclination, and depth of each hole, in this series of proposed diamond drill holes, may be contingent upon the information obtained from the previously drilled holes, of this series.

From the west end of the 330 NW XCT.

P-1 location 580 E 4716 S
bearing S 50°E
inclination - 55°
depth 250'

To cut the Zn-Cu zone and cross the tactite, and then go through the Quartz Vein and the East Drift fault.

P-2 location 580 E 4720 S
bearing S
inclination - 60°
depth 200'

To cut the Zn-Cu zone and cross the tactite, and then go through the Quartz Vein and the East Drift fault.

From the junction of the 1040 SW XCT and the 330 NW XCT.

P-3 location 4777 S 650 E
bearing N 50°W
inclination + 50°
depth 150'

To explore the Zn-Cu zone, above the level.

P-4 location 4777 S 650 E
bearing N 50°W
inclination - 50°
depth 250'

To explore the Zn-Cu zone below the level, and the West limestone.

P-5 location 4774 S 655 E
bearing N
inclination 0°
depth 100'

To explore the Zn-Cu zone on the level.

From the west end of the 370 W D.

P-6	location	4788 S 500 E
	bearing	S
	inclination	0°
	depth	75'

To explore the tactite and the Quartz Vein fault zone, for scheelite and Zn-Cu mineralization, and to find the East Drift fault.

P-7	location	4780 S 500 E
	bearing	N
	inclination	0°
	depth	100'

To explore for the tactite and the West Limestone bed contact, and related mineralization.

From 1040 SW XCT.

P-8	location	4744 S 700 E
	bearing	N
	inclination	0°
	depth	100'

To explore for the extension of the Zn-Cu mineralization, and the continuation of the West Limestone bed.

J McLaren Forbes

J.McLaren Forbes

J. McLAREN FORBES
Consulting Geologist

2275 MUELLER DRIVE
RENO, NEVADA ~~89502~~ 89509

TELEPHONE: AREA CODE 702 ~~322-4131~~ 826.154

May 6, 1976

Quailey Mine, Proposed Diamond Drill Holes.

These drill holes are laid out so as to extend the Quartz Vein and the Zn-Cu mineralization. The final bearing, inclination, and depth of each hole, in this series of proposed diamond drill holes, may be contingent upon the information obtained from the previously drilled holes, of this series.

From the west end of the 330 NW XCT.

P-1	location	580 E 4716 S
	bearing	S 50° E
	inclination	- 55°
	depth	250'

To cut the Zn-Cu zone and cross the tactite, and then go through the Quartz Vein and the East Drift fault.

P-2	location	580 E 4720 S
	bearing	S
	inclination	- 60°
	depth	200'

To cut the Zn-Cu zone and cross the tactite, and then go through the Quartz Vein and the East Drift fault.

From the junction of the 1040 SW XCT and the 330 NW XCT.

P-3	location	4777 S 650 E
	bearing	N 50° W
	inclination	+ 50°
	depth	150'

To explore the Zn-Cu zone, above the level.

P-4	location	4777 S 650 E
	bearing	N 50° W
	inclination	- 50°
	depth	250'

To explore the Zn-Cu zone below the level, and the West limestone.

P-5	location	4774 S 655 E
	bearing	N
	inclination	0°
	depth	100'

To explore the Zn-Cu zone on the level.

From the west end of the 370 W D.

P-6	location	4788 S 500 E
	bearing	S
	inclination	0°
	depth	75'

To explore the tactite and the Quartz Vein fault zone, for scheelite and Zn-Cu mineralization, and to find the East Drift fault.

P-7	location	4780 S 500 E
	bearing	N
	inclination	0°
	depth	100'

To explore for the tactite and the West Limestone bed contact, and related mineralization.

From 1040 SW XCT.

P-8	location	4744 S 700 E
	bearing	N
	inclination	0°
	depth	100'

To explore for the extension of the Zn-Cu mineralization, and the continuation of the West Limestone bed.

J. McLaren Forbes

J.McLaren Forbes

March 26, 1976

Hand Sample Serial 115309

Mine Ladd Enterprises

Reno, Nevada

Nevada Assay Office
5800 RENO HIGHWAY
FALLON, NEVADA 89406
Telephone 867-3678

RESULTS PER TON OF 2000 POUNDS

NUMBER	GOLD Ozs. per Ton	SILVER Ozs. per Ton	LEAD Wet on Ore	COPPER Per Cent	TUNGSTEN Per Cent	ZINC Per Cent	ANTIMONY Per Cent	IRON Per Cent	CaF2 Per Cent	Per Cent	Per Cent
2898	.038	1.06		.51	.071	1.326					
2899	.038	.74		.38	.014	1.428					
2900	.043	1.10		.47	.036	1.428					
F-2 N. Slab 370WD	Trace	1.80		.846	.031	2.650					
S. " "	.021	4.58		.423							

Remarks

Charges $

William T. Sopley

January 6, 1976

Hand Sample Serial 115255

Mine Ladd Enterprises Ltd.

Reno, Nevada

Nevada Assay Office

5800 RENO HIGHWAY

FALLON, NEVADA 89406

Telephone 867-3678

RESULTS PER TON OF 2000 POUNDS

NUMBER	GOLD Ozs. per Ton	SILVER Ozs. per Ton	LEAD Per Ton Ore	COPPER Per Cent	TUNGSTEN Per Cent	ZINC Per Cent	ANTIMONY Per Cent	IRON Per Cent	CaF2 Per Cent	Per Cent	Per Cent
2860	.021	0	0	1.057		7.34					
2861	Tr	.34	0	1.734		6.12					
2862	.033	.46	0	.719	.031	7.04					
2863&2864	Tr	.46		.803	.020						
2865	.021	0	0	.549	.017	2.24					
2866	.019	0	0	0		8.87					
2867	.043	.94	0	2.961		15.30					
2868	Tr	2.28	0	4.108	.068	16.32					

Remarks

Charges $

Melvin L. Copley

December 24, 1975 Hand Sample Serial 115248

Mine Ladd Enterprises, Ltd.

Reno, Nevada

RESULTS PER TON OF 2000 POUNDS

Nevada Assay Office
5800 RENO HIGHWAY
FALLON, NEVADA 89406
Telephone 867-3678

NUMBER	GOLD Ozs. per Ton	SILVER Ozs. per Ton	LEAD Per Ton Ore	COPPER Per Cent	TUNGSTEN Per Cent	ZINC Per Cent	ANTIMONY Per Cent	IRON Per Cent	CaF2 Per Cent	Per Cent	Per Cent
2853	0	.78	0	.846		1.12					
2854	Tr	.32		0							
2855	.117	10.10		0							
2856	.017	.22		.423							
2857	.058	3.78		1.184							
2858	.823	1.94		.211		1.22					
2859	Tr	.04		0	.061	1.63					

Remarks

Charges $

William T. Sopley

December 10, 1975

Hand Sample Serial 115232

Mine Ladd Enterprises, Ltd.

Reno, Nevada

Nevada Assay Office

5800 RENO HIGHWAY
FALLON, NEVADA 89406
Telephone 867-3678

RESULTS PER TON OF 2000 POUNDS

NUMBER	GOLD Ozs. per Ton	SILVER Ozs. per Ton	LEAD Wet on Ore	COPPER Per Cent	TUNGSTEN Per Cent	ZINC Per Cent	ANTIMONY Per Cent	IRON Per Cent	CaF2 Per Cent	Per Cent	Per Cent
# 28552 1040 drift 60'	.166	11.30	.920	4.709	.043	8.568					
# 28551 1040 drift R 55	.975	5.18	.953	3.017	.070	7.956					
Tacoma	0.011	6.3		0.4		$19.50 16.36					

Remarks

Charges $

Alfredo R. Sopley

Nov. 14, 1975 Hand Sample Serial 115150

Nevada Assay Office

5800 RENO HIGHWAY
FALLON, NEVADA 89406
Telephone 867-3678

Mine Ladd Enterprises, Inc.

Reno, Nevada

Forbes Res

Qualey mins 10-40 Drift CUO

RESULTS PER TON OF 2000 POUNDS

NUMBER	GOLD Ozs. per Ton	SILVER Ozs. per Ton	LEAD Wet on Ore	COPPER Per Cent	TUNGSTEN Per Cent	ZINC Per Cent	ANTIMONY Per Cent	IRON Per Cent	CaF2 Per Cent	Per Cent	Per Cent
2839					.050						
2843 2 bags	.041	17.88		1.603						1.157	
2844					.245						
2845	.041	4.56		.763						0	
2846	.021	11.04		4.682						2.137	
2847	.032	11.12		.839						.839	

Remarks

Charges $

William P. Sopley

NOV. 6, 1975

Hand Sample Serial 115184

Mine Ladd Enterprises, Inc.

Reno, Nevada

Nevada Assay Office

5800 RENO HIGHWAY
FALLON, NEVADA 89406
Telephone 867-3678

RESULTS PER TON OF 2000 POUNDS

NUMBER	GOLD Ozs. per Ton	SILVER Ozs. per Ton	LEAD Wet on Ore	COPPER Per Cent	TUNGSTEN Per Cent	ZINC Per Cent	ANTIMONY Per Cent	IRON Per Cent	CaF2 Per Cent	Cpper oxide Per Cent	Per Cent
2833 6'	Tr	0		.827						.788	
2834 5'	Tr	.08		1.425						1.425	
2835 10'	Tr	.02		.954						.934	
2836					.083						
2837					.155						
2838					.172						
2839	Tr	.06		Tr							
2840	Tr	.02		.241	.046						
2841	.004	6.22		1.806	.074						
2842	.032	8.68		1.883	.020						

Remarks

Charges $

William L. Sapley

August 15, 1975

Hand Sample Serial 114986

Mine Ladd Enterprises

Fallon, Nevada

Nevada Assay Office

5800 RENO HIGHWAY

FALLON, NEVADA 89406

Telephone 867-3678

RESULTS PER TON OF 2000 POUNDS

NUMBER	GOLD Ozs. per Ton	SILVER Ozs. per Ton	LEAD Wet on Ore	COPPER Per Cent	TUNGSTEN Per Cent	ZINC Per Cent	ANTIMONY Per Cent	IRON Per Cent	CaF2 Per Cent	oxide copper Per Cent	Per Cent
2806	.021	.94		0	.544						
2807	.047	1.92		.152	.123						
2808	.038	1.92		0	.295						
2809	.078	1.92		1.460	.100					.629	
2810	.009	.58		.590	.086					.427	
2811	Tr	0		.295	.212						
2812	.019	.54		.356	.207						
2813	.009	0		0	.137						
2814	Tr	0		0	1.341						
2815	.043	0		0	.142						
2816	.006	.60		.661	.227					.570	
2817	.007	.42		.203	.167						

Remarks oxide Cu run with 3 hr. leach of 6% sulfuric acid sol.

Charges $

William R. Sopby

Nevada Assay Office

675 LESTER AVENUE

Reno, Nevada

October 3, 1975

FRANK W. JONES
Assayer-Chemist

Phone
329-4080

ASSAY CERTIFICATE FOR: Ladd Enterprises, Reno, Nev.

No.	SAMPLE	GOLD OZ./TON	SILVER OZ./TON	(Iron-Fe) %	Copper %	%	%	%
	Smelter 1 40' Tunnel	0.05	2.4	45.5	8.00			
	2	0.01	0.1	2.5	Tr			
	800-860 3	Tr	0.1	15.5	Tr			
	748-800 4	Tr	0.1	15.3	Tr			
	5	Tr	0.1	2.2	Tr			
	6	0.01	0.1	2.6	Tr			
	7	Tr	0.1	1.9	Tr			
	8	Tr	0.1	1.7	Tr			
	860-910 9	0.01	0.1	18.3	Tr			
	10	Tr	0.1	2.3	Tr			
	11	0.01	0.1	2.3	Tr			
	12	0.01	0.1	1.7	Tr			
	13	0.01	0.1	2.5	Tr			

Upper Adit

Telephone 363-3302

Hand Sample Serial 2026-2031

ASSAY REPORT

UNION ASSAY OFFICE, Inc.

W. C. WANLASS, President
L. G. HALL, Vice President
G. P. WILLIAMS, Treasurer
GERALDINE A. WANLASS, Secretary
P. O. Box 1528 Salt Lake City, Utah 84110

Mine Hecla Mining Co.
140 Washington St. Suite 202
Reno, NV

RESULTS PER TON OF 2000 POUNDS Feb. 4, 1976

	NUMBER	GOLD Ozs. per Ton	SILVER Ozs. per Ton	LEAD Per Cent	COPPER Per Cent	INSOL. Per Cent	ZINC Per Cent	SULPHUR Per Cent	IRON Per Cent	LIME Per Cent	Per Cent MO	Per Cent
S side	1079 59-64	0.010	9.6	3.6	4.250		6.06	5'			none	
	1080 64-69	0.005	1.6	0.4	1.676		4.93	5'			none	
		0.006	5.6	2.0	2.97		5.495					
	1081 84-88'	0.010	2.9	0.3	5.009		3.30	4'			0.007	
N side	1082 52-54	0.010	2.8	0.2	7.236		15.68	2'			0.002	
	1083 54-58	0.005	0.8	0.2	1.777		0.49	4'			none	
	1084 58-62'	0.010	17.4	8.7	8.956		9.76	4'			none	
		0.008	7.00	3.03	5.986		8.64					

Remarks

Charges $ 132.00

W. C. Wanlass

ASSAY DATA - QUAILEY MINE - 330 N. CROSSCUT

Sample No.	Interval	Footage	Au/oz	Ag/oz	Cu/%	Pb/%	Zn/%	Mo/%	Comments
1079	5'	59-64'	0.010	9.6	4.25	3.6	6.06	nil	S. side; spots of massive py-sph. and limonite in garnetized ls.
1080	5'	64-69'	0.005	1.6	1.68	0.4	4.93	nil	S. side; same as 1079.
1081	4'	84-89'	0.010	2.9	5.01	0.3	3.30	.007	S. side; N70E vein zone in garnetized ls. Ox. & sulfide copper, scheelite and molybdenite.
1082	2'	52-54'	0.010	2.8	7.24	0.2	15.68	.002	N. side; massive py-sph.-cpy w/some chalcocite and tetrahedrite? also tenorite and pitch copper.
Bell	"	" "	0.004	16.0	9.45	1.65	9.20		
1083	4'	54-58'	0.005	0.8	1.78	0.2	0.49	nil	N. side; silic. tactite w/dissem. py-cpy and tenorite?
Bell	"	" "	0.003	1.43	4.30	0.10	0.55		
1084	4'	58-62'	0.010	17.4	8.96	8.7	9.76	nil	N. side; garnet & ls. some limonite & copper pitch, py-cpy, chalcocite sphalerite & tetrahedrite?
Bell	"	" "	0.003	4.38	9.35	0.14	23.5		

Note: Samples 1079-1084 were continuous chip samples taken on January 28, 1976 by W. P. Johnston and McLaren Forbes. Measurements are from a spad in the center of the 1040 SW Crosscut. Samples were taken waist high except 1079 and 1080 were taken 2 feet above the track. Samples were chipped horizontally along the crosscut walls. Samples were assayed by Union Assay Office, Inc., Salt Lake City, Utah.

Underlined samples were previously taken by Enfield Bell, Freeport Minerals Company and analysed by Rocky Mountain Geochemical, Reno, Nevada.

It is suggested that there may be a transposition of samples above - from observation and assays it appears that Bell's 58-62' sample should correspond with Johnston 1082 (52-54) and vice versa for the other pair.

Telephone 363-3302

Hand Sample Serial 2492-2497

ASSAY REPORT

UNION ASSAY OFFICE, Inc.

W. C. WANLASS, President
L. G. HALL, Vice President
G. P. WILLIAMS, Treasurer
GERALDINE A. WANLASS, Secretary
P. O. Box 1528 Salt Lake City, Utah 84110

Mine Freeport Exploration Co
P.O. Box 1911
Reno, NV

FEB 17 1976

RESULTS PER TON OF 2000 POUNDS

Feb. 13, 1976

NUMBER	GOLD Ozs. per Ton	SILVER Ozs. per Ton	LEAD Per Cent	COPPER Per Cent	INSOL. Per Cent	ZINC Per Cent	SULPHUR Per Cent	IRON Per Cent	LIME Per Cent	Per Cent	Per C
DS-1-23-76-3	Trace	1.1	none	0.081		none					
DS-1-23-76-8	0.010	1.4	0.05	0.781		4.10					
DS-1-23-76-10	0.010	3.8	none	8.956		9.95					
DS-1-23-76-12	0.005	1.5	0.05	0.289		1.35					
DS-1-23-76-13	0.010	3.9	1.25	4.275		7.30					
DS-1-23-76-14	Trace	1.2	0.75	0.548		1.70					

Remarks

Charges $ 84.00

Glenn P. Williams

Per Eva, Secretary, Rocky Mountain Geochemical

Results were mailed to Freeport, P. O. Box 1911, Friday, 1/30/76

Copper, Lead, Zinc shown parts per million

Silver, Gold shown oz. per ton

Grab

#DS 1-23-76-1	.27%	Cu	#DS 1-23-76-6	105	Cu
	470	Pb		80	Pb
	685	Zn		250	Zn
	0	Au		0	Au
	.79	Ag		.03	Ag
#DS 1-23-76-2	225	Cu	#DS 1-23-76-7	65	Cu
	40	Pb		90	Pb
	25	Zn		165	Zn
	0	Au		0	Au
	.50	Ag		.06	Ag
#DS 1-23-76-3	680	Cu	#DS 1-23-76-8	.68%	Cu
	190	Pb		.12%	Pb
	405	Zn		3.70%	Zn
	0	Au		0	Au
	1.52	Ag		1.11	Ag
#DS 1-23-76-4	.17%	Cu	#DS 1-23-76-9	535	Cu
	340	Pb		110	Pb
	.26%	Zn		.25%	Zn
	0	Au		0	Au
	.26	Ag		.18	Ag
#DS 1-23-76-5	.11%	Cu	#DS 1-23-76-10	8.05%	Cu
	260	Pb		740	Pb
	425	Zn		8.55%	Zn
	0	Au		.003	Au
	.61	Ag		3.65	Ag

Wgt

Egt

#DS 1-23-76-11	.52%	Cu
	.12%	Pb
	.65%	Zn
	0	Au
	.50	Ag

#DS 1-23-76-12	.24%	Cu
	1000	Pb
	1.15%	Zn
	0	Au
	1.20	Ag

#DS 1-23-76-13	4.05%	Cu
	1.59%	Pb
	6.85%	Zn
	.003	Au
	3.79	Ag

#DS 1-23-76-14	.47%	Cu
	1.08%	Pb
	1.60%	Zn
	0	Au
	1.11	Ag

#DS 1-23-76-15	220	Cu
	170	Pb
	515	Zn
	0	Au
	.06	Ag

#DS 1-23-76-16	435	Cu
	110	Pb
	505	Zn
	0	Au
	.18	Ag

#DS 1-23-76-17	70	Cu
	30	Pb
	165	Zn
	0	Au
	.06	Ag

#DS 1-23-76-18	105	Cu
	60	Pb
	200	Zn
	0	Au
	.06	Ag

E:nm

0.13 Au 3.42 Ag .18% Pb 2.71% Cu

Formation

Charlie Delvesa

All samples prefexed
DS 1-23-76
samp. #1 grab from
N. side of active dump

samp.#	width	Cu	Pb	Zn	Ag	Au
1	grab					
2	5'					
3	38'					
4	45'					
5	5'					
6	4'					
7	23'					
8	5'					
9	28'					
10	2'					
11	15'					
12	17'					
13	13'					
14	11'					
15	15'					
16	21'					
17	24'					
18	31'					

Cu	Pb	Zn	Au	Ag
0.17%	340	.26%	0	.26

225 40 25 0 .5

680 190 405 0 1.52

5 0.11% 260 ppm 425 ppm 0 0.61

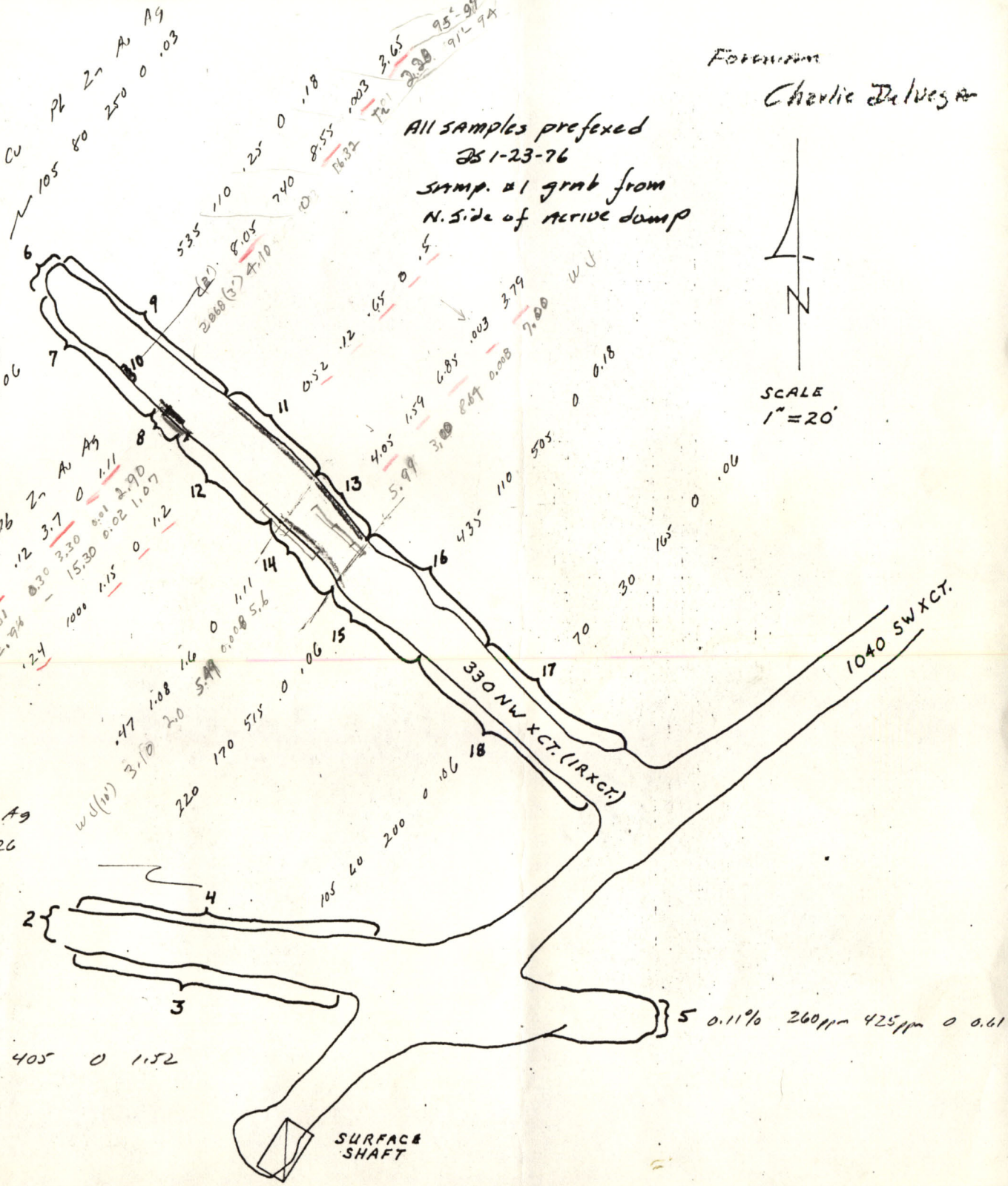

Foreman
Charlie Dalvegar

All samples prefixed
BS 1-23-76
samp. #1 grab from
N. Side of active dump

samp.#	width	Cu	Pb	Zn	Ag	Au
1	grab					
2	5'					
3	38'					
4	45'					
5	5'					
6	4'					
7	23'					
8	5'					
9	28'					
10	2'					
11	15'					
12	17'					
13	13'					
14	11'					
15	15'					
16	21'					
17	24'					
18	31'					

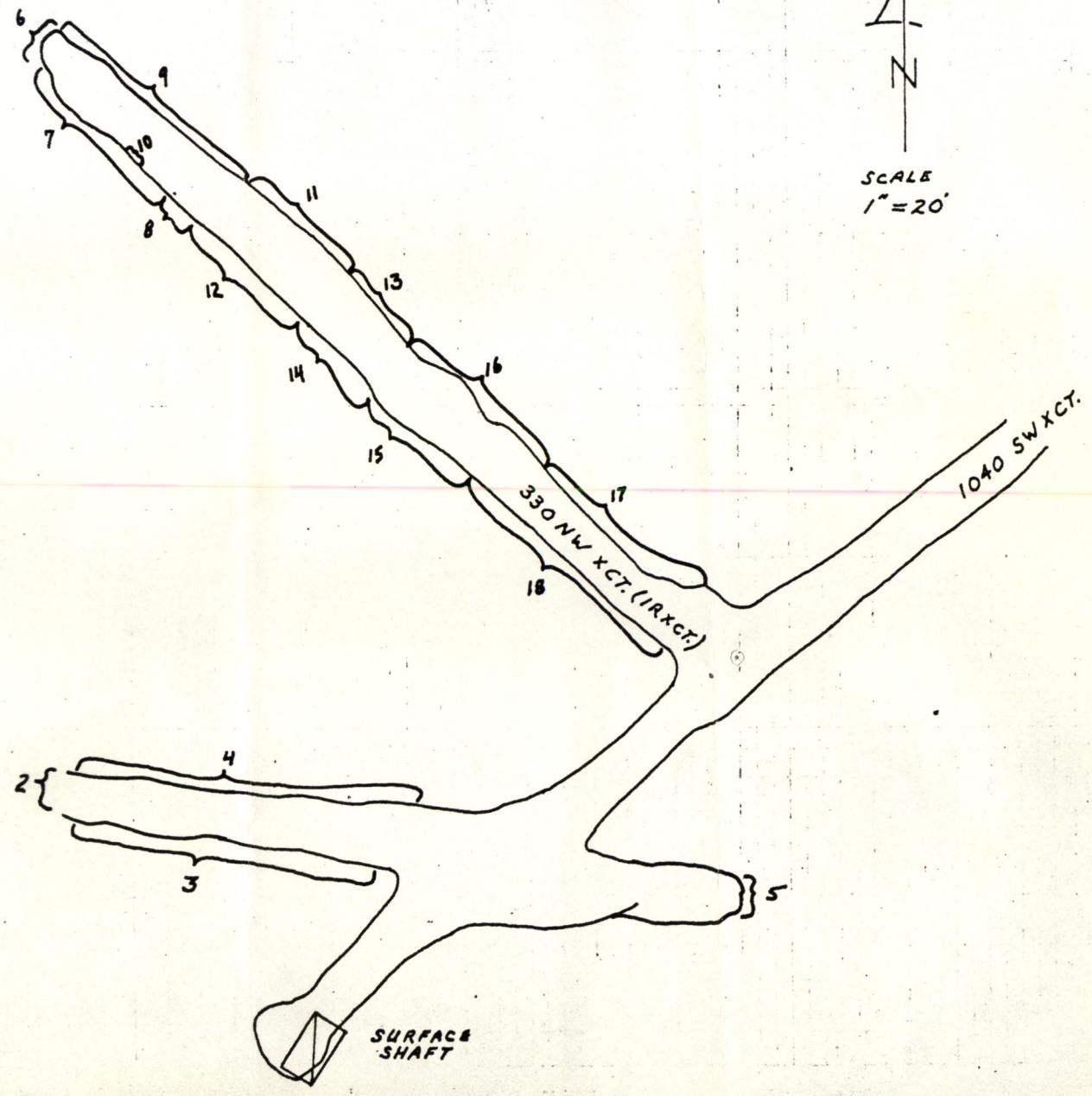

MIDVALE OFFICE

ROCKY MOUNTAIN GEOCHEMICAL CORP.

P. O. BOX 337 • 1323 W. 7900 SOUTH • MIDVALE, UTAH 84047 • PHONE: (801) 255-3558

Certificate of Analysis

RMGC Numbers: 75-67=10SL-C
Local Job No.:
Foreign Job No.: 75-20-4R
Invoice No.: M 6325

Date: July 10, 1975

Client: J.McLaren Forbes
2275 Muler Drive
Reno, NV 89502

Client Order No.: None

Report On: 11 samples

Submitted by:

Date Received: July 7, 1975

Analysis: WO_3

Analytical Methods: Determined colorimetrically

Remarks: Enc.
File(2)
- RMGC, Sparks -

cc: LRR/llp

Sample No.	% WO_3	Sample No.	% WO_3
3986 36"	.218%	3992 10'	.183%
3987 48"	113 = 0.011%	3993 15'	31 = 0.003%
3988 22"	31 = 0.003%	3994 6'	284 = 0.028%
3989 42"	.177%	3995 22'	6 = 0.0006%
3990 56"	.158%	3996 4'	6 = 0.0006%
3991 13'	.170%		

By Lawrence R. Reid
Lawrence R. Reid

All values are reported in parts per million unless specified otherwise. A minus sign (—) is to be read "less than" and a plus sign (+) "greater than." Values in parenthesis are estimates. This analytical report is the confidential property of the above mentioned client and for the protection of this client and ourselves we reserve the right to forbid publication or reproduction of this report or any part thereof without written permission.

ND = None Detected 1 ppm = 0.0001% 1 Troy oz./ton = 34.286 ppm 1 ppm = 0.0292 Troy oz./ton

December 10, 1975

Hand Sample Serial 115232

Mine Ladd Enterprises, Ltd.

Reno, Nevada

Duplicates

Nevada Assay Office

5800 RENO HIGHWAY

FALLON, NEVADA 89406

Telephone 867-3678

RESULTS PER TON OF 2000 POUNDS

NUMBER	GOLD Ozs. per Ton	SILVER Ozs. per Ton	LEAD Wet on Ore	COPPER Per Cent	TUNGSTEN Per Cent	ZINC Per Cent	ANTIMONY Per Cent	IRON Per Cent	CaF2 Per Cent	Per Cent	Per Cent
# 2852											
1040 drift 60'	.166	11.30	.920	4.709	.043	8.568					
# 2851											
1040 drift R 55	.975	5.18	.953	3.017	.070	7.956					
	Tr	1.00	Tr	2.30		Tr					

Remarks

Charges $

A. Fullmer R. Sopley

NOV. 6, 1975 Duplicates

Hand Sample Serial 115184

MR Ladd Enterprises, Inc.

Reno, Nevada

Nevada Assay Office

5800 RENO HIGHWAY
FALLON, NEVADA 89406
Telephone 867-3678

RESULTS PER TON OF 2000 POUNDS

NUMBER	GOLD Ozs. per Ton	SILVER Ozs. per Ton	LEAD Wet on Ore	COPPER Per Cent	TUNGSTEN Per Cent	ZINC Per Cent	ANTIMONY Per Cent	IRON Per Cent	CaF2 Per Cent	Copper oxide Per Cent	Per Cent
2833	Tr			.827						.788	
2834	Tr	.08		1.425						1.425	
2835	Tr	.02		.954						.934	
2836					.083						
2837					.155						
2838					.172						
2839	Tr	.06		Tr							
2840	Tr	.02		.241	.046						
2841	.004	6.22		1.806	.074						
2842	.032	8.68		1.883	.020						

Remarks

Charges $

William F. Sapley

Nov. 14, 1975

Hand Sample Serial

Mine Ladd Enterprises, Inc.

Reno, Nevada

Forbes. Res

Nevada Assay Office

5800 RENO HIGHWAY
FALLON, NEVADA 89406
Telephone 867-3678

RESULTS PER TON OF 2000 POUNDS

Qualey mine 1040 Drift CUO

NUMBER	GOLD Ozs. per Ton	SILVER Ozs. per Ton	LEAD Wet on Ore	COPPER Per Cent	TUNGSTEN Per Cent	ZINC Per Cent	ANTIMONY Per Cent	IRON Per Cent	CaF2 Per Cent	Per Cent	Per Cent
2839					.050						
2843 2 bags	.041	17.88		1.603						1.157	
2844					.245						
2845	.041	4.56		.763						0	
2846	.021	11.04		4.682						2.137	
2847	.032	11.12		.839						.839	

Remarks

Charges $

William F. Sopley

Nov. 14, 1975 Hand Sample Serial 115150

Nevada Assay Office

5800 RENO HIGHWAY
FALLON, NEVADA 89406
Telephone 867-3678

Mine Ladd Enterprises, Inc.

Reno, Nevada

Forbes Res

Quicksilver mine 10 40 Drift CUO

RESULTS PER TON OF 2000 POUNDS

NUMBER	GOLD Ozs. per Ton	SILVER Ozs. per Ton	LEAD Wet on Ore	COPPER Per Cent	TUNGSTEN Per Cent	ZINC Per Cent	ANTIMONY Per Cent	IRON Per Cent	CaF2 Per Cent	Per Cent	Per Cent
2839					.050						
2843 2 bags	.041	17.88		1.603						1.157	
2844					.245						
2845	.041	4.56		.763						0	
2846	.021	11.04		4.682						2.137	
2847	.032	11.12		.839						.839	

Remarks

Charges $

William P. Sopley

December 10, 1975

Hand Sample Serial 115232

Mine Ladd Enterprises, Ltd.

Reno, Nevada

Nevada Assay Office

5800 RENO HIGHWAY
FALLON, NEVADA 89406
Telephone 867-3678

RESULTS PER TON OF 2000 POUNDS

NUMBER	GOLD Ozs. per Ton	SILVER Ozs. per Ton	LEAD Wet on Ore	COPPER Per Cent	TUNGSTEN Per Cent	ZINC Per Cent	ANTIMONY Per Cent	IRON Per Cent	CaF2 Per Cent	Per Cent	Per Cent
#2852 040 drift 60'	.166	11.30	.920	4.709	.043	8.568					
#2851 040 drift R 55	.975	5.18	.953	3.017	.070	7.956					

Remarks

Charges $

Alfredinia T. Sopley

Nevada Assay Office

675 LESTER AVENUE

Reno, Nevada

October 3, 1975

FRANK W. JONES
Assayer-Chemist

Phone
329-4080

ASSAY CERTIFICATE FOR: Ladd Enterprises, Reno, Nev.

NO.	SAMPLE	GOLD OZ./TON	SILVER OZ./TON	(Iron-Fe) %	Copper %	%	%	%
	Smelter Tunnel 1 40'	0.05	2.4	45.5	8.00			
	2	0.01	0.1	2.5	Tr			
	3 800'-860	Tr	0.1	15.5	Tr			
	4 748-800	Tr	0.1	15.3	Tr			
	5	Tr	0.1	2.2	Tr			
	6	0.01	0.1	2.6	Tr			
	7	Tr	0.1	1.9	Tr			
	8	Tr	0.1	1.7	Tr			
	9 860-910	0.01	0.1	18.3	Tr			
	10	Tr	0.1	2.3	Tr			
	11	0.01	0.1	2.3	Tr			
	12	0.01	0.1	1.7	Tr			
	13	0.01	0.1	2.5	Tr			

Upper Adit

August 27, 1975

Hand Sample Serial 115007

Mine Ladd Enterprises

Reno, Nevada

Nevada Assay Office

5800 RENO HIGHWAY
FALLON, NEVADA 89406
Telephone 867-3678

RESULTS PER TON OF 2000 POUNDS

NUMBER	GOLD Ozs. per Ton	SILVER Ozs. per Ton	LEAD Wet on Ore	COPPER Per Cent	TUNGSTEN Per Cent	ZINC Per Cent	ANTIMONY Per Cent	IRON Per Cent	CaF2 Per Cent	Per Cent	Per Cent
# 27	.068	0		.30	.02						
1240S XCT 61'-66'											

Remarks

Charges $

William F. Sopley

86.7-3678

Quailey Samples 1-30-76

By phone from Ladd office.

370 W	footage	Sn	Ag	Pb	Cu	Zn	WO_3	Mo
2 R or								
370 W								
2869	31'-35'	Tr	4.98		.55			
2870	35'-39'	.032	2.43		.25			
2871	39'-43'	Tr	1.88		Tr			
2872	43'-48'	0.	4.02		.17			
2873	48'-52'	Tr	1.62		.55			
2874	52'-56'	.023	2.84		.21			
2R. Slab	25' $16.08	0.009	2.93		0.29			
370 W ✓ 2875	37'-47'	.022	2.56		.68	1.53	10'	31.71
330 NW 1R Slab		.01	2.9	0.3	5.01	3.30	.06	0.201 / 0.009
✓ 2876	82'-87'	.136	3.42	.18	2.71	6.12	5'	10.63
1R 330 NW								
✓ 2877	93'-99'	.037	0.94		0	1.16	6'	16.60
1L 370 E								
2878	12'-16'	.041	4.10		.34			
2879	16'-20'	.Tr	1.62		.38			
2880	20'-24'	Tr	0.82		.25			
2881	24'-27	.036	2.06		0			
2882	27-31	.011	0.63		.17			
	19' $12.32	0.0186	1.85		0.23			

Au $130.00
Ag - $3.90
Cu $0.60 @ 12.00/unit $145.90
Zn $0.35 @ 7.00/unit $152.90 no Cu 16.6596

389-1169
573-2236
Gates

Jack Bush
Chief Geologist

Thursday 16 i

	Au	Ag	Cu	Zn	WO_3
2892 89'-3' N side	0.5166	2.48	.275	.745	0.443
2893 89'-4' S side	.0041	2.01	.725		0.131
2894 cars 73'-79'	.0076	3.69	1.42		
2895 79'-85'	.0015	2.93	1.02		
2896 16 cars 85'-89'	.0016	1.36	.785		
2897 85-89 + cars N end corner	.0021	2.06	.745	.173	.134
2898 370 WD 24 cars 89-95	.038	1.06	.51	1.326	.071
2899 18 cars 95-100	.038	.74	.38	1.428	.014
2900 12 cars 100-104	.043	1.10	.47	1.428	.036

Gates

F1 small slab

F2 N end slab

N

Quailey Car Grab Samples

(1R)
330 NW – 85' W dip hole

	Footage	Au	Ag	Cu	Zn	
2883	0–5	0.0064	0.98	0.785	2.12	
2884	8–14	0.002	2.14	2.55	2.65	
	14'	0.003	1.56	1.67	2.395	$43.24

(1R)
330 NW 50' E dip hole

2885	0–4	Tr	1.40	2.73	6.82	
2886	3–7	Tr	0.73	0.917	1.98	
2887	8–12	Tr	2.52	2.18	3.67	
	12'	Tr	3.22	1.94	4.12	$64.68

370 W (2R)

2888	56'–60'	0.005	1.05	0.138	
2889	60'–65	Tr	1.37	0.287	
2890	65–69	Tr	1.50	0.835	
2891	69–74	Tr	1.66	0.982	
	18'	0.001	1.405	0.459	$10.99

#106.38

Quailey Car Grab samples

		Au	Ag	Cu	Pb	Zn	WO_3	Mo
330 NW	82'-85'	0.136	3.42	2.71	0.18	6.12	0.06	0.20
"	93'-99'	0.037	0.94	–		1.16		
								#16.80

370 W	31-35	Tr	4.98	0.55		
	35-39	0.032	2.43	0.25		
	39-43	Tr	1.88	Tr		
	43-48	0	4.02	0.17		
	48'-52'	Tr	1.62	0.55		
	52'-56'	0.023	2.84	0.21		
Quartz						
	Slab on N. wall 37'-47'	0.022	2.56	0.68	–	1.53
Ave	25'	0.009	2.93	0.29		#16.08
						#31.71

370 E	12'-16'	0.041	4.10	0.34	
	16'-20'	Tr	1.62	0.38	
	20'-24'	Tr	0.82	0.25	
	24-27'	0.036	2.06	0	
Quartz	27'-31'	0.011	0.63	0.17	
Ave.	19'	0.018	1.85	0.23	#12.32

Au	#130oz
Ag	3.90
Cu	0.60
Zn	0.35

Nevada assay Office . W. 67-3678
5 min $ 1.75

	Au	Ag	Cu	Zn	WO_3
2601	.013	2.24	0		
2602	.218	4.60	.465	3.825	.918
2603	.146	.46	.423	1.785	.245
2604	Tr	1.38	.549	1.938	.294

Continental Oil Co.
airport Playa
1755 East Plumb Lane
Suite 160

Arthur E Granger
702-673 1531
801-375-6939

P.O. Box 7824
Reno, Nevada 89502

INVOICE

ROCKY MOUNTAIN GEOCHEMICAL CORP.

PHONE 801 - 255-3558
DUNS #04-370-1705

POST OFFICE BOX 337
MIDVALE, UTAH 84047

INVOICE NO. M 6325

INVOICE DATE July 10, 1975

JOB NUMBER 75-67-10SL-C

DATE SHIPPED (75-20-4R)

SOLD TO J. McLaren Forbes

ADDRESS 2275 Muler Drive

CITY Reno, NV 89502

SHIP TO

ADDRESS

CITY

CUSTOMER ORDER NO.	TERMS	SHIPPED VIA	F. O. B.	FREIGHT
None	NET 30 DAYS			☐ PREPAID ☐ COLLECT

QUANTITY	UNIT	DESCRIPTION		UNIT PRICE	AMOUNT
		Preparation:	11 samples	1.25/ea	13.75
		WO_3:	11 determinations	4.50/ea	49.50
		assays:	5 determinations	1.00/ea	5.00
REMARKS				INVOICE TOTAL	68.25

Buyer agrees to pay collection costs including reasonable attorney's fees and court costs and interest at the maximum legal rate in the event of default.

No goods will be accepted for credit unless returned with our permission.

Ps

UNION CARBIDE CORPORATION
MINING AND METALS DIVISION
Bishop, California

SCHEDULE FOR PURCHASING TUNGSTEN CONCENTRATES WHICH ARE COMPLETELY AMENABLE TO OUR PROCESS*

WO3 Content	Per Short Ton Unit WO3 f.o.b. Upper Scheelite Near Bishop, California
Less than	No Payment
20.00 % to 24.99	$ 65.00
25.00 to 29.99	66.25
30.00 to 34.99	67.50
35.00 to 39.99	68.75
40.00 to 44.99	70.00
45.00 to 49.99	71.25
50.00 to 54.99	72.50
55.00 to 59.99	73.75
60.00 and up	75.00

This schedule is not an offer to purchase tungsten concentrates. Do not ship concentrates unless we issue an order to purchase.

Prices are subject to change without notice.

For materials which originate from foreign sources, Seller/Shipper must arrange to pay applicable U.S. Duty and submit evidence of such payment.

*Based on five-pound sample submitted by Seller. Materials shipped must conform to sample submitted for evaluation.

We require approximately three weeks to conduct test work on samples submitted for evaluation.

Prices apply to Lot deliveries of one dry ton or more. Deductions as shown below will be made from regular purchase schedule for Lots of material delivered in quantities of less than one (1) dry ton:

		Deduct	
Less than	2000 lbs. (Dry)	$ 1.00	Unit WO_3
	1500	1.50	
	1000	2.00	
	500	2.50	

or $ 50.00 , whichever is greater

Concentrate particle size must be less than one-quarter (1/4) inch.

Concentrates which contain excessive moisture (generally in excess of 5% H2O) are not acceptable.

Deliveries are limited from 8:00 A.M. to 3:00 P.M., Monday through Friday, except holidays.

Revised: August 1. 1974

Get Pulps

			ppm	Pb	Zn
3592 -	11' quartz -	S	855	600	570
			.08%	.06%	.05%
			.003 oz Au		1.2 oz Ag
63 -	3593 Sulfide 2' massive		9.35% Cu	.14 Pb	23.5 Zn
			.003 Ag	4.38 oz Ag	
3.5'	94		4.30% Cu	1000 ppm Pb	.55% Zn
			<.003 Au	1.43 oz Ag	
	95		9.45% Cu	1.65% Pb	9.80% Zn
			.006 Au	16.00 Ag.	
3596	Poly Halla				
			.17 Cu	.18 Pb	0.08 760 ppm Zn
			.006 Au	7.15 Ag.	

		W	Au	Ag	% Cu	oxide	% WO_3
50'–55'	2811 ✓	60"	Tr	0.00	0.295		0.21 0.212
		226 ÷	Tr	0.00	0.30	=	43.322 0.192
wedge 58–61	2817 ✓	36"	0.007	0.42	0.203		0.167
		262 ÷				=	49.167 0.188
50'–60'	2812	72"	0.019	0.54	0.356		0.207
	16	54	0.006	0.60	0.661		0.227
	11	60"	Tr	0.00	0.295		0.212
		186 ÷	0.692	71.28	79.026		39.882
			0.009	0.383	0.425		0.214
	17	36	0.007	0.42	0.203		0.167
		222 ÷	1.944	86.40	86.334		45.894
		55.5" =	0.009 =	0.389 =	0.389	=	0.207
	2810	40"	0.009	0.58	0.590	(.427)	0.086
		4 262	2.304	109.60	109.934		49.334
		65.5"	0.009	0.418 =	0.419	=	0.188
			0.01	0.42	0.42		0.19
			$1.60	$1.93	$5.04		$15.20
					=		$23.77 (70% Recov. $16.64)

~~52" is~~ The total width sampled in the 1300 raise, which includes the foot and hanging wall samples has the width and average value of:

52" at $31.77

Assumed 70% recovery 22.39

The average value of all the samples taken in the 1240 Crosscut, from 50' to 60', for 10' of crosscut is:

$23.77

Assumed 70% Recovery 15.20

Sunday 9 A.M.

945-5698

1085 E 2nd

867-3678

A Cowley

#1.10

	Smelter	Adit	Au	Ag	Cu	Cu Ox
2832	6'		T	0.0	.887	.788
2834	5'		Tr	0.08	1.425	1.425
2835	11'		Tr	0.02	.954	.934

	1040 SXCT		Au	Ag	Cu	WO_3
2836	NW wall 1st & narrow qtz & Cu					
2836	47-55	seams of narrow qtz	8'			.083
2837	42-47		5'			.155
2838	55-64		9'			.172
2839	64-72		Tr	.06	Tr	
2840	72-78		Tr	.02	.24	.046
2841	Quartz 72-80-78-80	6' across face (16' sample	0.004	6.22	1.806	0.074
2842	Car sample 360'-366'	same round as 2841 (11-1-75)	0.032	8.68	1.883	0.020
				43.86	22.60	

Au 150 oz

Ag 4.50

Cu .60

66.45

2.859

50.26

These samples measured 287'

from point in main XCT.

173
11
284
80
364

0 — 867 — 3678

Quailey 11-8-75

1040 S Drift C

			Au	Ag	Cu %	Cu OX	WO_3
2843	N. Wall	~~g.t~~ hall	.019	9.36	2.163	1.897	
2843	" "	~~1.4~~ "	0.049	20.68	1.043	1.018	
		=	0.034	15.02	1.103	1.1075	
2844	2' on HW	Scheelite				0	
2845	S. wall	same as 2843 - less	0.041	4.56	0.763	0	
	limonite	+ sulfides					
2846	Bulk	369-375	0.021	11.04	4.682	2.137	
2847	Bulk	375-381	0.032	11.12	0.839	0.839	

2839 .050

0.019
.049
.068

3.20 6

Quailey 11-8-75

			Au	Ag	Cu	Cu OX
2843	N. wall	1st ½ (7')	0.049	20.68	1.043	1.018
2843	N. wall	2nd ½ (6')	0.019	9.36	2.163	1.297
		13'	0.034	15.02	1.603	1.1075
2843 re-assay		13'				
	All of above ½ to ⅓ oxidized					
2845		13' S. Wall	0.041	4.56	0.763	WO_3
	Coll sulfide and little or no chalcopyrite)					
2845		S. Wall 13'	0.041			
2244		2' showing scheelite on H.W of N. wall				% WO_3
2246		Car 369-375 sample 6'	0.021	11.04	4.682	2.137
2247		Car 375-381 sample 6'	0.032	11.12	0.839	0.839

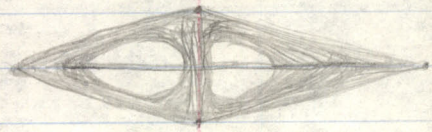

Assay calculations A

1040 Ra

4 samples

#	W	Au	Ag	Cu	oxids WO3
3986	36"	Tr	.60	.36	0.100
2813	48"	0.009	0	0	0.137
14	36"	Tr	0	0	1.341
15	60"	0.043	0	0	0.142
4 | 180 ÷		3.012	21.60	12.96	66.972
	45" @	= .017	= 0.12	= 0.072	= 0.372
		.02	0.12	0.07	0.37

1293 Ra

calculate for this

3987	48"	0.02	3.40	1.20	0.04
3988	22"	0.01	2.80	1.70	0.02
2809	48"	0.078	1.92	1.46 (0.629)	0.10
3 | 118 ÷		4.124	316.96	165.08	7.16
39.3	=	0.042	= 2.686	= 1.398	= 0.06
2807	12"	0.047	1.92	0.152	0.123
4 | 130 ÷		5.488	3.4000	166.88	8.636
32.5	=	0.042	= 2.615	= 1.283	= 0.066
		0.04	2.62	1.28	0.07

1300 Ra

should I use it?

3989	42"	0.01	1.30	0.04	0.220
3990	56"	0.01	1.00	0.04	0.160
2806	48"	0.021	0.94	0	0.544
2808	14"	0.038	1.92	0	0.295
4 | 160 ÷		2.520	182.60	3.92	48.442
40"		0.02 0.016	1.14 1.141	0.03 0.025	0.30 0.303
2807	12"	0.047	1.92	0.152	0.123
		0.05	1.92	0.15	0.12
5 | 172 ÷		3.084	205.64	5.744	49.918
34.5	=	0.018	= 1.195	= 0.033	= 0.290

used

$32.00 × 40"
+ 28.23 × 12.5
= 1651.84
÷ 52" =
$ 31.77
0.70% = 22.39

1240 SXCT

2810	40"	0.009	0.58	0.590 (0.427)	0.086
2812	72"	0.019	0.54	0.356	0.207
2816	54"	0.006	0.60	0.661 (0.570)	0.227
3 | 166 ÷		2.052	94.48	84.926	30.602
55.3"	=	0.012	= 0.569	= 0.511	= 0.184
		0.01	0.57	0.51	0.18

3/

$ 1.10 (Phone)
.07
$1.17

	A	Mg	Cu	OX.	WO_3	
2806	.021	.94	0		.544	fair
2807	.047	1.92	0.152		.123	
08	.038	1.92	0		.295	
09	.078	1.92	1.460	.629	.100	
10	.009	.58	.590	.427	.086	
11	Tr	0	.295		.212	
12	.019	.54	.356		.207	
13	.009	.0	0		.137	
14	Tr	0	0		1.341	
15	.043	0	0		.142	
16	.006	.60	.661	.570	.227	
17	.007	.42	.203		.167	

HUNTER MINING LABORATORY

3160 NORTH DEER RUN ROAD, NO. 9
CARSON CITY, NEVADA 89701

HENRY H. SCALES
LABORATORY: (702) 882-3170
RESIDENCE: (702) 883-3291

June 2, 1975

LADD ENTERPRISES, INC.
Attn: Mr. G. G. Gressman
70 Linden Street, Suite 6
Reno, Nevada 89502

LABORATORY NO.: 0162

REPORT OF ASSAYS
- Gold and Silver (by fire assay) in troy ounces per ton (2000 lb.av.)
- Copper in percent (parts per hundred)
- on the samples submitted on May 30, 1975:

SAMPLE MARK:	GOLD	SILVER	COPPER
Quailey Mine, Top vein (1)	none	0.64	0.3
Quailey Mine, Silver vein	none	1.64	0.5
Upper Dump	trace	2.12	0.3
Quailey Mine, Top vein (2)	trace	1.44	1.1
Rocks	0.010	13.13	1.1

H. H. Scales - Assayer

Trace of Gold indicates presence but below 0.005 oz./ton

Sent 2 of these to Conrad Mey- 4/21/42

Samples by HBC Jr. & Wm. Sirbeck

Assayed by C. A. Johnson, Reno, Nev.

EXCELSIOR COPPER MINE
18 Miles South of Hawthorne
February, 4 1942
+8?

EX NO. 1. MAIN TUNNEL. Across 5' on West wall at intersection of main tunnel and first drift to Southeast. In approximately 1400 ft.

✓ EX NO. 1.....Trace oz. Au.....1.90 oz.Ag.....1.1% Cu.

EX NO. 2. MAIN TUNNEL ORE DUMP. 10 holes (2 handsful each) on West and North sides of North ore dump.

EX NO. 2.....Trace oz. Au.....Trace oz.Ag....0.6% Cu.

EX NO. 3. MAIN TUNNEL ORE DUMP. 5 holes (3 handsful each) on East side of North ore dump.

EX NO. 3.....Trace oz. Au.....Trace oz. Ag...1.0% Cu.

EX NO. 4. SILVER TUNNEL WASTE DUMP. Chips off approximately 5 tons of brown on small tunnel dump approximately 400 ft. West of main tunnel.

EX NO. 4.....Trace oz. Au..... 0.70 oz. Ag...Trace Cu.

EX NO. 5. SILVER TUNNEL ORE PILE. Chips off 3 tons ore pile approximately 35 ft. South of No. 4.

EX NO. 5..... 0.03 oz. Au.....17.90 oz. Ag...0.4% Cu.

EX NO. 6. TOP OF HILL. Acros s 2 ft. on lime quartz cropping about 300 ft. Southerly and Easterly of Mex Furnace on West side of high hill where we were headed.

EX NO. 6.....Trace oz. Au.....Trace oz. Ag.

EX NO. 7. TUNNEL TOP OF HILL. In open cut across 6 ft. on East wall outside portal of tunnel. This is 300 ft. up hill above upper 900 ft. tunnel.

EX NO. 7.....Trace oz. Au.....Trace oz. Ag...0.3% Cu.

EX NO. 8. UPPER TUNNEL. In upper 960 ft. Tunnel in west drift (roundabout) 40 ft. from breast, started West side of No. 9 sample and cut across 13 ft. by picking off pieces at random. All rock.

EX NO. 8.....Trace Cu.

EX NO. 9. UPPER TUNNEL. Starts at East end of No. 8. Cut across 10 ft. mostly crushed zone. Left black marks.

EX NO. 9.....Trace Cu.

EX NO. 10. UPPER TUNNEL. 66 ft. East of West edge of No. 9 we cut across 19½ ft. on North wall. This is in area where ore seemed to have petered out, judging from last work done.

EX NO. 10.....1.4% Cu.

EX NO. 11. UPPER TUNNEL. About 6 ft. North of North corner of raise between upper and lower tunnel - cut across 5½ ft. of copper ore in roof. Left black mark. This is evidently the ore previously stoped.

EX NO. 11.....1.2% Cu.

EX NO. 12. UPPER TUNNEL. Across 6½ ft. on North Wall in fracture zone where 3 ft. holes "boot-legged". Left black marks. This is 42 ft. East of winze.

EX NO. 12.....1.3% Cu

EX NO. 13. UPPER TUNNEL. Across 2 ft. of Sulphide bottom of breast in face of East cross cut, Station 2 Upper Tunnel, 60 ft. more or less, East of Stat. 2.

EX NO. 13.....0.4% Cu.

EX NO. 14. UPPER TUNNEL. Upper tunnel starts 876 ft. from portal on East Wall and runs 14 ft. South. In sulphide zone. 40 ft. North of Station No. 2.

EX NO. 14.....Trace Cu.

EX NO. 15. UPPER TUNNEL. Starting on South wall opposite South end of No. 12 and running 13 ft. South. Sulphide ore.

EX NO. 15.....Trace Cu.

EX NO. 16. UPPER TUNNEL. 8 Ft. North of North end of No. 14 we cut across 16 ft. North on West wall. All Sulphide.

EX NO. 16.....Trace Cu.

EX NO1 17. SILVER TUNNEL DUMP. About 300 to 400 ft. West of Lower Tunnel. This about 20 ft. West of where No. 5 on coarse rock was taken.

EX NO. 17.....Trace oz. Au.....1.10 oz. Ag.

EX NO. 18. MAIN TUNNEL. Sample of muck in extreme east end of east drift of lower tunnel. This is further east than upper tunnel.

EX NO. 18.....Trace Cu.

EX NO. 19. MAIN TUNNEL. Sample of quartz in 22' cross cut near breast of east drift. We sampled across 2 ft. up and 2 ft. down. Only a lens of white quartz.

EX NO. 19.....Trace oz. Au.....0.40 oz. Ag.

EX NO. 20. MAIN TUNNEL. Stope No. 1 in east cross cut of lower level. HBCJr. climbed above ore chute and sampled across 5 ft. where old timers had prepared to start stoping. Left Ex 20 black marks on ore chute No. 1.

EX NO. 20.....Trace oz.Au.....Trace oz.Ag.....0.7% Cu.

ASSAY CERTIFICATE

C. A. JOHNSON
Assayer and Chemist
221 LINCOLN ALLEY
Rear Golden Hotel
P. O. BOX 339 PHONE 21323

RENO, NEVADA, Feb. 5th, 1942, 19

The samples assayed for Mr. H. B. Chessher,

gave following results per ton of 2000 lbs.

DESCRIPTION	GOLD OZ. PER TON	VALUE PER TON	SILVER OZ. PER TON	VALUE PER TON	PERCENTAGE OF	VALUE PER TON	TOTAL VALUE PER TON
Sample No. 1	Trace		1.90	1.35	Copper-1.1%-No Va		$1.35
" No. 2	Trace		Trace		Copper- .6% " "		
" No. 3	Trace		Trace		Copper-1.0% " "		
" No. 4	Trace		.70	.50	Copper-Trace		.50
" No. 5	.03	1.05	17.90	12.71	Copper-.4% " "		$13.76

These samples were from the EXCELSIOR ~~XXX~~ MOUNTAIN COPPER MINE located at southerly end of Whiskey Flat and about 18 miles south of Hawthorne, Nevada. On north side of Excelsior Mountains about 1½ miles S-SW of road to Marietta. Also known as Qualeys Camp. Samples taken by HBCJr. and Wm. Sirback on Feb. 5, 1942.
Patent Survey No. 3303.

Gold at 35.00 per oz. Copper at

Silver at 71 ¢ per oz. Lead at

Charges, $

C. A. Johnson
ASSAYER

ASSAY CERTIFICATE

C. A. JOHNSON
Assayer and Chemist
221 LINCOLN ALLEY
Rear Golden Hotel
P. O. BOX 339 PHONE 21323

All of these samples are from the Excelsior mine, Whiskey Flat, 18 miles S of Hawthorne except the Midas Tunnel vein and that sample is from Pine Grove mine in Lyon County, Nevada.

RENO, NEVADA, Feb. 10th, 1942. 19

The samples assayed for Mr. H. B. Chessher,

gave following results per ton of 2000 lbs.

DESCRIPTION	GOLD OZ. PER TON	VALUE PER TON	SILVER OZ. PER TON	VALUE PER TON	PERCENTAGE OF	VALUE PER TON	TOTAL VALUE PER TON
Sample No. 7 Ex ✓	Trace		Trace		Copper--.3%-No Value		
" No. 20 " ✓	Trace		Trace		Copper--.7%- "		"
" No. 6 " ✓	Trace		Trace				
" No. 17 ✓	Trace		1.10	.78			.78
" No. 19 ✓	Trace		.40	.28			.28
~~Midas Rich Vein~~	1.74	60.90	.20	.14	(Midas Tunnel at Pine Grove)		61.04
" No. 8 ✓					Copper----	Trace	
" No. 9 ✓					Copper---	Trace	
" No. 10 ✓					Copper-1.4%-No Value		

Gold at 35.00 per oz. Copper at

Silver at 71 ¢ per oz. Lead at

Charges, $

C. A. Johnson
ASSAYER

ASSAY CERTIFICATE

C. A. JOHNSON
Assayer and Chemist
221 LINCOLN ALLEY
Rear Golden Hotel
P. O. BOX 339 PHONE 21323

All of these samples are from the Excelsior Mine in Whiskey Flat, 18 miles S of Hawthorne, Nevada.

RENO, NEVADA, Feb. 10th, 1942. 19

The samples assayed for Mr. H. B. Chessher,

gave following results per ton of 2000 lbs.

DESCRIPTION	GOLD OZ. PER TON	VALUE PER TON	SILVER OZ. PER TON	VALUE PER TON	PERCENTAGE OF	VALUE PER TON	TOTAL VALUE PER TON
Sample No. 11					Copper-1.2%	No Value	
" No. 12					Copper-1.3%	" "	
" No. 13					Copper- .4%	" "	
" No. 14					Copper-Trace		
" No. 15					Copper&-Trace		
" No. 16					Copper--Trace		
" No. 18					Copper--Trace		

Gold at.....per oz. Copper at.....

Silver at.....per oz. Lead at.....

Charges, $.....

C A Johnson
ASSAYER

2853
59

HUNTER MINING LABORATORY

3160 NORTH DEER RUN ROAD, NO. 9
CARSON CITY, NEVADA 89701

HENRY H. SCALES
LABORATORY: (702) 882-3170
RESIDENCE: (702) 883-3291

October 13, 1975

LADD ENTERPRISES, INC.
Attn: Mr. G. G. Gressman
70 Linden Street, Suite 6
Reno, Nevada 89502

LABORATORY NO.: 0375

REPORT OF ASSAYS
- Gold and Silver (by fire assay) in troy ounces per ton (2000 lb. av.)
- Copper in percent (parts per hundred)
- on the samples submitted on October 8, 1975:

SAMPLE MARK:	GOLD	SILVER	COPPER
#1	0.020	2.38	6.5
#3	trace	0.46	nil
#4	none	0.12	nil
#9	none	0.08	nil
#13	none	0.08	nil

H. H. Scales - Assayer

Trace of Gold indicates presence but below 0.005 oz./ton

1240 ~~B~~ XCT № 27

West wall

61' — 66' —

limonite stained ls, some what siliceous v sp.

Ca ? Sch. flac.

Sampler