

## Mining District File Summary Sheet

|  |   |
|--|---|
| DISTRICT   | Tonopah   |
| DIST_NO  | 4840 60000344   |
| COUNTY   | Nye   |
| If different from written on document                                  |   |
| TITLE  | Hughes Tool Co - Claims offered for sale to                               |
| If not obvious   | Hughes Tool - Smith Vic   |
| AUTHOR   | L. Barker - A.J. Anderson   |
| DATE OF DOC(S)   |   |
| MULTI_DIST <input checked="" type="radio"/> Y <input type="radio"/> N? | See back  |
| Additional Dist Nos:   |   |
| QUAD_NAME  | See back  |
| P_M_C_NAME   | See back  |
| (mine, claim & company names)  |   |
| COMMODITY  | See back  |
| If not obvious   |   |
| NOTES  | Correspondence summarizing mining properties of<br>Vinas Mining Operators |

Keep docs at about 250 pages if no oversized maps attached  
(for every 1 oversized page (>11x17) with text reduce  
the amount of pages by ~25)

Revised: 1/22/08

SS: DD 1/28/08  
Initials Date  
DB: T.M. 3/5/09  
Initials Date

SCANNED: T.M. 3/5/09  
Initials Date

6600 0344

Tonopah - 4840 - Nye Co.

PMC - Hughes Tool Co; V

Commodity - N/A Vinas Mining Operators

Quad - Tonopah 7½' Sparrow

Wren

Blackbird

Halifax

6600 0449

Union - 4990 - Nye Co.

PMC Hughes Tool Co.

Commodity - copper  
silver Vinas Mining Operators  
Jet Copper Group

Quad - N/A Blue Silver Group

Blue Copper Group; Copper Silver Group

6000 0450

Cloverdale - 1140 - Nye Co.

PMC - Hughes Tool Co.

Commodity - gold Vinas Mining Operators

Quad - N/A Gold Better

• SMITH, Vic  
• Re: Claims for Sale  
•

85

HUGHES TOOL CO. 85  
— CLAIMS OFFERED FOR SALE TO HUGHES TOOL  
SMITH, VIC

4840 60000344

file "Vic Smith"

March 11, 1970

TO: Mr. A. J. Anderson

FROM: L. Bunker

SUBJECT: Claims For Sale - Several Parcels in Separate Areas

Owner or Agent: Vimas Mining Operators  
Mr. Vic L. Smith  
Tonopah, Nevada 89049

Location:

4 Patented claims - The Sparrow, Wren, Blackbird and the Halifax from the 100 ft. down. These claims are in the Tonopah Mining District, and located between the Fred Steen claims and the Hughes Tool Company claims.

In the Ione Mining District, Nye County, Nevada, near the town of Ione.

Parcel 1 - 14 Unpatented claims called the Jet Copper Group.

Parcel 2 - 43 Unpatented claims called the Blue Silver Group.

Parcel 3 - 20 Unpatented claims called the Blue Copper Group. They are adjacent to the Blue Silver Group.

Parcel 4 - 10 Unpatented claims called the Copper Silver Group.

Mr. Smith reports that these claims have good showings of gold, silver and copper.

Cloverdale Mining District

1 Unpatented claim named Gold Better in Ledbetter Canyon. 15 miles Northeast of Cloverdale. A good gold showing - other open ground adjacent to this claim.

5000 acres, 6 miles Southeast of Cloverdale on the road to San Antonio, and 38 miles from Tonopah.

(Mr. Smith reports that this is in the area where Anaconda, Helca and Homestake are drilling. They are developing large bodies of copper and molybdenum and are still in good ore at the 2200 ft. level. They are to start operations this Spring. A railroad is going to be build from Mina, Nevada to the property.)

Claims For Sale (Gon't)

Maps:

Mr. Smith reports that he has all the original maps of the Tonopah Mines except those of the West End, and also many geological reports and assay returns. (He did not offer to give them to Hughes Tool Company but they were available to be seen.)

Report:

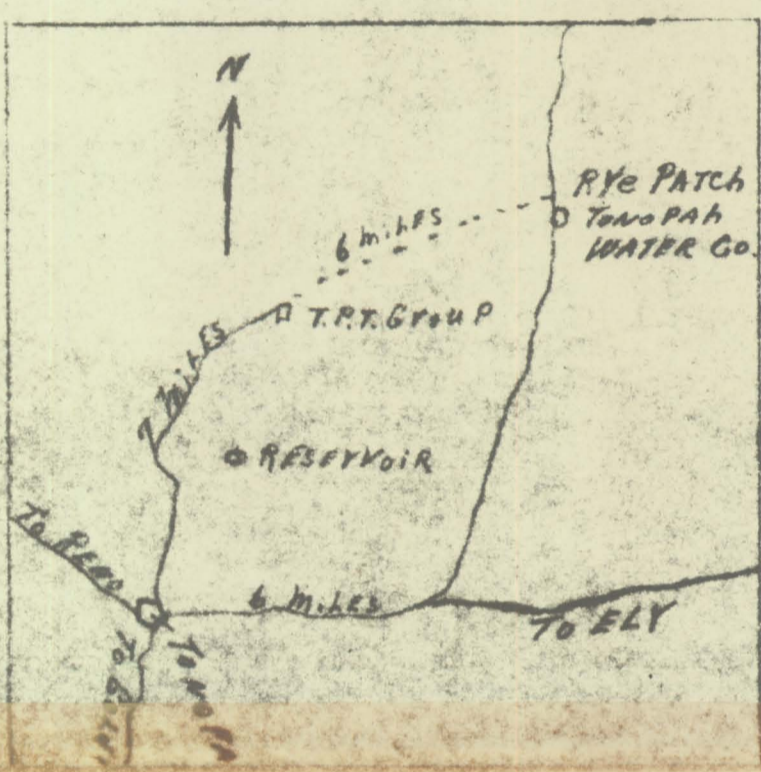
The information herein reflected is the report from Mr. Smith. He is a pleasant man to talk to, but he is a promoter and has other properties that he is involved in.

Respectfully,


L. Bunker

Post Script: No maps submitted as you are acquainted with the areas mentioned.

WAS  
RELOCATED AS THE GREEN ROCK MINE CLAIMS 1961-1962  
RELOCATED AS WEE-POM MINE - CLAIM 4-6-65







SKETCH  
SHOWING LOCATION  
OF  
WEE POM  
MINING CLAIMS.



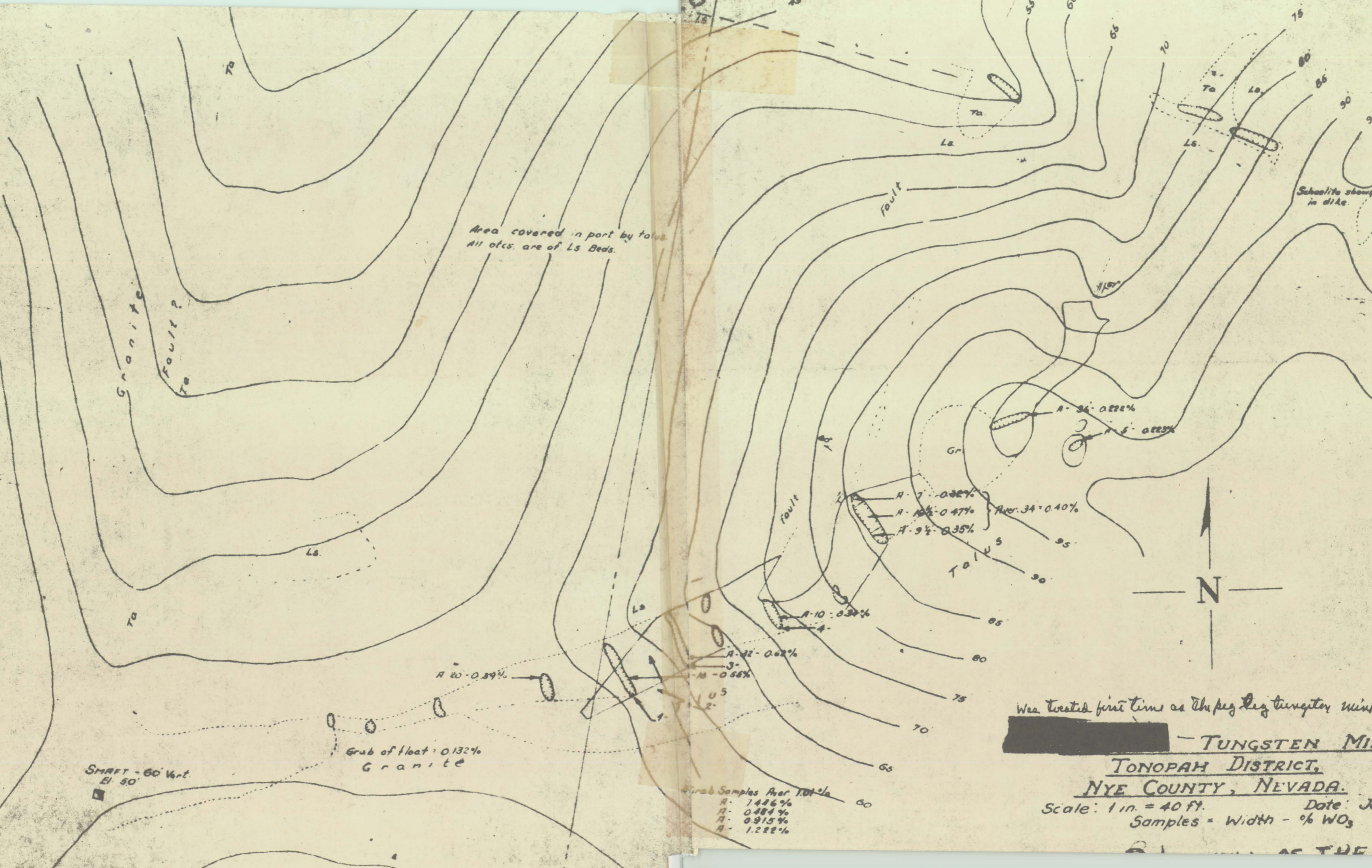
THEORETICAL  
CROSS SECTION

LOOKING NORTH

KEY










-  - QUARTZITE
-  TACTITE
-  LIMESTONE
-  GRANITE


6000 0345 B (4840)



60000345 C (Ved)

KEY

-  GRANITE
-  LIMESTONE
-  TACTITE  
GARNET, EPIDOTE  
ETC.
-  QUARTZITE
-  QUARTZ
-  CONTACTS
-  FAULTS
-  ①-⑨  
SAMPLES
-  TRENCH



Scale: 1 in = 200 ft  
Date: 12-6-41

TONOPAH MINING DIST.

WEE-POM CLAIMS.

There is 6 claims in this group 1 to 6 in number & others. 3 gray rocks & a few - 10 in all in group