




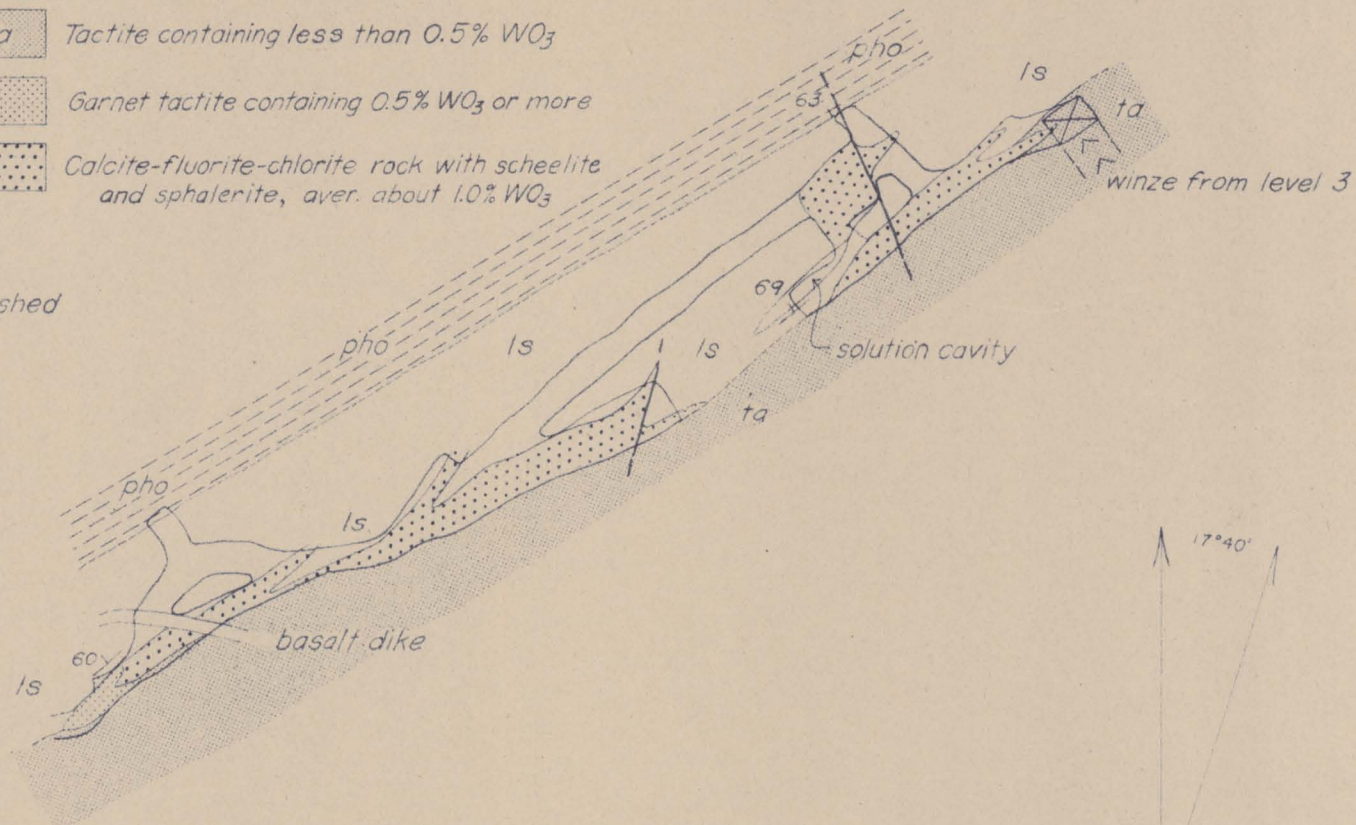
EXPLANATION

 <i>b</i> Basalt dike	 <i>ta</i> Tactite containing less than 0.5% WO_3
 <i>pho</i> Platy hornfels	 Garnet tactite containing 0.5% WO_3 or more
 <i>ls</i> Limestone	 Calcite-fluorite-chlorite rock with scheelite and sphalerite, aver. about 1.0% WO_3

 60° Strike and dip of beds

 63° Contact, showing dip, dashed where inferred

 — Fault



20 0 40 80 feet

4790 0112

Compass-tape survey

MAP OF LEVEL NO. 4, LINCOLN MINE, NEVADA

Mapped by D.M. Lemmon 1944

TUNGSTEN DEPOSITS IN THE TEM PIUTE DISTRICT, LINCOLN COUNTY, NEVADA

4790 0112
176