A

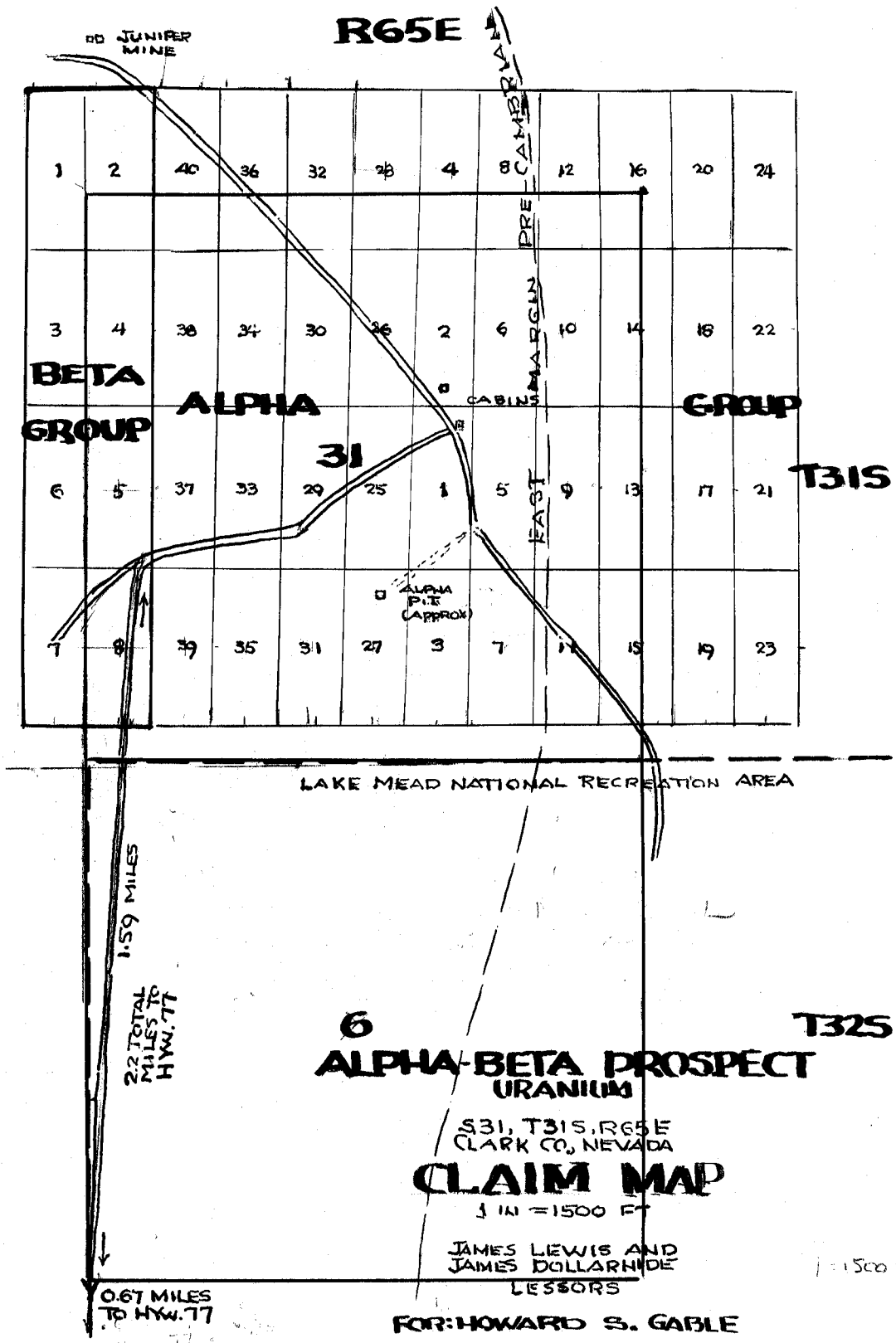
R65E
JUNIPER MINE
PRE-CAMBRIAN
MARGIN
EAST
BETA GROUP
ALPHA GROUP
CABINS
31
T31S
ALPHA PIT (APPROX)
LAKE MEAD NATIONAL RECREATION AREA
1.59 MILES
2.2 TOTAL MILES TO HYW. 77
6
T32S
ALPHA-BETA PROSPECT
URANIUM
S31, T31S, R65E
CLARK CO., NEVADA
CLAIM MAP
1 IN = 1500 FT
JAMES LEWIS AND
JAMES DOLLARHIDE
LESSORS
0.67 MILES TO HYW. 77
FOR: HOWARD S. GABLE
DAVID LaCOUNT EVANS
CONS. GEOLOGIST
RENO, NEVADA
DEC. 7, 1978

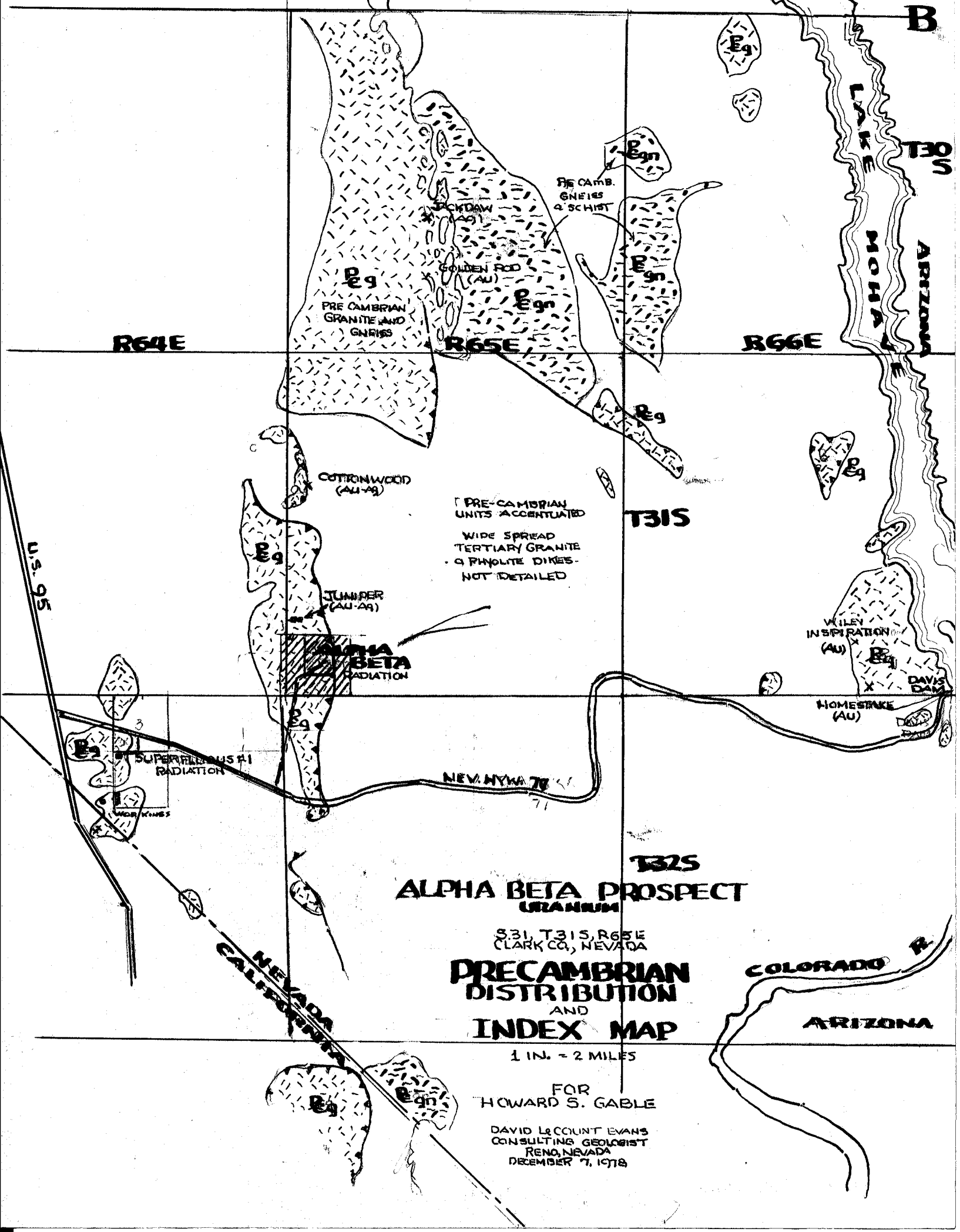
B
T30S
LAKE MOHAVE
ARIZONA
PE CAMB. GNEISS & SCHIST
JACKDAW (AU)
GOLDEN ROD (AU)
PRE CAMBRIAN GRANITE AND GNEISS
R64E
R65E
R66E
COTTONWOOD (AU-AG)
PRE-CAMBRIAN UNITS ACCENTUATED
WIDE SPREAD TERTIARY GRANITE & PHYOLITE DIKES - NOT DETAILED
T31S
U.S. 95
JUNIPER (AU-AG)
ALPHA BETA RADIATION
WILEY INSPIRATION (AU)
DAVIS DAM
HOMESTAKE (AU)
SUPERFLUOUS #1 RADIATION
NEV. HWY. 70
WORKINGS
T32S
ALPHA BETA PROSPECT
URANIUM
S31, T31S, R65E
CLARK CO., NEVADA
PRECAMBRIAN DISTRIBUTION AND INDEX MAP
1 IN. = 2 MILES
FOR
HOWARD S. GABLE
DAVID LeCOUNT EVANS
CONSULTING GEOLOGIST
RENO, NEVADA
DECEMBER 7, 1978
NEVADA
CALIFORNIA
COLORADO R.
ARIZONA

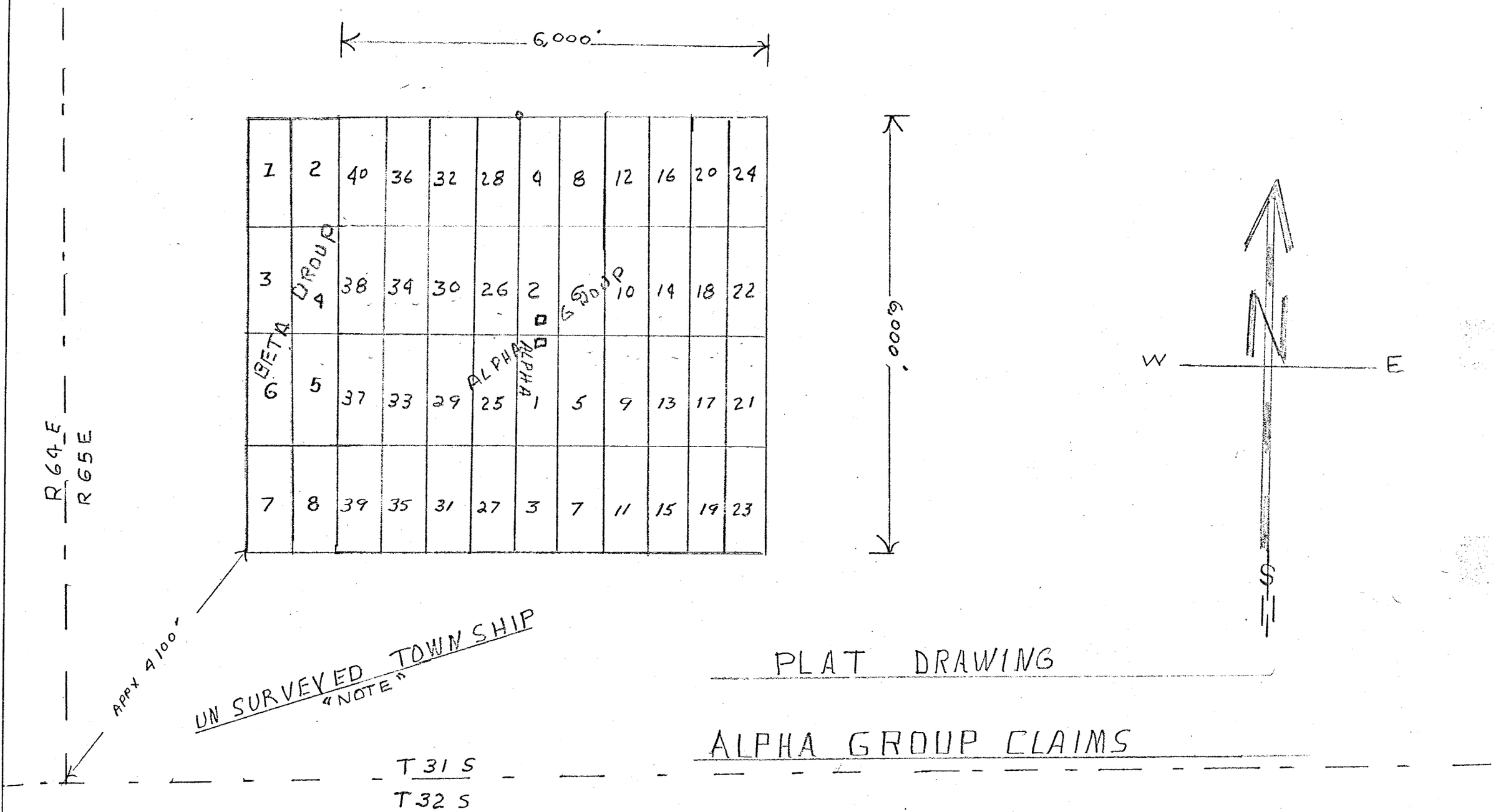

PLAT DRAWING

ALPHA GROUP CLAIMS

SEE MAP EXHIBIT -B-

SCALE = 1" = 1500'

EXHIBIT - B -

MAP OF ALPHA GROUP CLAIMS

LOCATORS JIM DOLLARHIDE
" JIM LEWIS

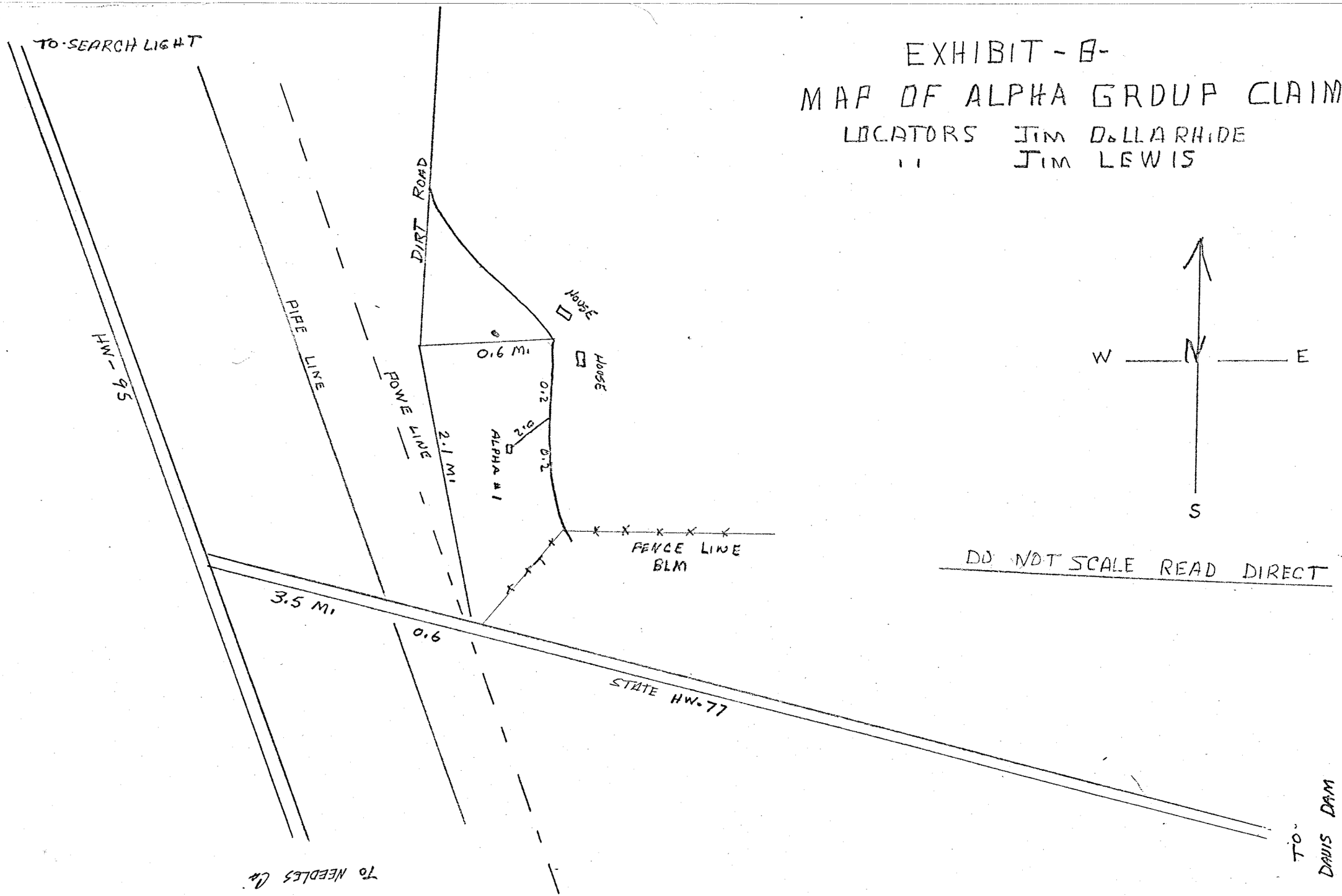

DO NOT SCALE READ DIRECT

Metallurgical Laboratories, Inc. Chemists — Assayers — Spectrographers

1142 Howard Street — San Francisco, California 94103 — Area Code 415 863-8575

REPORT OF ANALYSIS

Submitted by Mr. David LeCount Evans
1700 Royal Drive
Reno, Nevada 89503

Date November 30, 1978

Sample of Mineral

P. O. No.

Lab. No. 0500

SAMPLE MARK	PERCENTAGES
Alpha #1 Shaft	Uranium Oxide
East Side	0.0002
West Side	0.0001

METALLURGICAL LABORATORIES, INC.

By [signature]

MET LAB FORM 13

GNEISS — OCCURRENCES

① RADIUM HILL - SOUTH - AUSTRALIA - EAST of ADELAIDE 250 miles

VEINS — 3 to 6' wide & AS MUCH AS 12 to 15"

IN GNEISS -

DAVIDITE — OCCURRING - AS - FINE GRAINED - MASSIVE DARK BROWN to BLACK MIXTURE - WITH ILLMENITE

GNEISS - CUT AT VARIOUS PLACES BY DIKES of AMPHIBOLITE + GRANITE

PRINCIPALS —

JAMES LEWIS
JAMES DOLLARHIDE } PARTNERS (602) 753-3857

NEVADA - U_3O_8

ALPHA. STA —
SAMP. EAST SIDE I 14 II
" WEST SIDE I 10 II

ASSUMING.

8'- of NIL + 4' of ? = .00015

$4x = .00015$

$x =$

~~4' x .017~~ =

$\frac{4' \times .0017}{12} = .0000 56$

$\frac{4 \times v}{12} = .00015$

$\frac{2 \times v}{12} = .00015 = .009.$

Nov. 14 - To K. & HSG.

1. Leaving here mid morning.
After checking loose ends
with Wilma —
& will make Beatty or
Tonopah - for nite stay
- To K. -
in Reno - noon ±
Thurs.

- want to get references
Library. Fri — otherwise
Monday.

Vestry meeting!
Thurs. nite!

2. Dinner with Pearl -
& Wilma — very pleasant.

re. Alpha Beta - U3O8 —

James Lewis
James Dollarhide —
agree

Contingent to satisfactory
Evans - results -
A 3 month option - no payments
to drill & make up mind

A - Reasonable cash - payment ± 15,000 -
& + minimum payments $4800/mo —
towards end price of 480,000.

Suggest - HSG — work along these lines
& move in — if value so warrant
to take full advantage of the 3 months

Bonanza - King.

2nd. Shell

Reserve Oil Inc. - Western Div.
Arthur W. Goring - Senior Mining Engineer
1950 Lincoln St. - Denver, Colo. 80203
(303) - 831-7987 Res. (303) 773-2820

Sampled shaft (10' feet on vein wide) - took country rock sticks etc for open pit mining = .18%
Blotted 3 more veins. / 40 ft from shaft.

1st. Charles W. Begg - Consulting Geologist
E & B. Explorations Ltd.
Suite 1014
111 Richmond St. West
Toronto, Ontario M5H 2G4
Tel. Office (416) - 361-0737
Res (416) - 278-6837

Head office
3015 Shell Centre
400-4th Avenue S.W.
Calgary, Alberta, Canada
T2P 0J4
Tel. (403) 232-1695
Telex 03-826838

Sampled shaft. (10 ft deep caved in some)
Ore vein 10 ft wide - took cross cut samples including country rock stick etc for open pit = .16%

Has 4 or 5 veins has readings from .05% to .12% above ground.

Location take Hwy 68 across Dorset Dam to Bowes line running N & S. turn Right, approx 2 miles, then Right 1½ miles where 2 old houses fell in, & turn right. Road not very good, for about ¼ mile. Should be able to see stakes (painted white & Red white tops. also telephone pole in hole. (Shaft).

the map showing directions & scale of property may duplicate.

ALPHA-BETA
U_3O_8-
CLARK-CO-NEV.

1 - HISTORY - -

EXAMINED BY PRESERVE OIL
(SCHELL)
10' - WIDTH — 0.189% U_3O_8

" " QTR EXPLORATION
CANADIAN - OUTFIT
10' WIDE 0.16% -

HORIZONTAL
QUEST DIGGS.

FAVORABLE - BUT SO FAR NO
- MONEY -

2 - DLE —

ONE SINGLE 12' - "SHAFT" - IN

PRE-CAMBRIAN GNEISS — ~ FOR - UPPER PART ±6'). PROB
LOW GRADE

HIGH GRADE ~ IN POCKETS - ~ & PARTS FRACTURED
BOTH 4' —

SAMPLED 2 - SIDES - WITH - EACH -
3 VERT CUTS ON 4' CENTERS.

AS - HIGH AS 1/2% IN POCKETS - BUT CHANCES
ARE DLE - SAMP - CLOSE TO 0.08% (BASIS)
SCINTILLATION

IF - DLE GETS ± 0.15% - THEN INTERESTED -

RAPID SCINTILLOMETER SURVEY INDICATES - SURFICIALLY
AT LEAST — AN ANOMALY WITH 1000' LONG AXIS.

AREA - FLAT TO ROLLING — VERY ACCESSIBLE & COULD
BE RAPIDLY DRILLED —

JAMES LEWIS AND JAMES DOLLARHIDE — ASKING 90 DAY OPTION - $ 14,400
& END PRICE - 480,000
494,000.

I AM SUGGESTING
90 - DAYS FREE
TO DRILL. —

THEN - OPTION PAYMENT
& ASKING PRICE

BUT - IF - MY TWO SAMPLES
LOW — WOULD BACK OFF

PROPERTY - WITH HIGH GRADE ~ BLACK - GREASY
MICACEOUS — URANIUM
VALUES - IN GNEISS
IS ~ UNUSUAL.

STACKS UP AS

1. GOLD TRAIL -
— DOUBTFULL - LIMITED TONS
& LOWER VALUES ACROSS
MINING WIDTHS.

2. CHICO — PARTIALLY
WORKED OUT DIST —
WITH MOST MINES SMALL
& LARGEST (GOLCONDA) NOT
LARGE

3. DE LA FONTAINE ?
WITH

4. U_3O_8 - NEVADA —
OPEN - & WAITING
ON — FULL THICKNESS
VALUES

5. ? NEXT
COULD LEAVE
MON.

MONDAY. —
DE LA FONTAINE
WITH PEARL.

TUES -
MORE RECORD
ON CHICO —
OR ?

WHAT ABOUT
TRYSUN GOLD
& THEN - QUITS -
OR
MAYBE FORGET
DE LA FONTAINE

= U_3O_8.

KINGMAN	24558	- 9:08AM.	
DAYS DOM.	24587.4	9:43	~ Northview - 77
	24602.1	10—	TURN ~ RT ~ D. RT RD.
	24604		TURN RT.
	24605		12' Shaft

- ALPHA-BETA -

MINERAL DEPOSITS IN AREA

234 JACKDAW GROUP S21, T30S, R65E — Ag - SILVER VALUES IN QTZ. VEIN CUTTING PRE Granite. MALACHITE & AZURITE ASSOC. WITH Ag. PROD $15,000 in SHIPPING ORE

235 GOLDENROD GROUP S. 28, T30S, R65E — Au - FREE GOLD IN A QUARTZ VEIN 6-18 FT WIDE IN PRE granite. REC. PROD ± 3,500. TOTAL NOT KNOWN

236 COTTONWOOD MINE S. 18 - T31S. R65E — Au. Ag - Qtz. VEINS IN PRE METAMORPHICS. - SOME SULPHIDE MINERALS. NO. PROD.

237 JUNIPER - MINE S. 30. T31S - R65E

238 WILEY INSPIRATION MINE NE/4 S. 34, T31S - R66E — Au. Ag MIN. values - in mineralized ZONE IN ANDESITE (?) NO. REC. PROD. 530' of UNDERGROUND WORKINGS

239 HOMESTAKE GROUP SW/4 S. 35, T31S, R66E — Au. Ag. 3. PARALLEL FISSURE VEINS IN PRE granite. MOSTLY Au. & some Ag. MAIN VEIN 12 FT. WIDE. PROD. EST $150,000.

U, Th — BULL. 81 - (LARRY GARSIDE)

121 — SUPERFLUOUS - NO. 1 - CLAIM

"PLUTONIC AND HIGH-TEMP METAMORPHIC ROCKS

S/2 S. 3, T32S, R64E - ; DEVELOPED BY SEVERAL PITS

RADIOACTIVITY: BACKGROUND 0.06 mR/HR. HIGH 1.8 mR/HR. A SELECT SAMPLE CONTAINED 0.25% THORIUM

GEOLOGY: ANOMALOUS RADIOACTIVITY OCCURS NEAR CONTACT of PRE METASEDIMENTARY ROCKS AND A GRANITE INTRUSIVE. EPIDOTE + IRON OXIDES ALSO PRESENT.

U. S. AT. ENERGY COMM - PRELIM. REGN. RPT 3318; OLSON & ADAMS 1962 STAATZ 1964

NOV. 14 - 7:30 AM

#5G

Re: — JAN + CLELL - & U_3O_8 - CALIF -

.1. - DLE - WILL BE HERE - (KINGMAN) UNTIL WED - NOON (EARLIER?)

.2. PROSPECT - IN KERN CO - BEYOND CHINA LAKE (BTW - BARSTOW & BAKERSFIELD -
FROM HERE - 5 HOURS -
" - WED - NITE -

.3. JAN - KNOWS - ONLY SOME 368 CLAIMS INVOLVED!
NOTHING MORE — NOT EVEN — WHAT PART -
& ONLY TWP - RGE - ON TOPO MAPS.

4

CALL FROM JACK DAY NOV. 14 - 7:30 AM

30 miles - N. of Mohave -
E of Bakersfield - up in - Mthaw -
staked by Jack - in 68

2 - of 10 - U_3O_8
- THIS - IS. ?
DISRUPTIVE -

NOV - 14 - 7:55 &

CALLED HSG - 7:45
& CALLED IT OFF.

NO PROBLEM

U_3O_8 James Lewis.

48 Claims. 480,000.00
90 Day option 14,400 option
494,400

$100/mo -/claim - 90 days.

next 90 days Purchase - Commitment
$10,000/mo -/claim. - divided

20 Tons/Day!

SAT - On Chico -

- DE LA F

MON - Brush-up
TUES " "
~~[illegible]~~ DE LA FONTAINE.

- Alternative -
- EXACT LOCATION - -
Samples TAKEN - - ASSAY. By Cohen?
- Specimens - ? -
- DEAL. ?

MATERIAL I CAN SEND FOR ASSAY ?

CHAML
- JAMES E. LEWIS - 1913 ARLINGTON (602) 753 3854

JAMES C. DALLARHIDE 3050 CLACK CANYON 753 5449
Son

4750 0064

UNITED STATES
DEPARTMENT OF THE INTERIOR
GEOLOGICAL SURVEY

STATE OF CALIFORNIA
DEPARTMENT OF WATER RESOURCES

HOMER MTN. QUADRANGLE
CALIFORNIA—NEVADA
15 MINUTE SERIES (TOPOGRAPHIC)

Mapped, edited, and published by the Geological Survey

Control by USGS and USC&GS

Topography from aerial photographs by multiplex methods
Aerial photographs taken 1953 and 1954. Advance field check 1956

Polyconic projection. 1927 North American datum
10,000-foot grids based on California coordinate system, zone 5
and Nevada coordinate system, west zone
1000-meter Universal Transverse Mercator grid ticks,
zone 11, shown in blue

Dashed land lines indicate approximate locations

Unchecked elevations are shown in brown

15°
TRUE NORTH
MAGNETIC NORTH
APPROXIMATE MEAN DECLINATION, 1956

SCALE 1:62500

1 ½ 0 1 2 3 4 MILES

3000 0 3000 6000 9000 12000 15000 18000 21000 FEET

1 .5 0 1 2 3 4 5 KILOMETERS

CONTOUR INTERVAL 40 FEET
DATUM IS MEAN SEA LEVEL

THIS MAP COMPLIES WITH NATIONAL MAP ACCURACY STANDARDS
FOR SALE BY U. S. GEOLOGICAL SURVEY, DENVER 25, COLORADO OR WASHINGTON 25, D. C.
A FOLDER DESCRIBING TOPOGRAPHIC MAPS AND SYMBOLS IS AVAILABLE ON REQUEST

CALIF
QUADRANGLE LOCATION

ROAD CLASSIFICATION
Medium-duty — Light-duty
Unimproved dirt
U. S. Route — State Route

HOMER MTN., CALIF.—NEV.
N3500—W11445/15
1956

A. CARLISLE & CO.
109 NORTH SIERRA ST.
RENO, NEVADA