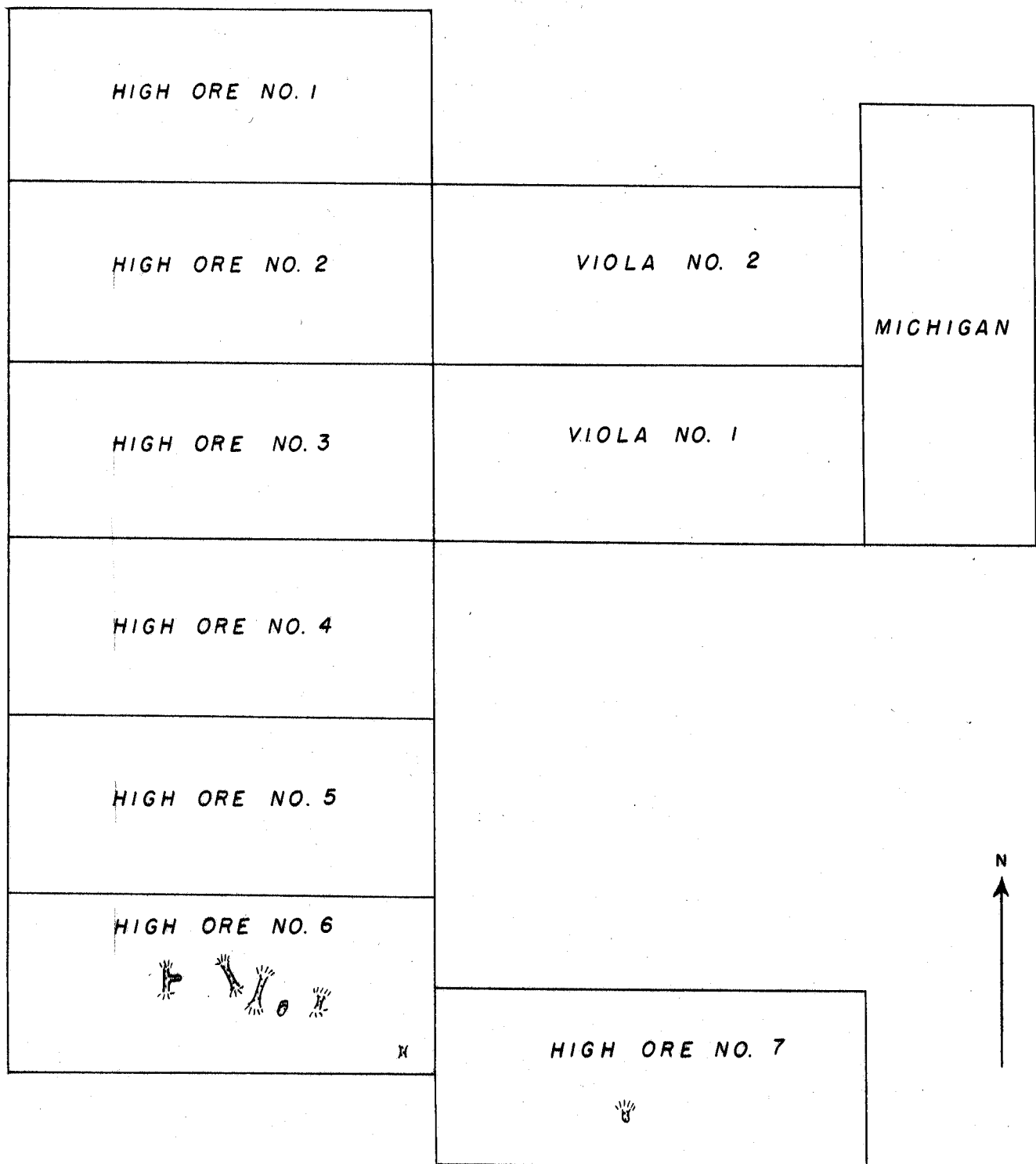


UNITED STATES DEPARTMENT OF THE INTERIOR
GEOLOGICAL SURVEY

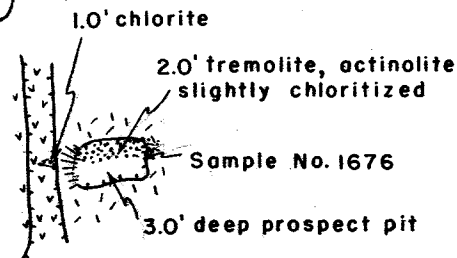
(76) Item 7
DMEA 3195
(TUNGSTEN)
(Sheet 1 of 2)

4050 0007



S1, 30N, 58E
CLAIM MAP SHOWING LOCATION OF WORKINGS
NOONDAY MINES LTD., ELKO COUNTY, NEVADA

76 Item 7
(sheet 2 of 2)



Bulldozer trench

Sample No. 1675

1.5' wide zone chlorite

Bulldozer trench

Pegmatite dike bordered by .5'-1.0' wide chloritized tactite

Pegmatite dike bordered by slightly chloritized tactite zone 5'-1.5' wide


Pegmatite dike bordered by .5'-1.0' wide tactite

N

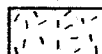
EXPLANATION



Overburden



Pegmatite



Marble



Tactite



Scheelite

Bulldozer trench

.5'-1.0' zones of chloritized tactite

Small glory hole down 25'

Sample No. 1674

6" breccia zone bordered by 1.0'-3.0' iron-manganese stain

Marble cut by small pegmatite dikes bordered by highly chloritized tactite, abundant limonite pseudomorphs after pyrite

Sample No. 1677

40 0 40 80 Feet

Outline of workings by F. Crosby
Geology by D. C. Arnold

SKETCH MAP OF WORKINGS ON HIGH ORE NO. 6 CLAIM
NOONDAY CLAIMS LTD., ELKO COUNTY, NEVADA

51, 30N, 58E

FIGURE 3

4050 0007