



UNITED STATES DEPARTMENT OF THE INTERIOR  
GEOLOGICAL SURVEY

DMA 2093  
(URANIUM)


EXPLANATION




Granite



Altered rhyolite



Fault, showing dip  
(Dashed where approximately located)

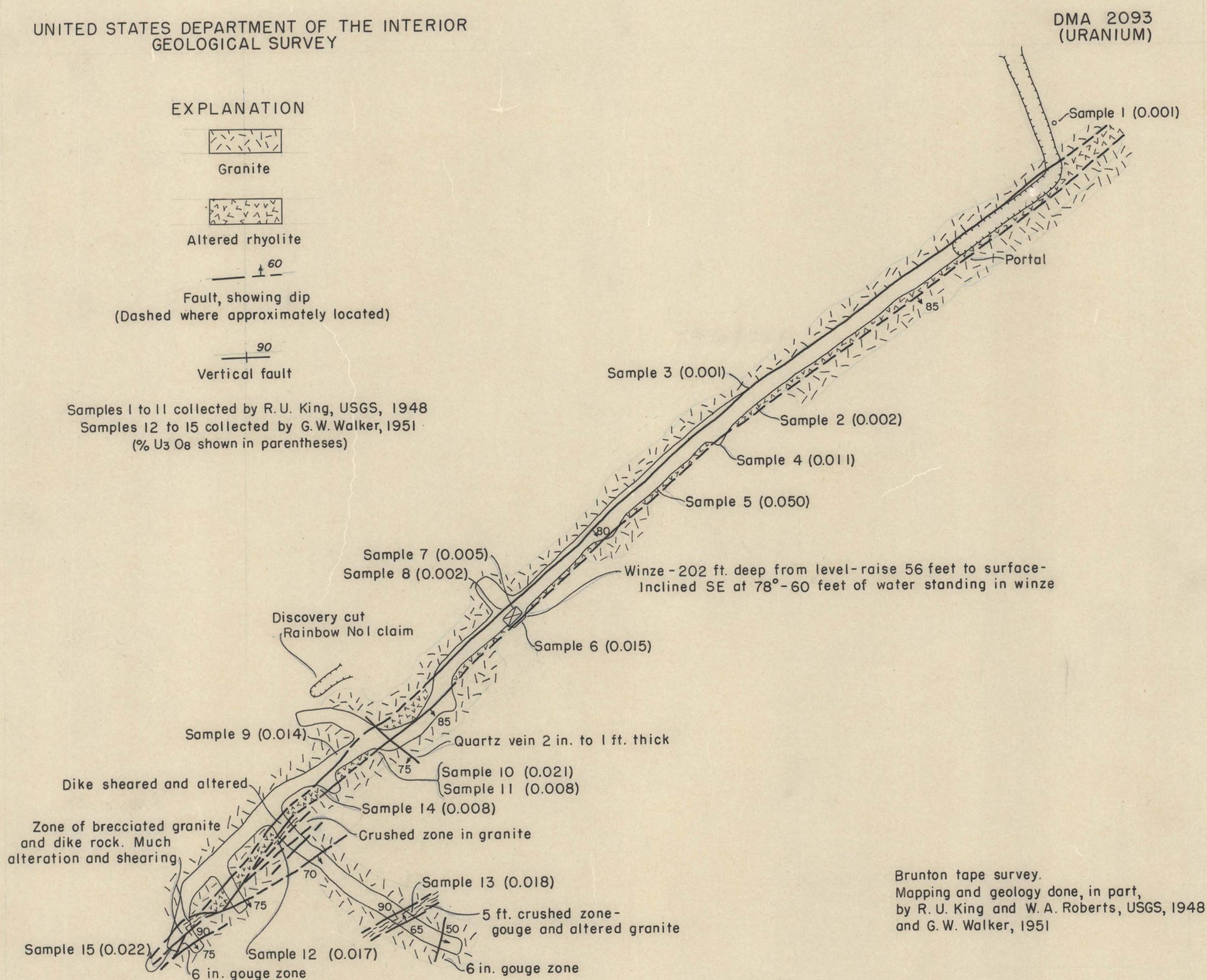


Vertical fault

Samples 1 to 11 collected by R. U. King, USGS, 1948

Samples 12 to 15 collected by G. W. Walker, 1951

(% U<sub>3</sub>O<sub>8</sub> shown in parentheses)



Brunton tape survey.  
Mapping and geology done, in part,  
by R. U. King and W. A. Roberts, USGS, 1948  
and G. W. Walker, 1951

ADIT ON RAINBOW NO. 1 CLAIM (HENEBERGH TUNNEL) ROUND MOUNTAIN, NYE COUNTY, NEVADA

4020 0187

247