60001319

Mining District File Summary Sheet

DISTRICT	Rosebud
DIST_NO	4010
COUNTY If different from written on document	Pershing
TITLE If not obvious	Rosebud Drill Hole File - Hole No. RL-86
AUTHOR	M. Brady; N. Brewer; K Kenner; R. Grondin
DATE OF DOC(S)	1990
MULTI_DIST Y / (N?) Additional Dist_Nos:	
QUAD_NAME	Sulphur 7.5'
P_M_C_NAME (mine, claim & company names)	Rosebud Mine; Rosebud Project; Eklund Drilling; Lac Minerals (USA) Inc
COMMODITY If not obvious	gold silver
NOTES	Drill log; geology; assay; total depth 665' handwritten notes

Keep docs at about 250 pages if no oversized maps attached
(for every 1 oversized page (>11x17) with text reduce
the amount of pages by ~25)

SS: DD 5/19/08
Initials Date
DB: mah
Initials Date
SCANNED:
Initials Date

Revised: 1/22/08 18p.

DRILL LOGS RL-86

Rosebud

60001319 4010

6660 1319

LAC MINERALS (U.S.A.) INC.

DRILL LOG SUMMARY SHEET

PROJECT Rosebud

HOLE NUMBER RL-86 TOTAL DEPTH 665' LOGGED BY DAM

Date started 5-6-90

Date completed 5-8-90

Initial bearing N 7W

Initial inclination -60°

Elevation 5843.9'

Collar coordinates:

N 2212709.0'

E 479268.8'

Contractor: Fklund

Drill Type: MRD 1000

Hole Size: 4 3/4"

Drilling Conditions:

Footage: Wet / Dry 390' DRY, TRICONE AT 465'

Comments: 465 INTERCHANGE CLOGGED, GO TO TRICONE
FAULT SLICKED ZONE AT ~ 410', NOT AS BROKEN UP
TRIP OUT 490' CLOGGED INTERCHANGE, CHANGE SET UP.
Rock Bit To 665'
MUD & CEMENT

DOWN HOLE SURVEY INFORMATION

FROM	TO	SURVEY POINT	INCLI-NATION	BEARING	X (Northing)	Y (Easting)	Z (Elevation)

LAC MINERALS (U.S.A.) INC.
ROSEBUD PROJECT

CHOCOLATE TUFF
BUD BRECCIA
BUD TUFF
BUD EPICLASTIC
BUD TUFF BRECCIA
DT DOZER WELDED TUFF

ARGILLIC
XX SILICIFICATION
OX OXIDIZED
DRUZY QUARTZ
XC CHALCEDONIC QUARTZ
XK STOCKWORK QUARTZ
P P P PROPYLITIZATION
Ca CALCITE

DRILL HOLE RL-86

Page 1 of 7

LOGGED BY DAM

	LITH.	ALT.	% ARG. ALT. W	M	S	% SIL'N W	M	S	COLOR	% FeOx W	M	S	% SULF.	COMMENTS	Au	Ag	CHECK	
		XK OX							REDDISH ORANGE CREAM					0-320' CRYSTAL TUFF wk-mod WELDED, MODERATELY OXIDIZED,	.002	L		
05		XK OX												BLEACHED, AND MOD SILICIFIED. FINE QTZ STRWK Common	.001	L		
10		XK OX												LOCAL MICROBRECCIATION	.004	L		
15		XK OX													.001	L		
20		XK OX													.004	L		
25		XK OX													.003	L		
30		XK OX													.005	L		
35		XK OX													.001	L		
40		XK OX													.001	L		
45		XK OX													.002	L		
50		XK OX													L	L		
55		XK OX													L	L		
60		XK OX													.003	.11		
65		XK OX							ORANGE RED					BL↑ 65'-320'	.009	.19		
70		XK OX													.011	.18		
75		XK OX													.010	.21		
80		XK OX													.005	.18		
85		XK OX													.006	L		
90		XK OX													.007	L		
95		XK OX													.005	L		
100																		

LAC MINERALS (U.S.A.) INC.
ROSEBUD PROJECT

CHOCOLATE TUFF ~~ ◊ XL TUFF
BUD BRECCIA
BUD TUFF
BUD EPICLASTIC
BUD TUFF BRECCIA
DT DOZER WELDED TUFF

ARGILLIC
XX SILICIFICATION
OX OXIDIZED
DRUZY QUARTZ
XC CHALCEDONIC QUARTZ
XK STOCKWORK QUARTZ
P P P PROPYLITIZATION
Ca CALCITE

DRILL HOLE RL-86

Page 2 of 7

LOGGED BY DAM

	LITH.	ALT.	% ARG. ALT. W	M	S	% SIL'N W	M	S	COLOR	% FeOx W	M	S	% SULF.	COMMENTS	Au	Ag	CHECK	
	~~ ~~ ~~ ~~ ◊	~ XX OX							REDDISH ORANGE						.005	L		
105	~~ ~~ ~~ ~~ ◊	~ XX OX							CREAM						.011	L		
110	~~ ~~ ~~ ~~ ◊	~ XX OX													.006	L		
115	~~ ~~ ~~ ~~ ◊	~ XX OX													.001	L		
120	~~ ~~ ~~ ~~ ◊	~ XX OX													.002	L		
125	~~ ~~ ~~ ~~ ◊	~ XX OX							ORANGE BEIGE						.004	L		
130	~~ ~~ ~~ ~~ ◊	~ XX OX													.005	L		
135	~~ ~~ ~~ ~~ ◊	~ XX OX													.002	L		
140	~~ ~~ ~~ ~~ ◊	~ XX OX													.014	L		
145	~~ ~~ ~~ ~~ ◊	~ XX OX							RUST BEIGE						.012	L		
150	~~ ~~ ~~ ~~ ◊	~ XX OX													.013	L		
155	~~ ~~ ~~ ~~ ◊	~ XX OX							BEIGE						.002	L		
160	~~ ~~ ~~ ~~ ◊	~ XX OX											~1%	SMALL % UNOXIDIZE FINE SULFIDES PRESENT	.022	L		
165	~~ ~~ ~~ ~~ ◊	~ XX OX							REDDISH BEIGE						.009	L		
170	~~ ~~ ~~ ~~ ◊	~ XX OX													.011	L		
175	~~ ~~ ~~ ~~ ◊	~ XX OX							BEIGE						.007	L		
180	~~ ~~ ~~ ~~ ◊	~ XX OX													.006	L		
185	~~ ~~ ~~ ~~ ◊	~ XX OX													.004	L		
190	~~ ~~ ~~ ~~ ◊	~ XX OX													.005	L		
195	~~ ~~ ~~ ~~ ◊	~ XX OX													.003	.18		
200																		

LAC MINERALS (U.S.A.) INC.
ROSEBUD PROJECT

CHOCOLATE TUFF
BUD BRECCIA
BUD TUFF
BUD EPICLASTIC
BUD TUFF BRECCIA
DT DOZER WELDED TUFF

ARGILLIC
XX SILICIFICATION
OX OXIDIZED
DRUZY QUARTZ
XC CHALCEDONIC QUARTZ
XK STOCKWORK QUARTZ
P P P PROPYLITIZATION
Ca CALCITE

DRILL HOLE RL-86

Page 3 of 7

LOGGED BY DAM

	LITH.	ALT.	% ARG. ALT. W	M	S	% SIL'N W	M	S	COLOR	% FeOx W	M	S	% SULF.	COMMENTS	Au	Ag	CHECK	
		XX OX							PINK BEIGE				±1%	"TRANSITIONAL" ZONE 205-320' OF DECREASING OXIDATION AND	.015	.18		
205		XX OX							↓				±2%	GENERAL INCREASE IN FINE SULFIDES. SILICIFICATION INCREASING	.005	.17		
210		XX OX							GREY BEIGE				↓	SOME HORIZONS POSSIBLY? LESS BLEACHED?	.004	L		
215		XX OX							PINK BEIGE				1-2%		.004	.16		
220		XX OX							↓				5-7%		.007	.25		
225		XX							GREY BEIGE				↓		L	.37		
230		XX							↓				↓		.004	.17		
235		XX							↓				↓		.003	L		
240		XX OX							ORANGE RED BEIGE				±2%		.004	.17		
245		XX OX							↓				↓		.003	.17		
250		XX OX							↓				↓		.002	.13		
255		XX OX							↓				↓		.002	L		
260		XX OX							↓				↓					
265		XX OX							↓				↓		.035	L		
270		XX							GREY BEIGE				7%		.008	.17		
275		XX							↓				5-7%		.006	L		
280		XX OX							BEIGE				±2%		.003	L		
285		XX OX							↓				↓		.002	L		
290		XX OX							↓				↓		L	L		
295		XX OX							GREY BEIGE				3-5%		.001	L		
300																		

LAC MINERALS (U.S.A.) INC.
ROSEBUD PROJECT

CHOCOLATE TUFF
BUD BRECCIA
BUD TUFF
BUD EPICLASTIC
BUD TUFF BRECCIA
DT DOZER WELDED TUFF

ARGILLIC
XX SILICIFICATION
OX OXIDIZED
DRUZY QUARTZ
XC CHALCEDONIC QUARTZ
XK STOCKWORK QUARTZ
P P P PROPYLITIZATION
Ca CALCITE

DRILL HOLE RL-86

Page 4 of 7

LOGGED BY DAM

	LITH.	ALT.	% ARG. ALT. W	M	S	% SIL'N W	M	S	COLOR	% FeOx W	M	S	% SULF.	COMMENTS	Au	Ag	CHECK
		XX							GREY BEIGE				± 2%		.002	L	
305		XX OX							ORANGE CREAM						.012	L	
310		XX OX													.004	L	
315		XX OX													.002	L	
320		XX							GREY				± 7%	320'-590' MOD-STRONG SILICIFIED BLEACHED, CRYSTAL TUFF	.005	L	
325		XX												W ABUNDANT SULFIDES — DISEMINATED, AS CAVITY FILL. LOCALLY BRECCIATED.	.007	L	
330		XX												WK ARGILLIC ALT FE CRYSTALS → CLAY.	.002	L	
335		XX													.004	L	
340		XX													.004	L	
345		XX													.002	L	
350		XX							GREY BEIGE						L	L	
355		XX							GREY						.001	L	
360		XX													.002	L	
365		XX													.003	L	
370		XX													.008	L	
375		XX													.003	L	
380		XX													.002	.11	
385		XX													.004	L	
390		XX													.007	L	
395		XX													.003	.23	
400																	

WE,

LAC MINERALS (U.S.A.) INC.
ROSEBUD PROJECT

CHOCOLATE TUFF
BUD BRECCIA
BUD TUFF
BUD EPICLASTIC
BUD TUFF BRECCIA
DT DOZER WELDED TUFF

ARGILLIC
XX SILICIFICATION
OX OXIDIZED
DRUZY QUARTZ
XC CHALCEDONIC QUARTZ
XK STOCKWORK QUARTZ
P P P PROPYLITIZATION
Ca CALCITE

DRILL HOLE RL-86

Page 5 of 7

LOGGED BY Dam

PROBABLE FAULT ZONE TRU CONE TO ABOUT 500'.

	LITH.	ALT.	% ARG. ALT. W	M	S	% SIL'N W	M	S	COLOR	% FeOx W	M	S	% SULF.	COMMENTS	Au	Ag	CHECK
		XX							GREY						.003	L	
405		XX													.005	L	
410		XX													.011	L	
415		XX													.008	L	
420		XX													.006	L	
425		XX Xk													.005	L	
430		XX													.004	.13	
435		XX													.004	.10	
440		XX													.005	.13	
445		XX													.004	.86	
450		XX Xk													.006	.14	
455		XX													.004	L	
460		XX													.005	L	
465		XX													.004	.13	
470		XX													.003	L	
475		XX													.004	.17	
480		XX													.004	.14	
485		XX													.006	.21	
490		XX													.005	L	
495		XX													.005	L	
500																	

LAC MINERALS (U.S.A.) INC.
ROSEBUD PROJECT

CHOCOLATE TUFF
BUD BRECCIA
BUD TUFF
BUD EPICLASTIC
BUD TUFF BRECCIA
DT DOZER WELDED TUFF

ARGILLIC
XX SILICIFICATION
OX OXIDIZED
DRUZY QUARTZ
XC CHALCEDONIC QUARTZ
XK STOCKWORK QUARTZ
P P P PROPYLITIZATION
Ca CALCITE

DRILL HOLE RL-86

Page 6 of 7

LOGGED BY DAM

	LITH.	ALT.	% ARG. ALT. W	M	S	% SIL'N W	M	S	COLOR	% FeOx W	M	S	% SULF.	COMMENTS	Au	Ag	CHECK
		XX							BEIGE + GREY				±7%	ROCK MORE COMPETENT (PER DRILLER) MORE SILICIFIED, SLIGHTLY MORE BLEACHED, LITHOLOGY may REPRESENT FOOTWALL.	.004	L	
505		XX													.004	.15	
510		XX													.006	.27	
515		XX													.006	.17	
520		XX													.005	L	
525		XX													.007	L	
530		XX													.009	L	
535		XX													.003	L	
540		XX													.006	L	
545		XX							BEIGE						.005	L	
550		XX													.003	L	
555		XX													.004	L	
560		XX							GREY + BEIGE						.004	L	
565		XX													.007	L	
570		XX													.005	L	
575		XX													.003	L	
580		XX													.001	L	
585		XX													.001	L	
590									REDDISH BROWN				±1%	OXIDIZED CRYSTAL TUFF LOCALLY BLEACHED 590-665	.001	L	
595															.001	L	
600																	

LAC MINERALS (U.S.A.) INC.
ROSEBUD PROJECT

CHOCOLATE TUFF
BUD BRECCIA
BUD TUFF
BUD EPICLASTIC
BUD TUFF BRECCIA
DT DOZER WELDED TUFF

ARGILLIC
XX SILICIFICATION
OX OXIDIZED
DRUZY QUARTZ
XC CHALCEDONIC QUARTZ
XK STOCKWORK QUARTZ
P P P PROPYLITIZATION
Ca CALCITE

DRILL HOLE 12L-86

Page 7 of 7

LOGGED BY DAm

	LITH.	ALT.	% ARG. ALT. W	M	S	% SIL'N W	M	S	COLOR	% FeOx W	M	S	% SULF.	COMMENTS	Au	Ag	CHECK	
									RED BROWN				~3%	VERY FINE SULFIDES IN GROUNDMASS	.001	L		
605															.001	L		
610															.001	.14		
615															.001	L		
620															.001	.17		
625															.001	L		
630															.001	.19		
635									GREY BEIGE						.002	.15		
640									RED BROWN						.006	L		
645															L	L		
650															.001	L		
655									BEIGE						.001	L		
660														T.D. = 665' BIT WORN (12 HRS)	L	L		
665																		
670																		
675																		
680																		
685																		
690																		
695																		
700																		

T.D. 12 Hrs on Rock Bit

Filename: drblog.xls

PROJECT: ROSEBUD	STATE: Nevada	NORTHING:	TOTAL	Page 1/3	HOLE#: RL 86
LOGD BY: MW Brady	COUNTY: Pershing	EASTING:	BEARING:		DRB
UTM#: NK 11-10-06	SEC. T. N., R.	ELEVATION:	ANGLE:		

DRILLING NOTES: TIME | Dates H2O Casing Bits Hole C

NORTH EQUINOX

DEPTH in FEET	COLOR (WET)	ALUVM 1	BADGER 2	CHOCOLT 3	UBUD 4	BRADY 5	MKRPOR 6	LBUD 7	DOZER 8	WILDROS 9	SURGTUF 10	ASH FLO 11	AVA 12	AUTOBXA 13	INTRUSV 14	BASALT 15	ANDESIT 16	RHYOLIT 17	BROKEN 18	GOUGE 19	GRAPHIC 20	OXD'TN MANGAN 21	HEMAT 22	LIMON 23	PYRITE 24	GRAPHIC 25	UNALTRD 26	PROPYLT 27	ARG 28	RPL SIL 29	STKWKS 30	VEINS 31	CALCITE 32	33	GRAPHIC 34	COMMENTS: Sample Recovery / Composite Geochem Intervals	SAMPLE No
10	TAN + ORN BRN																			2																Auto bxa w/ min orange brn feox coats	5 10
20																																					15 20
30	TAN+RD BRN																																			TAN equigranular flow w/ red brn feox coats	25 30
40																																					35 40
50																																					45 50
60																																					55 60
70																				3																Increasing feox coats	65 70
80																																					75 80
90																																					85 90
100																																					95 100
110	TAN + WTE																			2																	105 110
120																				1																	115 120
130																				2																	125 130
140																																					135 140
150	TAN + RD BRN																			3																	145 150
160	TAN + WTE																			2																	155 160
170																																					165 170
180	RD BRN TAN																			3 2																	175 180
190	+ WTE																																				185 190
200																				1																	195 200
210	TAN																				1															fine py diss + veinlets → no silic?	205 210
220																					2 1																215 220
230	WTE																				2									1 2						wte hydro bxa?	225 230
240																																					235 240
250	TAN																			1										1							245 250

PROJECT: ROSEBUD	STATE: Nevada	NORTHING:	TOTAL: Page 2/3
LOGD BY: mwB	COUNTY: Pershing	EASTING:	BEARING:
UTM#: NK 11-10-06	SEC. T. N., R.	ELEVATION:	ANGLE:

HOLE#: RL 86
DRB

| DRILLING NOTES | | |

Filename: drbLOG.xls

PROJECT: ROSEBUD	STATE: Nevada	NORTHING:	TOTAL: Page 3/ 3
LOGD BY: MWB	COUNTY: Pershing	EASTING:	BEARING:
UTM#: NK 11-10-06	SEC. T. N., R.	ELEVATION:	ANGLE:

HOLE#: RL DRB 86

DEPTH in FEET	DRILLING NOTES: TIME	Dates, H20, Casing, Bits, Hole Co	COLOR (WET)	ALUVMO (1)	BADGER (2)	CHOCOLT (3)	UBUD (4)	BRADY (5)	MKRPOR (6)	LBUD (7)	DOZER (8)	WILDROS (9)	SURGTUF (10)	ASHOFLO (11)	LAVA00 (12)	AUTOBXA (13)	INTRUSV (14)	BASALT (12)	ANDESIT (13)	RHYOLIT (14)	BROKEN (15)	GOUGE (16)	GRAPHIC	GANGAN (17)	HEMAT (18)	LIMON (19)	PYRITE (20)	GRAPHIC	UNALTRD (21)	PROPYLT (22)	ARG (22)	RPLSIL (23)	STKWKS (24)	VEINS (25)	CALCITE (26)	(27)	GRAPHIC	COMMENTS: Sample Recovery / Composite Geochem Intervals	SAMPLE No
510			TAN																								1					1							HYDRO BXA ?	505
			↓																								↓					↓								510
520			BRY																								2					2								515
																																								520
530																																								525
			↓																								↓					↓								530
540			GRY+																								1					1							wet tan equigranular fine flow	535
			WTE																																					540
550																																								545
																																								550
560																																								555
																																								560
570			↓																								↓					↓								565
																											2					2							HYDRO BXA (?)	570
580			TAN																								↓					↓								575
																										1	1					1								580
590			↓																							↓	↓					↓								585
																																								590
600			RD BRN																																			LOOKS LIKE fine grained andesite flow	595
																																								600
610																																								605
																																								610
620																																								615
																																								620
630																																								625
																																								630
			↓																																					635
640			TAN																								2							1					bleached + silic andesite ?	640
			↓																								↓							↓						645
650			RD BRN																								1													650
			+ TAN																								↓													655
660			TAN																								1												chocolate.	660
	TD 665		↓																								↓													665
670																																								670
																																								675
680																																								680
690																																								685
																																								690
700																																								695
																																								700
710																																								705
																																								710
720																																								715
																																								720
730																																								725
																																								730
740																																								735
																																								740
750																																								745
																																								750

NORTH EQUINOX DRILLING

JUNE 5, 1990
SR MAYNARD

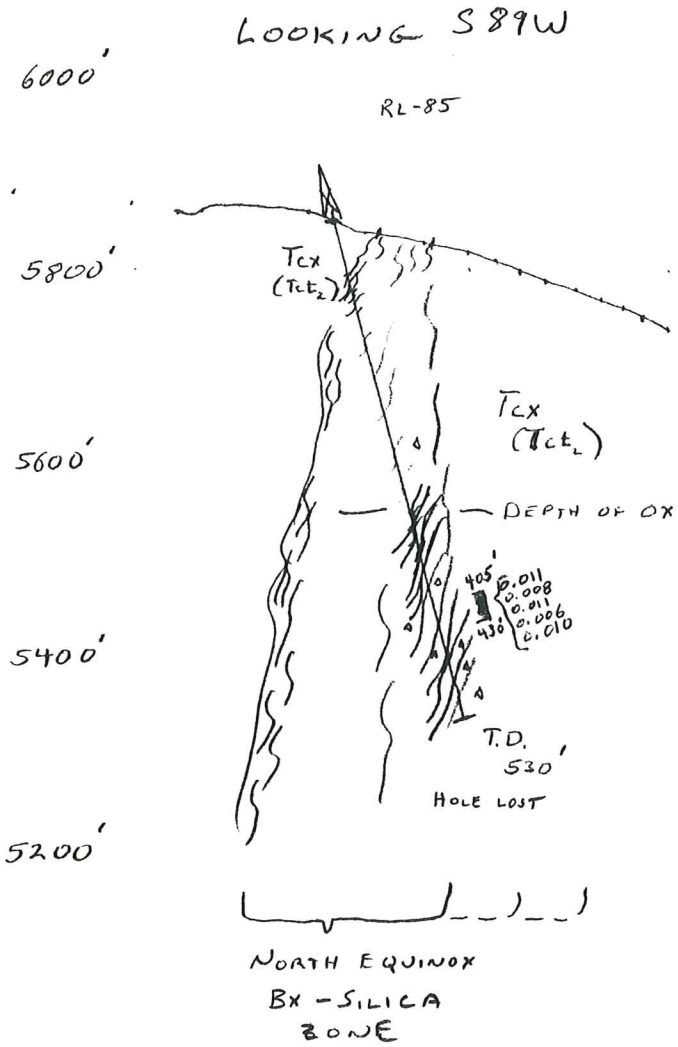

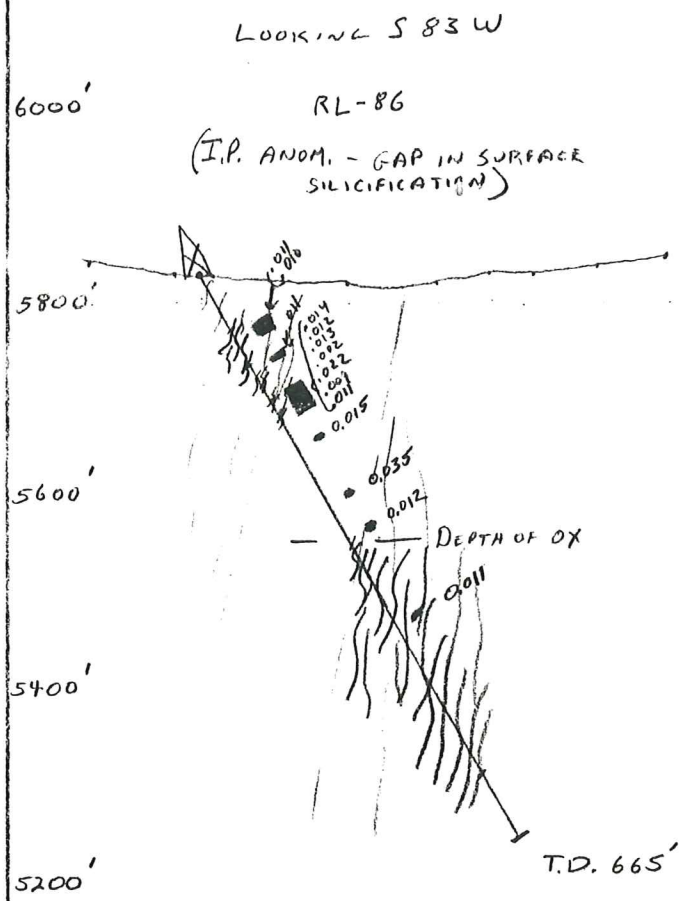

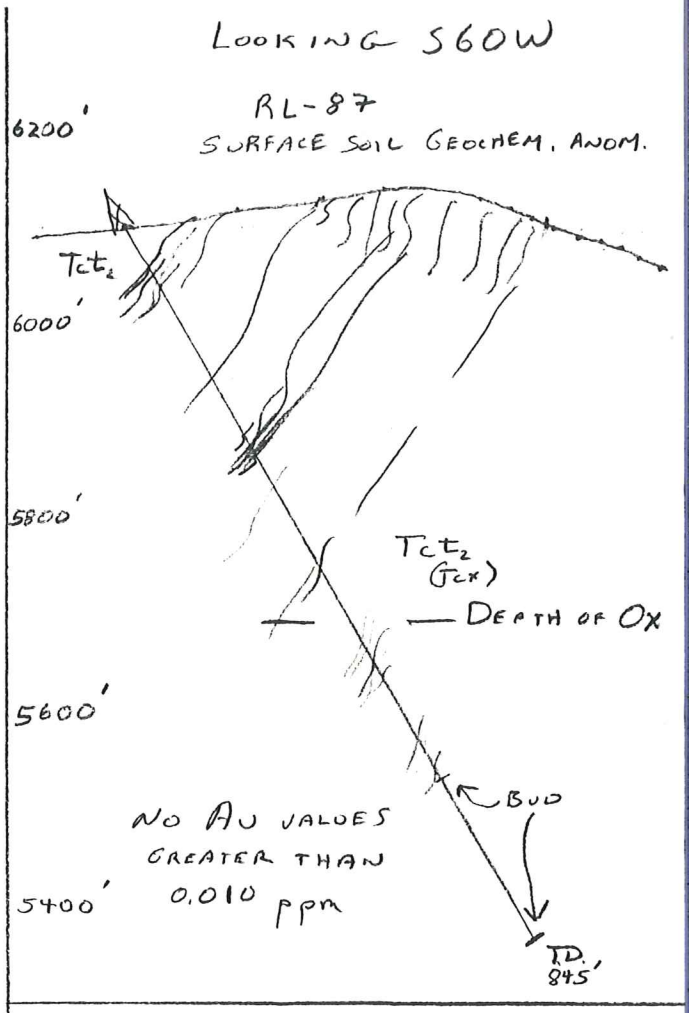

6100'

5900'

5900'

RL-84
LOOKING N60W

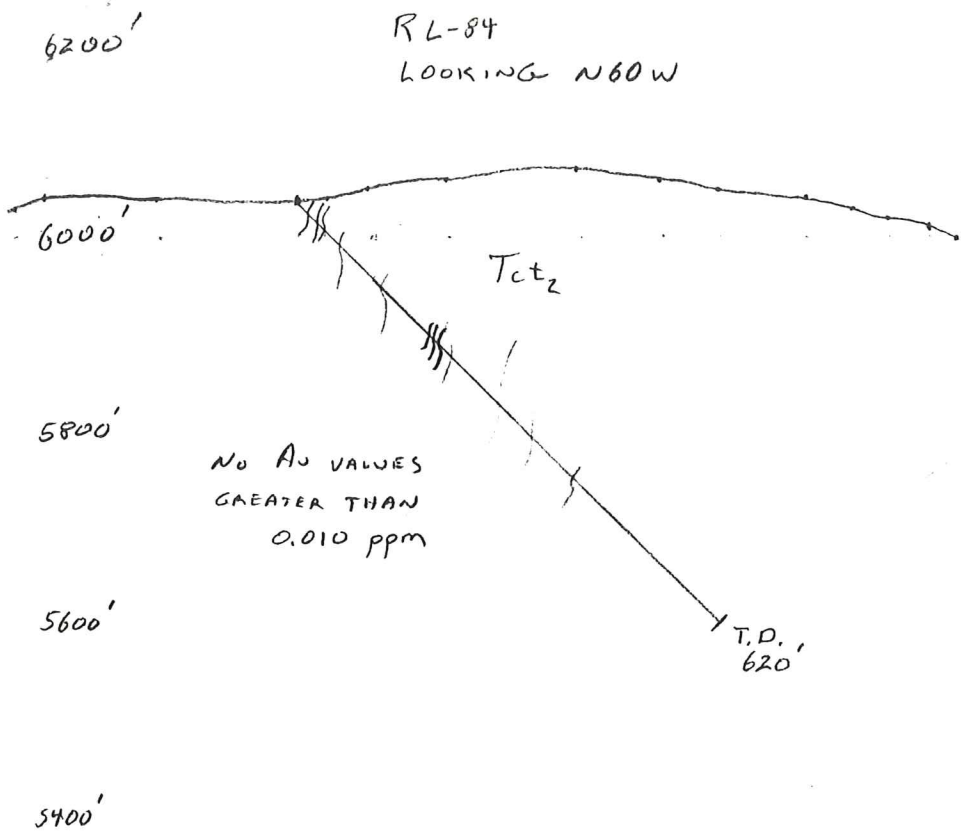

Copy

NEVADA GSI

JUN 0 1 1990

GEOCHEMICAL ANALYSIS REPORT

May 28, 1990

CUST. CODE: LOA
PROJECT: XXXX
P.O. #: XXXX
LOT ID: 7205

GEOLOGIST: NATE BREWER
COPIES TO: KRISTEN KENNER
COMPANY: LAC MINERALS
ANALYSIS: FIRE ASSAY FOR GOLD AND SILVER, WITH AN A.A. FINISH.

	SAMPLE I.D.			Au o/t	Ag o/t
1.	RL-86	0	5	0.002	-0.10
2.	RL-86	15	20	0.001	-0.10
3.	RL-86	20	25	0.004	-0.10
4.	RL-86	25	30	0.003	-0.10
5.	RL-86	30	35	0.005	-0.10
6.	RL-86	35	40	0.001	-0.10
7.	RL-86	40	45	0.001	-0.10
8.	RL-86	45	50	0.002	-0.10
9.	RL-86	50	55	-0.001	-0.10
10.	RL-86	55	60	-0.001	-0.10
11.	RL-86	60	65	0.003	0.11
12.	RL-86	65	70	0.009	0.19
13.	RL-86	70	75	0.011	0.18
14.	RL-86	75	80	0.010	0.21
15.	RL-86	80	85	0.005	0.18
16.	RL-86	85	90	0.006	-0.10
17.	RL-86	90	95	0.007	-0.10
18.	RL-86	95	100	0.005	-0.10
19.	RL-86	100	105	0.005	-0.10
20.	RL-86	105	110	0.011	-0.10
21.	RL-86	110	115	0.006	-0.10
22.	RL-86	115	120	0.001	-0.10
23.	RL-86	120	125	0.002	-0.10
24.	RL-86	125	130	0.004	-0.10
25.	RL-86	130	135	0.005	-0.10
26.	RL-86	135	140	0.002	-0.10
27.	RL-86	140	145	0.014	-0.10
28.	RL-86	145	150	0.012	-0.10
29.	RL-86	150	155	0.013	-0.10
30.	RL-86	155	160	0.002	-0.10

1498 Kleppe Lane • Sparks, Nevada 89431 • FAX: 702/359-6605 • 702/359-6600

	SAMPLE I.D.			Au o/t	Ag o/t
31.	RL-86	160	165	0.022	-0.10
32.	RL-86	165	170	0.009	-0.10
33.	RL-86	170	175	0.011	-0.10
34.	RL-86	175	180	0.007	-0.10
35.	RL-86	180	185	0.006	-0.10
36.	RL-86	185	190	0.004	-0.10
37.	RL-86	190	195	0.005	-0.10
38,	RL-86	195	200	0.003	0.18
39.	RL-86	200	205	0.015	0.18
40.	RL-86	205	210	0.005	0.17
41.	RL-86	210	215	0.004	-0.10
42.	RL-86	215	220	0.004	0.16
43.	RL-86	220	225	0.007	0.25
44.	RL-86	225	230	-0.001	0.37
45.	RL-86	230	235	0.004	0.17
46.	RL-86	235	240	0.003	-0.10
47.	RL-86	240	245	0.004	0.17
48.	RL-86	245	250	0.003	0.17
49.	RL-86	250	255	0.002	0.13
50.	RL-86	255	260	0.002	-0.10
51.	RL-86	265	270	0.035	-0.10
52.	RL-86	270	275	0.008	0.17
53.	RL-86	275	280	0.006	-0.10
54.	RL-86	280	285	0.003	-0.10
55.	RL-86	285	290	0.002	-0.10
56.	RL-86	290	295	-0.001	-0.10
57.	RL-86	295	300	0.001	-0.10
58.	RL-86	300	305	0.002	-0.10
59.	RL-86	305	310	0.012	-0.10
60.	RL-86	310	315	0.004	-0.10
61.	RL-86	315	320	0.002	-0.10
62.	RL-86	320	325	0.005	-0.10
63.	RL-86	325	330	0.007	-0.10
64.	RL-86	330	335	0.002	-0.10
65.	RL-86	335	340	0.004	-0.10
66.	RL-86	340	345	0.004	-0.10
67.	RL-86	345	350	0.002	-0.10
68.	RL-86	350	355	-0.001	-0.10
69.	RL-86	355	360	0.001	-0.10
70.	RL-86	360	365	0.002	-0.10
71.	RL-86	365	370	0.003	-0.10
72.	RL-86	370	375	0.008	-0.10
73.	RL-86	375	380	0.003	-0.10
74.	RL-86	380	385	0.002	0.11
75.	RL-86	385	390	0.004	-0.10

	SAMPLE I.D.			Au o/t	Ag o/t
76.	RL-86	390	395	0.007	-0.10
77.	RL-86	395	400	0.003	0.23
78.	RL-86	400	405	0.003	-0.10
79.	RL-86	405	410	0.005	-0.10
80.	RL-86	410	415	0.011	-0.10
81.	RL-86	415	420	0.008	-0.10
82.	RL-86	420	425	0.006	-0.10
83.	RL-86	425	430	0.005	-0.10
84.	RL-86	430	435	0.004	0.13
85.	RL-86	435	440	0.004	0.10
86.	RL-86	440	445	0.005	0.13
87.	RL-86	445	450	0.004	0.86
88.	RL-86	450	455	0.006	0.14
89.	RL-86	455	460	0.004	-0.10
90.	RL-86	460	465	0.005	-0.10

THIS REPORT REVIEWED AND APPROVED BY:

Richard A. Grondin

RICHARD GRONDIN, LABORATORY MANAGER

NEVADA GSI

JUN 01 1990

GEOCHEMICAL ANALYSIS REPORT

May 28, 1990

CUST. CODE: LOA
PROJECT: URBD-79014
P.O. #: XXXX
LOT ID: 7233

GEOLOGIST: NATE BREWER
COPIES TO: KRISTEN KENNER
COMPANY: LAC MINERALS
ANALYSIS: FIRE ASSAY FOR GOLD AND SILVER, WITH AN A.A. FINISH.

	SAMPLE I.D.			Au o/t	Ag o/t
1	RL-86	465	470	0.004	0.13
2	RL-86	470	475	0.003	-0.10
3	RL-86	475	480	0.004	0.17
4	RL-86	480	485	0.004	0.14
5	RL-86	485	490	0.006	0.21
6	RL-86	490	495	0.005	-0.10
7	RL-86	495	500	0.005	-0.10
8	RL-86	500	505	0.004	-0.10
9	RL-86	505	510	0.004	0.15
10	RL-86	510	515	0.006	0.27
11	RL-86	515	520	0.006	0.17
12	RL-86	520	525	0.005	-0.10
13	RL-86	525	530	0.007	-0.10
14	RL-86	530	535	0.009	-0.10
15	RL-86	535	540	0.003	-0.10
16	RL-86	540	545	0.006	-0.10
17	RL-86	545	550	0.005	-0.10
18	RL-86	550	555	0.003	-0.10
19	RL-86	555	560	0.004	-0.10
20	RL-86	560	565	0.004	-0.10
21	RL-86	565	570	0.007	-0.10
22	RL-86	570	575	0.005	-0.10
23	RL-86	575	580	0.003	-0.10
24	RL-86	580	585	0.001	-0.10
25	RL-86	585	590	0.001	-0.10
26	RL-86	590	595	0.001	-0.10
27	RL-86	595	600	0.001	-0.10
28	RL-86	600	605	0.001	-0.10
29	RL-86	605	610	0.001	-0.10
30	RL-86	610	615	0.001	0.14

1498 Kleppe Lane • Sparks, Nevada 89431 • FAX: 702/359-6605 • 702/359-6600

	SAMPLE I.D.			Au o/t	Ag o/t
31	RL-86	615	620	0.001	-0.10
32	RL-86	620	625	0.001	0.17
33	RL-86	625	630	0.001	-0.10
34	RL-86	630	635	0.001	0.19
35	RL-86	635	640	0.002	0.15
36	RL-86	640	645	0.006	-0.10
37	RL-86	645	650	-0.001	-0.10
38	RL-86	650	655	0.001	-0.10
39	RL-86	655	660	0.001	-0.10
40	RL-86	660	665	-0.001	-0.10
41	RL-87	0	5	-0.001	0.17
42	RL-87	5	10	0.001	-0.10
43	RL-87	10	15	0.002	0.14
44	RL-87	15	20	0.001	0.20
45	RL-87	20	25	0.001	0.12
46	RL-87	25	30	-0.001	-0.10
47	RL-87	30	35	-0.001	-0.10
48	RL-87	35	40	-0.001	-0.10
49	RL-87	40	45	-0.001	-0.10
50	RL-87	45	50	-0.001	0.20
51	RL-87	50	55	-0.001	0.15
52	RL-87	55	60	0.001	-0.10
53	RL-87	60	65	0.001	-0.10
54	RL-87	65	70	0.001	-0.10
55	RL-87	70	75	0.001	-0.10
56	RL-87	75	80	0.001	-0.10
57	RL-87	80	85	0.002	0.20
58	RL-87	85	90	0.001	-0.10
59	RL-87	90	95	0.001	-0.10
60	RL-87	95	100	0.001	-0.10
61	RL-87	100	105	0.001	0.15
62	RL-87	105	110	0.002	-0.10
63	RL-87	110	115	0.002	-0.10
64	RL-87	115	120	0.001	-0.10
65	RL-87	120	125	0.001	-0.10
66	RL-87	125	130	0.002	-0.10
67	RL-87	130	135	0.002	-0.10
68	RL-87	135	140	0.001	0.22
69	RL-87	140	145	0.002	-0.10
70	RL-87	145	150	0.001	-0.10
71	RL-87	150	155	0.001	0.12
72	RL-87	155	160	0.001	-0.10
73	RL-87	160	165	-0.001	-0.10
74	RL-87	165	170	-0.001	-0.10
75	RL-87	170	175	-0.001	-0.10