6000 1093

Mining District File Summary Sheet

DISTRICT	Rosebud
DIST_NO	4010
COUNTY If different from written on document	Pershing
TITLE If not obvious	Rosebud Drill Hole File – Hole No. D-212-98
AUTHOR	B. Morris; K. Allen; S. King
DATE OF DOC(S)	1998
MULTI_DIST Y / N? Additional Dist_Nos:	
QUAD_NAME	Sulphur 7.5'
P_M_C_NAME (mine, claim & company names)	Rosebud Mine; Rosebud Project; Rosebud Mining Co. LLC Hecla Mining Co.; East Zone
COMMODITY If not obvious	gold; silver
NOTES	Drill log; geology; assay; [redacted]; total depth 150' receipt; handwritten notes; downhole camera images photographs 21 p. 3 down hole camera images

Keep docs at about 250 pages if no oversized maps attached
(for every 1 oversized page (>11x17) with text reduce
the amount of pages by ~25)

Revised: 1/22/08

	Initials	Date
SS:	DP	5/12/08
DB:	Mah	
SCANNED:		

D-212-98

60001093 4010

60001093

- ☐ quartz, chalcedony, silicification
- ☐ faults, fractures
- ☐ FeOx
- ☐ sulfide
- ☐ calcite, carbonate
- ☐ argillization, white clays
- ☐ propylitization
- ☐ potassic alteration
- ☐ chlorite, chloritic clays

Hecla
MINING COMPANY

ROSEBUD PROJECT
DIAMOND DRILL LOG

HOLE NUMBER	D-212-98	LOCATION	East Zone Stope 42 Sec. 1525
PAGE	1 OF 3	NORTHING	
DATE	5/13/98	EASTING	
LOGGED BY	Brian W. Morris	ELEVATION	
SCALE	1" = 10'	AZIMUTH	S54E
TOTAL DEPTH	150'	INCLINATION	+85°

REMARKS

LITH.	OX/RED.	LITHOLOGY	FT	GRAPHIC LOG	STRUCTURE	ALTERATION AND MINERALIZATION
		0 - Autobrecciated Dozer Lt gry fg equigranular Subangular - Subrounded monolithic clast "ghosts" supported in a darker shade fg equigranular MTX. 0-5' Mtx is alt to reddish br color. Pima	5 10 15 20 25 30 35 40 45 50		13.0 - 15.0 Fault Rubble Bxa: Lt gry - Lt gr Subangular - Subrounded monolith Dozer Clasts healed by gry gr SiO_2 + Rx flour. 28.5 - 30.8' Rubble & Milled BXA Vns healed by gry SiO_2, Rubble BXA has Str leached Hltx w/ Bladed Marc filling vugs.	0 - 13.0' Wk sulf Vnlets + diss sulf. 13.0 - 15.0 SiO_2 Mtx mod leached w/ SiO_2 + Bladed Marc ± barite filling 15.0 - 20.0' Wk Sulf Vnlets Minor Vuggie Bladed Marc + Wh Clay + SiO_2 Vn. Darker gry Silicification w/ Mod. argil + blch overprint 20.0 - 28.5' Wk-Mod gr Clay Vnlets + stk wk, Minor gr clay + wh Clay + Bladed Marc. 30.8 - 46.7 Wk-Mod blch & argil, Wk-Mod gr clay ± sulf Vn, V. Wk diss sulf. 46.7 - 65.0' V. wk - wk sulf Vnlets, F - V. wk diss sulf wk - Mod blch & argil.

ANALYTICAL DATA						
FROM	TO	W	Au	Ag	Au2	Ag2
0	5.0					
5.0	10.0					
10.0	13.0					
13.0	15.0					
15.0	20.0					
20.0	25.0					
25.0	28.5					
28.5	30.8					
30.8	35.0					
35.0	40.0					
40.0	45.0					
45.0	46.7					
46.7	50.0					

HOLE NUMBER D-212-98 PAGE 2 OF 3

T.H.	OX/RED.	LITHOLOGY	FT	GRAPHIC LOG	STRUCTURE	ALTERATION AND MINERALIZATION	ANALYTICAL DATA FROM	TO	W	Au	Ag	Au2
	Reduced	50 - 119.0 Autobrecciated Dozer Ltgry fg subrounded clast "ghosts" supported by fg equigranular Mtx.	55 60 65 70 75 80 85 90 95 100 105 110 115 120	15° Vert. 7° 40° Flat 7° 45° 65° SRF Plane 62°	99 - 100.3' Rubble Bxa Vn healed by gry SiO_2, wk diss Bladed Marc. Wk dk gry-blk dendritic growth in Mtx. 120' Lower SRF Plane 4-5cm wide gry SiO_2 Vn w/ well formed stick surface	50 - 65 Wk Sulf Vnlets, R $CaCO_3$ + Sulf Vnlets, wk blch & argil 65 - 70' Str high * Sulf + gry SiO_2 + gr clay ± Wk Clay Vn 70 - 99' Wk blch & argil, wk Sulf ± $CaCO_3$ Vnlets, locally wk gr Clay alt 83.5 - 84.0 Str diss sulf patch. 95 - 99 Mod Shr & Fx, Mod SiO_2 stkwk, Wk gr clay in Fx & Shrs, Wk Marc in Fx & Shr. 100.3 - 106.5 Wk-Mod Silic, Mod Lt gry + Marc ± gr clay stkwk, Wk diss sulf 106.5 - 109.2 Str Vuggie barite + SiO_2 + bladed Marc Vn + stkwk, Wk Cpy & Pyj R Pyrargyrite. 109.2 - 113.0 Str hair line Sulf + gr clay stkwk, Wk diss Sulf, Wk Lt gry + Marc Vn, R $CaCO_3$ Vnlets 113.0 - 119.0 Gr clay alt rine on autobxa clast ghosts, Wk-Mod gry SiO_2 + Marc Vn, Minor str sulf soaked patches ± $CaCO_3$	50.0 55.0 60.0 65.0 70.0 75.0 80.0 85.0 90.0 95.0 99.0 100.3 105.0 106.5 109.2 113.0 115.0 119.0	55.0 60.0 65.0 70.0 75.0 80.0 85.0 90.0 95.0 99.0 100.3 105.0 106.5 109.2 113.0 115.0 119.0 121.5					
		119' Start of the SRFZ (Milled BxA) 119-120' Gr mg reworked epiclastic well rounded clasts, healed by gr SiO_2										

HOLE NUMBER D-212-98 PAGE 3 OF 3

T.H.	OX/RED.	LITHOLOGY	FT	GRAPHIC LOG	STRUCTURE	ALTERATION AND MINERALIZATION
		121.5-128.5 LBT Planner Laminated Gr-br fg massive w/ fine parallel-subparallel lamina. Br color portions of Rx is harder gr is softer-more argil. 128.5 - 135.0 Vitrophyre v. Ltgr fg Soft tr blch vitro, str gr clay stkwk & blebs 135.0 - 147.7' LBT Planner Laminated Mostly gr fg massive w/ fine lamina. 147.7-150.0 Clast supported Rubble BXA Br Mg reworked Tuff clast healed by wh SiO_2.	125 130 135 140 145 150		121.5 - 125.0 str Fxing & mosaic BXA Vn: BXA clasts are angular Planner clasts healed by wh SiO_2 133-135 Milled BXA: Rounded vitro clasts healed by Rx flour + SiO_2 Mtx, str argil overprint 147.7 Upper SRF Plane 2cm wide gry SiO_2 healed Milled bxa @ fit plane.	121.5 - 125.0 Str SiO_2 leading w/ wk Blade & Marc + py, wk $CaCO_3$ vnlets + Bladed Marc. 128.5-135.0 Wk Blade Marc Vn + blebs, wk $CaCO_3$ ± sulf. 135-147.7 Wk Sulf ± $CaCO_3$ ± Chlor Vnlets 147.7-149 Str argil overprint Str Shr. 149.0-150.0 Completely Clay alt.
		T.D. 150'				

ANALYTICAL DATA

FROM	TO	W	Au	Ag	Au2
119.0	121.5				
121.5	125.0				
125.0	128.5				
128.5	130.0				
130.0	133.0				
133.0	135.0				
135.0	140.0				
140.0	145.0				
145.0	147.7				
147.7	149.0				
149.0	150.0				

HECLA MINING COMPANY – ROSEBUD PROJECT
GEOTECHNICAL DRILL LOG

HOLE # D-212-98 DATE: 5/13/98 LOGGED BY: Brian W. Morris PAGE 1 OF 3

DRILL RUN		SOLID CORE RECOVERY (%)	TOTAL CORE RECOVERY (%)	RQD	ROCK STRENGTH		FRACTURE DATA				DENSITY DATA			
FROM	TO				DOWNHOLE DEPTH	POINT LOAD INDEX (psi)	FRACTURE DENSITY /FT.	AVG. ANGLE TO C.A.	ROUGHNESS	INFILL	DOWNHOLE DEPTH	SAMPLE WEIGHT (g)	DISPLACEMENT (cc)	DENSITY (g/cc)
0	5	96	96	56										
5	10	100	100	70										
10	15	96	96	50										
15	20	98	98	80										
20	25	100	100	94										
25	30	98	98	94										
30	35	94	94	83										
35	40	96	96	63										
40	45	94	94	96										
45	50	100	100	56										
50	55	98	98	45										

HECLA MINING COMPANY – ROSEBUD PROJECT
GEOTECHNICAL DRILL LOG

HOLE # D-212-98 DATE: 5/14/98 LOGGED BY: Brian W. Morris PAGE 2 OF 3

DRILL RUN		SOLID CORE RECOVERY (%)	TOTAL CORE RECOVERY (%)	RQD	ROCK STRENGTH		FRACTURE DATA				DENSITY DATA			
FROM	TO				DOWNHOLE DEPTH	POINT LOAD INDEX (psi)	FRACTURE DENSITY/FT.	AVG. ANGLE TO C.A.	ROUGHNESS	INFILL	DOWNHOLE DEPTH	SAMPLE WEIGHT (g)	DISPLACEMENT (cc)	DENSITY (g/cc)
55	60	98	98	76										
60	65	96	96	100										
65	70	96	96	69										
70	75	100	100	100										
75	80	98	98	100										
80	85	100	100	76										
85	90	100	100	100										
90	95	94	94	68										
95	100	96	96	54										
100	105	100	100	100										
105	110	100	100	66										

HECLA MINING COMPANY – ROSEBUD PROJECT
GEOTECHNICAL DRILL LOG

HOLE # D-212-98 DATE: 5/14/98 LOGGED BY: BWM PAGE 3 OF 3

DRILL RUN		SOLID CORE RECOVERY (%)	TOTAL CORE RECOVERY (%)	RQD	ROCK STRENGTH		FRACTURE DATA				DENSITY DATA			
FROM	TO				DOWNHOLE DEPTH	POINT LOAD INDEX (psi)	FRACTURE DENSITY/FT.	AVG. ANGLE TO C.A.	ROUGHNESS	INFILL	DOWNHOLE DEPTH	SAMPLE WEIGHT (g)	DISPLACEMENT (cc)	DENSITY (g/cc)
110	115	90	90	73										
115	120	100	100	94										
120	125	96	96	52										
125	130	96	96	50										
130	135	92	92	34										
135	140	88	88	80										
140	145	100	100	90										
145	150	86	86	26										

AMERICAN ASSAY LABORATORIES

PROVISIONAL REPORT SP048923

PO BOX 11530
RENO NV, USA
Ph.(702) 356-0606, Fax.(702) 356-1413

HECLA MINING COMPANY

COPIES TO : KURT ALLEN

:

:

:

CLIENT REFERENCE No: D-212-98 RECEIVED : 20 MAY 1998

No. SAMPLES : 42 REPORTED : 1 JUN 1998

MAIN SAMPLE TYPE : DRILL CORE

NEVADA LEGISLATIVE DISCLAIMER :-
The results of this assay were based solely upon the content of the sample submitted. Any decision to invest should be made only after the potential investment value of the claim or deposit has been determined based on the results of assays of multiple samples of geological materials collected by the prospective investor or by a qualified person selected by him and based on an evaluation of all engineering data which is available concerning any proposed project.

ANALYSIS	ANALYTICAL METHOD	QUALITY PARAMETER	UNIT	DETECTION
Au(OZ)	FA30	15%	OPT	0.001
Au(RZ)	FA30	15%	OPT	0.001
AuGRAV	GRAV	15%	OPT	0.001
Ag(OZ)	D210	10%	OPT	0.02

SIGNATORY : Susan King M.S.

AMERICAN ASSAY LABORATORIES

PROVISIONAL REPORT SP048923

CLIENT : HECLA MINING COMPANY
PROJECT : ROSEBUD DEVELOPMENT
REFERENCE : D-212-98

REPORTED : 1 JUN 1998

SAMPLES	Au(OZ)	Au(BZ)	AuGRAV	Ag(OZ)
D-212-98 00-05	<0.001			0.02
D-212-98 05-10	0.001			0.03
D-212-98 10-13	0.002			0.02
D-212-98 13-15	0.011			0.03
D-212-98 15-20	0.004			0.04
D-212-98 20-25	0.006			0.02
D-212-98 25.0-28.5	0.008	0.007		0.04
D-212-98 28.5-30.8	0.046		0.050	0.07
D-212-98 30.8-35.0	0.001			0.02
D-212-98 35-40	0.001			0.02
D-212-98 40-45	0.001			0.05
D-212-98 45.0-46.7	<0.001			0.03
D-212-98 46.7-50.0	<0.001			<0.02
D-212-98 50-55	0.001			0.03
D-212-98 55-60	<0.001			0.04
D-212-98 60-65	0.005			0.03
D-212-98 65-70	0.006	0.003		0.04
D-212-98 70-75	0.002			0.03
D-212-98 75-80	<0.001			0.02
D-212-98 80-85	<0.001			<0.02
D-212-98 85-90	<0.001			<0.02
D-212-98 90-95	<0.001			0.02
D-212-98 95-99	0.002			0.02
D-212-98 99.0-100.3	0.123		0.125	0.07
D-212-98 100.3-105.0	0.037			0.05

AMERICAN ASSAY LABORATORIES

PROVISIONAL REPORT SP048923

CLIENT : HECLA MINING COMPANY
PROJECT : ROSEBUD DEVELOPMENT
REFERENCE : D-212-98

REPORTED : 1 JUN 1998

SAMPLES	Au(OZ)	Au(RZ)	AuGRAV	Ag(OZ)
D-212-98 105.0-106.5	0.021			0.10
D-212-98 106.5-109.2	0.086		0.051	0.25
D-212-98 109.2-113.0	0.025			0.08
D-212-98 113-115	0.023			0.05
D-212-98 115-119	0.068		0.074	0.07
D-212-98 119.0-121.5	0.004			0.02
D-212-98 121.5-125.0	0.079		0.047	0.08
D-212-98 125.0-128.5	0.014	0.016		0.04
D-212-98 128.5-130.0	0.006			0.03
D-212-98 130-133	0.010			0.05
D-212-98 133-135	0.060		0.034	0.24
D-212-98 135-140	0.264		0.210	0.08
D-212-98 140-145	0.112		0.085	0.17
D-212-98 145.0-147.7	0.019	0.029		0.06
D-212-98 147.7-149.0	0.005			0.54
D-212-98 149-150	0.007			0.21
31099	0.537			5.06

SP

SUBMITTAL FORM

American Assay Laboratories

Geochemical • Environmental • Metallurgical

Sparks Office
1500 Glendale Ave.
Nevada 89431
Box 11530
Reno, NV 89510
Telephone
(702) 356-0606
Fax
(702) 356-1413

Tucson Office
2775 E. Ganley
Tucson, AZ 85706
Telephone
(520) 294-8078
Fax
(520) 294-6352

Elko Office
2320 Last Chance Rd.
Nevada 89801
Box 2908
Elko, NV 89801
Telephone
(702) 738-9100
Fax
(702) 738-2594

Mazatlan Office
Telephone/Fax
011-52-69-170035

Other Offices
Lima, Peru
Santiago, Chile
Mendoza, Argentina

Company: Rosebud Mining

Address: P.O. Box 2610

City Winnemucca State NV Zip 89446

Telephone Number: (702) 623-6912 Fax Number: (702) 623-6967

Project Name: Development Purchase Order Number:

Date Submitted: 5/18/98 Number of Samples: 41

RESULTS REPORTED IN: ppm [ ] ppb [ ] opt [✓]

D-212-981 SAMPLE IDENTIFICATION		TYPE	ELEMENTS REQUIRED
0-5.0	60.0-65.0	core	~~[illegible]~~ 119.0-121.5
5.0-10.0	65.0-70.0		121.5-125.0
10.0-13.0	70.0-75.0		125-128.5
3.0-15.0	75.0-80.0		128.5-130.0
15.0-20.0	80.0-85.0		130.0-133.0
20.0-25.0	85.0-90.0		133.0-135.0
25.0-28.5	90.0-95.0		135.0-140.0
28.5-30.8	95.0-99.0		140.0-145.0
30.8-35.0	99.0-100.3		145.0-147.7
35.0-40.0	100.3-105.0		147.7-149.0
40.0-45.0	105.0-106.5		149.0-150.0
45.0-46.7	106.5-109.2		
46.7-50.0	109.2-113.0		
50.0-55.0	113.0-115.0		
55.0-60.0	115.0-119.0		

COARSE REJECTS (Normally Discarded After 60 Days)

[ ] Return COD after analysis complete

PULPS (Normally Stored Free For One Month)

[ ] Discard after one month

[ ] Return COD after one month

RESULTS AND INVOICES TO BE SENT TO:

Invoice to:

Kurt Allen

Results to:

Kurt Allen

Comments:

Au-Ag according to Rosebud protocol

CLIENT FILE COPY

American Assay Laboratories

INVOICE

Remit To: P.O. Box11530
Reno, Nevada 89510
Phone NO.: 702-356-0606
Fax No.: 702-356-1413

AMERICAN ASSAY LABORATORIES
1500 GLENDALE AVE.
SPARKS, NV 89431

(702) 356-0606

INVOICE NO: SP 0048923-IN
INVOICE DATE: 06/02/98

INVOICE TO:
THE ROSEBUD MINING CO., LLC
HECLA MINING COMPANY, OPERATOR
P.O. BOX 2610
WINNEMUCCA NV 89446

THE ROSEBUD MINING CO., LLC
HECLA MINING COMPANY, OPERATOR
P.O. BOX 2610
WINNEMUCCA NV 89446

CUSTOMER P.O.	PROJECT	TERMS
D-212-98	DEVELOPMENT	NET 30 - DUE IN U.S. DOLLARS

QUANTITY	DESCRIPTION	PRICE	AMOUNT
42	SAMPLES RECEIVED	.00	.00
41	JAW CRUSHING CHARGE	1.30	53.30
41	COARSE MILLING CHARGE	4.50	184.50
41	SPLITTING CHARGE	2.40	98.40
41	RING MILLING CHARGE	2.00	82.00
42	Au (1 A.T. FIRE ASSAY)	8.00	336.00
8	Au ANALYSES/GRAVIMETRIC	8.75	70.00
42	HYDROCHLORIC/NITRIC DIGESTION	2.00	84.00
42	Ag ANALYSES	1.00	42.00

86-5110-477
EDA

NET INVOICE:	950.20
LESS DISCOUNT:	190.04
FREIGHT:	.00
INVOICE TOTAL:	760.16

xAMERICAN ASSAY LABORATORIES

ANALYSIS REPORT SP048923

American Assay Laboratories

PO BOX 11530
RENO NV,USA
Ph.(702) 356-0606, Fax.(702) 356-1413

HECLA MINING COMPANY

COPIES TO : KURT ALLEN

:

:

:

CLIENT REFERENCE No: D-212-98 RECEIVED : 20 MAY 1998

No. SAMPLES : 42 REPORTED : 1 JUN 1998

MAIN SAMPLE TYPE : DRILL CORE

NEVADA LEGISLATIVE DISCLAIMER :-
The results of this assay were based solely upon the content of the sample submitted. Any decision to invest should be made only after the potential investment value of the claim or deposit has been determined based on the results of assays of multiple samples of geological materials collected by the prospective investor or by a qualified person selected by him and based on an evaluation of all engineering data which is available concerning any proposed project.

ANALYSIS	ANALYTICAL METHOD	QUALITY PARAMETER	UNIT	DETECTION
Au(OZ)	FA30	15%	OPT	0.001
Au(RZ)	FA30	15%	OPT	0.001
AuGRAV	GRAV	15%	OPT	0.001
Ag(OZ)	D210	10%	OPT	0.02

SIGNATORY : Susan King M.S.

AMERICAN ASSAY LABORATORIES

ANALYSIS REPORT SP048923

American Assay Laboratories

CLIENT : HECLA MINING COMPANY
PROJECT : ROSEBUD DEVELOPMENT
REFERENCE : D-212-98

REPORTED : 1 JUN 1998

SAMPLES	Au(OZ) FA30 OPT	Au(RZ) FA30 OPT	AuGRAV GRAV OPT	Ag(OZ) D210 OPT
D-212-98 00-05	<0.001			0.02
D-212-98 05-10	0.001			0.03
D-212-98 10-13	0.002			0.02
D-212-98 13-15	0.011			0.03
D-212-98 15-20	0.004			0.04
D-212-98 20-25	0.006			0.02
D-212-98 25.0-28.5	0.008	0.007		0.04
D-212-98 28.5-30.8	0.046		0.050	0.07
D-212-98 30.8-35.0	0.001			0.02
D-212-98 35-40	0.001			0.02
D-212-98 40-45	0.001			0.05
D-212-98 45.0-46.7	<0.001			0.03
D-212-98 46.7-50.0	<0.001			<0.02
D-212-98 50-55	0.001			0.03
D-212-98 55-60	<0.001			0.04
D-212-98 60-65	0.005			0.03
D-212-98 65-70	0.006	0.003		0.04
D-212-98 70-75	0.002			0.03
D-212-98 75-80	<0.001			0.02
D-212-98 80-85	<0.001			<0.02
D-212-98 85-90	<0.001			<0.02
D-212-98 90-95	<0.001			0.02
D-212-98 95-99	0.002			0.02
D-212-98 99.0-100.3	0.123		0.125	0.07
D-212-98 100.3-105.0	0.037			0.05

AMERICAN ASSAY LABORATORIES

ANALYSIS REPORT SP048923

American Assay Laboratories

CLIENT : HECLA MINING COMPANY
PROJECT : ROSEBUD DEVELOPMENT
REFERENCE : D-212-98

REPORTED : 1 JUN 1998

SAMPLES	Au(OZ) FA30 OPT	Au(RZ) FA30 OPT	AuGRAV GRAV OPT	Ag(OZ) D210 OPT
D-212-98 105.0-106.5	0.021			0.10
D-212-98 106.5-109.2	0.086		0.051	0.25
D-212-98 109.2-113.0	0.025			0.08
D-212-98 113-115	0.023			0.05
D-212-98 115-119	0.068		0.074	0.07
D-212-98 119.0-121.5	0.004			0.02
D-212-98 121.5-125.0	0.079		0.047	0.08
D-212-98 125.0-128.5	0.014	0.016		0.04
D-212-98 128.5-130.0	0.006			0.03
D-212-98 130-133	0.010			0.05
D-212-98 133-135	0.060		0.034	0.24
D-212-98 135-140	0.264		0.210	0.08
D-212-98 140-145	0.112		0.085	0.17
D-212-98 145.0-147.7	0.019	0.029		0.06
D-212-98 147.7-149.0	0.005			0.54
D-212-98 149-150	0.007			0.21
31099	0.537			5.06

D-212-98	0	83	148.3
	75	83.5	150.3
	150	83.5	150.3

15
10
RS-D 212-98 BOX NO 2
DEPTH 9.5 - 19

5
RS-D 212-98 BOX NO 1
DEPTH 0 - 9.5


20
25
RS-D 212-98 BOX NO 3
DEPTH 19 - 28.5

RS-D 212-98 BOX NO 5
DEPTH 38 - 47.5

RS-D 212-98 BOX NO 4
DEPTH 28.5 - 38

RS-D 212-98 BOX NO 6
DEPTH 47.5 - 56.5

RS-D 212-98 BOX NO 8
DEPTH 66 - 75
70

RS-D 212-98 BOX NO 7
DEPTH 56.5 - 66
65

RS-D 212-98 BOX NO 9
DEPTH 75 - 84.5
80

RS-D 212-98 BOX NO 11
DEPTH 94.5-104

RS-D 212-98 BOX NO 10
DEPTH 84.5-94.5


RS-D 212-98 BOX NO 12
DEPTH 104-113

125
RS-D 212-98 BOX NO 14
DEPTH 122.5-132

120
115
RS-D 212-98 BOX NO 13
DEPTH 113-122.5


135
140
RS-D 212-98 BOX NO 15
DEPTH 132-141.5


RS-D 212-98 BOX NO 16
DEPTH 141.5-150 TD
145
50
D

SINGLE SHOT
PHOTO DISC RECORD

COMPANY Hecla
WELL NAME 0-212-98
LEASE
TAKEN BY Hunter
DEPTH Collar!
DATE 3-27-98
DRIFT ANGLE
DIRECTION
TYPE
JOB NO. 1

HI-1408

SINGLE SHOT
PHOTO DISC RECORD

COMPANY Hecla
WELL NAME D-212-98
LEASE
TAKEN BY Hunter
DEPTH 75'
DATE 3-27-98
DRIFT ANGLE
DIRECTION
TYPE
JOB NO. 1

HI-1408

SINGLE SHOT
PHOTO DISC RECORD

COMPANY Hecla
WELL NAME D-212-98
LEASE
TAKEN BY Hunter
DEPTH 150
DATE 3-27-98
DRIFT ANGLE
DIRECTION
TYPE
JOB NO. 1

HI-1408

NW
NW
NW
SW