60008888

Mining District File Summary Sheet

DISTRICT	Rosebud
DIST_NO	4010
COUNTY If different from written on document	Pershing
TITLE If not obvious	Rosebud Drill Hole File - Hole No. D-134-97
AUTHOR	R. Parish; K. Allen; S. King
DATE OF DOC(S)	1997
MULTI_DIST Y / (N?) Additional Dist_Nos:	
QUAD_NAME	Sulphur 7.5'
P_M_C_NAME (mine, claim & company names)	Rosebud Mine; Rosebud Project; Hecla Mining Co. North Zone; Rosebud Mining Co., LLC
COMMODITY If not obvious	gold; silver
NOTES	Drill log; geology; assay; [redacted]; total depth 160' receipt; handwritten notes; down hole camera images; photographs 23 p. 3 down hole camera images

Keep docs at about 250 pages if no oversized maps attached (for every 1 oversized page (>11x17) with text reduce the amount of pages by ~25)

SS: DP 5/5/08
Initials Date

DB:
Initials Date

SCANNED:
Initials Date

Revised: 1/22/08

D-134-97

60000888
4010

6000088

- quartz, chalcedony, silicification
- faults, fractures
- FeOx
- sulfide
- calcite, carbonate
- argillization, white clays
- propylitization
- potassic alteration
- chlorite, chloritic clays

Hecla
MINING COMPANY

ROSEBUD PROJECT
DIAMOND DRILL LOG

HOLE NUMBER	D-134-97	LOCATION	NORTH ZONE	REMARKS	STOPE 31
PAGE 1 OF 3		NORTHING			
DATE	12/4/97	EASTING			
LOGGED BY	R. PARISH	ELEVATION			
SCALE	1" = 10'	AZIMUTH			
TOTAL DEPTH	160'	INCLINATION			

REC	RQD	LITHOLOGY	FT	GRAPHIC LOG	STRUCTURE	ALTERATION AND MINERALIZATION	ANALYTICAL DATA FROM	TO	W	Au	Ag	Au2	Ag2
LBT		0 – 23 LBT Flow breccias w/ subordinate Flows to 1' thick. Dark gray to pinkish gray w/ matrix of green chloritic clay. Rounded, Vesicular Lava clasts in Lava? matrix – Whispy, Lumpy hematite and bleaching Fronts outward from hairline cracks. propylitically altered matrix.	0			6'-27' – white calcite Vnlts spaced ~ 1' apart – No Sulfides. 70°-80° TCA	0	5					
						5' & quartz/Calcite Bx matrix							
			10			9.5' 1" c.gr. calcite vn. 70° TCA	5	10					
					12' 30° slip – Rake 80° crude bedding @ 20°		10	15					
						18.5' $\frac{1}{4}$" Sheared calcite vn	15	20					
		23 – 27.5 Massive, dk. gray andesitic Flow. Fine grained, non-vesicular.	20			21' $1\frac{1}{2}$" c.gr. calcite vn – Bleached Hanging wall							
							20	23					
					25' calcite lined slip. 50° TCA Rake 60°	25' Numerous calcite Vns at ~ 70° TCA	23	27.3					
			30				27.3	30					

HOLE NUMBER D-134-97 PAGE 2 OF 3

EC	RQD	LITHOLOGY	FT	GRAPHIC LOG	STRUCTURE	ALTERATION AND MINERALIZATION
LBT		27.5 – 59.5 Flow Breccias w/ interbedded Andesitic flows to 4' thick. Rounded, Vesicular Lava clasts in what appears to be Lava matrix – Locally moderate propylitic alt'n w/ over print of maroon hematite as lumpy, Fracture controlled stains.	30	40	minor slip – 40° TCA, Rake 10°	27.5–45 Ruddy brown hem. alteration, pervasive and Fracture controlled. over-printing propylitic alt'n. Minor. scattered, white, wispy calcite veinlets.
			40	45	minor slip 45° TCA	
		50 – 59.5 Strong over print of hematite alteration obscuring textures – possibly Flows.	50		Bedding 50°	50–59.5 mod. hematite, Fracture control
		59.5 – 72 Lava Flows w/ lesser Flow Breccias. Dk. gray to maroon. Str. pervasive Hematite 64.6–68	60			
		72–90 Flow Breccias, Maroon to dk. purple. Strong hematite overprint.	70			64–100 – minor scattered hairline to 1/16" calcite veinlets and Fracture fill.
			80			76–90 – Ext. str. pervasive hematite alt'n of matrix and clasts.
		90–105 Gray to purple gray LBT Flows, Fine grained. Moderate Fracture network with hematite solution fronts	90			90–100 – Fracture controlled hematite stain. and minor green and white clay veinlets.
			100			

ANALYTICAL DATA						
FROM	TO	W	Au	Ag	Au2	Ag2
30	35					
35	40					
40	45					
45	50					
50	55					
55	60					
60	64.6					
64.6	70					
70	76					
76	80					
80	85					
85	90					
90	95					
95	100					

HOLE NUMBER D-134-97 PAGE 3 OF 3

SEC	RQD	LITHOLOGY	FT	GRAPHIC LOG	STRUCTURE	ALTERATION AND MINERALIZATION
LBT		105 - 129 Bleached and argillized LBT Flows. Greenish gray to Lt. green. 109.7 - 113.6 Mineralized structure - Strong clast supported - weakly consolidated Fault Breccia - Sand to walnut sized clasts in rock flour matrix. Strongly argillized. Internal shearing @ all angles to core Axis. 129 - 160 Fine-grained LBT Flows unaltered, blue-gray except 143-152 where core is moderately oxidized to Purple/Brown.	100 110 120 130 140 150 160 EOH 160'	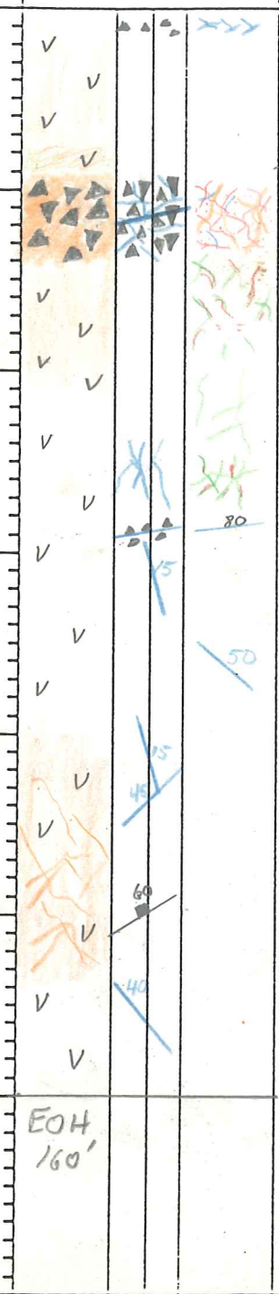	3" calcite matrix Bx 109.7 - 113.6 Fault Bx. Clast supported, internal shearing @ all Angles TCA. Several planar slips @ ~50° TCA. 113.6 - 117.1 Crackle Breccia, F. Wall to Main Fault. 125 - 127 Abdnt chlorite clay Lined Faults - Sets @ 20° and 65° TCA 20° set w/ 80° Rakes 129 - calcite Vn 80° TCA Rakes 90° - Bx'd Walls 143-154 Numerous joints and slips as noted Slip 15 Rake 30 Slip 45° Rake 80 Slip 40° Rake 20°	109.7 - 113.6 Fault Bx. Str. argillization, mod. F.gr. diss. py and Bladed Vn. marcasite. White clay in fractures, minor green clay and calcite veinlets. 113.6 - 120 - Weakly Bleached and argillized Foot wall to Fault zone - Crackle Bx w/ abdnt green clay and minor marcasite and py in veins. 125-127 Abdnt chloritic clay ± brassy py and rare marcasite fracture fillings 129 - 80° calcite Vn - Bx'd and bleached walls 143-154 Mod Fracture Control. oxidation and clay/calcite Vns.

ANALYTICAL DATA

FROM	TO	W	Au	Ag	Au2	Ag2
100	105					
105	109.7					
109.7	113.6					
113.6	117.1					
117.1	120					
120	125					
125	129					
129	135					
135	140					
140	144.4					
144.4	150					
150	154.7					
154.7	160					

HECLA MINING COMPANY – ROSEBUD PROJECT
GEOTECHNICAL DRILL LOG

HOLE # D-134-97 DATE 12/4/97 LOGGED BY: R. PARISH PAGE 1 OF 2

DRILL RUN FROM	DRILL RUN TO	SOLID CORE RECOVERY (%)	TOTAL CORE RECOVERY (%)	RQD	ROCK STRENGTH DOWNHOLE DEPTH	ROCK STRENGTH POINT LOAD INDEX (psi)	FRACTURE DATA FRACTURE DENSITY/FT.	FRACTURE DATA AVG. ANGLE TO C.A.	FRACTURE DATA ROUGHNESS	FRACTURE DATA INFILL	DENSITY DATA DOWNHOLE DEPTH	DENSITY DATA SAMPLE WEIGHT (g)	DENSITY DATA DISPLACEMENT (cc)	DENSITY DATA DENSITY (g/cc)
0	5	100.0	100.0	56.0										
5	10	90.0	90.0	88.0										
10	20	96.0	96.0	85.0										
20	30	100.0	100.0	87.0										
30	40	100.0	100.0	83.0										
40	45	96.0	96.0	90.0										
45	55	100.0	100.0	90.0										
55	60	102.0	102.0	90.0										
60	70	98.0	98.0	83.0										
70	80	100.0	100.0	95.0										
80	90	101.0	101.0	90.0										

HECLA MINING COMPANY – ROSEBUD PROJECT
GEOTECHNICAL DRILL LOG

HOLE # D-134-97 DATE: 12/4/97 LOGGED BY: R PARISH PAGE 2 OF 2

DRILL RUN		SOLID CORE RECOVERY (%)	TOTAL CORE RECOVERY (%)	RQD	ROCK STRENGTH		FRACTURE DATA				DENSITY DATA			
FROM	TO				DOWNHOLE DEPTH	POINT LOAD INDEX (psi)	FRACTURE DENSITY/FT.	AVG. ANGLE TO C.A.	ROUGHNESS	INFILL	DOWNHOLE DEPTH	SAMPLE WEIGHT (g)	DISPLACEMENT (cc)	DENSITY (g/cc)
90	100	99.0	99.0	83.0										
100	110	99.0	99.0	78.0										
110	120	82.0	98.0	47.0										
120	130	98.0	98.0	58.0										
130	140	96.0	96.0	80.0										
140	150	100.0	100.0	61.0										
150	160	93.0	93.0	50.0										

AMERICAN ASSAY LABORATORIES

PROVISIONAL REPORT SP047617

PO BOX 11530
RENO NV,USA
Ph.(702) 356-0606, Fax.(702) 356-1413

HECLA MINING COMPANY

COPIES TO : KURT ALLEN

:

:

:

NSI

CLIENT REFERENCE No: D-134-97 RECEIVED : 11 DEC 1997

No. SAMPLES : 34 REPORTED : 31 DEC 1997

MAIN SAMPLE TYPE : DRILL CORE

NEVADA LEGISLATIVE DISCLAIMER :-
The results of this assay were based solely upon the content of the sample submitted. Any decision to invest should be made only after the potential investment value of the claim or deposit has been determined based on the results of assays of multiple samples of geological materials collected by the prospective investor or by a qualified person selected by him and based on an evaluation of all engineering data which is available concerning any proposed project.

ANALYSIS	ANALYTICAL METHOD	QUALITY PARAMETER	UNIT	DETECTION
Au(OZ)	FA30	15%	OPT	0.001
Au(RZ)	FA30	15%	OPT	0.001
Ag(OZ)	D210	10%	OPT	0.02

SIGNATORY : Susan King M.S.

AMERICAN ASSAY LABORATORIES

PROVISIONAL REPORT SP047617

CLIENT : HECLA MINING COMPANY
PROJECT : ROSEBUD DEVELOPMENT
REFERENCE : D-134-97

REPORTED : 31 DEC 1997

SAMPLES	Au(OZ)	Au(RZ)	Ag(OZ)
D-134-97 00-05	<0.001		<0.02
D-134-97 05-10	<0.001		<0.02
D-134-97 10-15	<0.001		<0.02
D-134-97 15-20	<0.001		<0.02
D-134-97 20-23	<0.001		<0.02
D-134-97 23.0-27.3	<0.001		<0.02
D-134-97 27.3-30.0	<0.001		<0.02
D-134-97 30-35	<0.001		<0.02
D-134-97 35-40	<0.001		<0.02
D-134-97 40-45	<0.001		<0.02
D-134-97 45-50	<0.001		<0.02
D-134-97 50-55	<0.001		<0.02
D-134-97 55-60	<0.001		<0.02
D-134-97 60.0-64.6	<0.001		<0.02
D-134-97 64.6-70.0	<0.001		<0.02
D-134-97 70-75	<0.001		<0.02
D-134-97 76-80	<0.001		<0.02
D-134-97 80-85	<0.001		<0.02
D-134-97 85-90	<0.001		<0.02
D-134-97 90-95	<0.001		<0.02
D-134-97 95-100	<0.001		<0.02
D-134-97 100-105	<0.001		<0.02
D-134-97 105.0-109.7	<0.001		<0.02
D-134-97 109.7-113.6	0.005		0.05
D-134-97 113.6-112.1	0.002		0.02

AMERICAN ASSAY LABORATORIES

PROVISIONAL REPORT SP047617

CLIENT : BECLA MINING COMPANY
PROJECT : ROSEBUD DEVELOPMENT
REFERENCE : D-134-97

REPORTED : 31 DEC 1997

SAMPLES	Au(OZ)	Au(RZ)	Ag(OZ)
D-134-97 117.1-120.0	<0.001		<0.02
D-134-97 120-125	<0.001		<0.02
D-134-97 125-129	<0.001		<0.02
D-134-97 129-135	<0.001		<0.02
D-134-97 135-140	<0.001		<0.02
D-134-97 140.0-144.4	<0.001		<0.02
D-134-97 144.4-150.0	<0.001		<0.02
D-134-97 150.0-154.7	<0.001		<0.02
D-134-97 154.7-160.0	<0.001		<0.02

American Assay Laboratories

INVOICE

Remit To: P.O. Box11530
Reno, Nevada 89510
Phone NO.: 702-356-0606
Fax No.: 702-356-1413

AMERICAN ASSAY LABORATORIES
1500 GLENDALE AVE.
SPARKS, NV 89431

(702) 356-0606

INVOICE NO: SP 0047617-IN
INVOICE DATE: 12/31/97

INVOICE TO:
THE ROSEBUD MINING CO., LLC
HECLA MINING COMPANY, OPERATOR
P.O. BOX 2610
WINNEMUCCA NV 89446

THE ROSEBUD MINING CO., LLC
HECLA MINING COMPANY, OPERATOR
P.O. BOX 2610
WINNEMUCCA NV 89446

CUSTOMER P.O.	PROJECT	TERMS
D-134-97	DEVELOPMENT	NET 30 - DUE IN U.S. DOLLARS

QUANTITY	DESCRIPTION	PRICE	AMOUNT
34	SAMPLES RECEIVED	.00	.00
34	DRYING	1.00	34.00
34	JAW CRUSHING CHARGE	1.30	44.20
34	COARSE MILLING CHARGE	4.50	153.00
34	SPLITTING CHARGE	2.40	81.60
34	RING MILLING CHARGE	2.00	68.00
34	Au (1 A.T. FIRE ASSAY)	8.00	272.00
34	HYDROCHLORIC/NITRIC DIGESTION	2.00	68.00
34	Ag ANALYSES	1.00	34.00

86-5110-477
LM

NET INVOICE:	754.80
LESS DISCOUNT:	150.96
FREIGHT:	.00
INVOICE TOTAL:	603.84

xAMERICAN ASSAY LABORATORIES

ANALYSIS REPORT SP047617

American Assay Laboratories

PO BOX 11530
RENO NV,USA
Ph.(702) 356-0606, Fax.(702) 356-1413

HECLA MINING COMPANY

COPIES TO : KURT ALLEN

:

:

:

CLIENT REFERENCE No: D-134-97 RECEIVED : 11 DEC 1997

No. SAMPLES : 34 REPORTED : 31 DEC 1997

MAIN SAMPLE TYPE : DRILL CORE

NEVADA LEGISLATIVE DISCLAIMER :-
The results of this assay were based solely upon the content of the sample submitted. Any decision to invest should be made only after the potential investment value of the claim or deposit has been determined based on the results of assays of multiple samples of geological materials collected by the prospective investor or by a qualified person selected by him and based on an evaluation of all engineering data which is available concerning any proposed project.

ANALYSIS	ANALYTICAL METHOD	QUALITY PARAMETER	UNIT	DETECTION
Au(OZ)	FA30	15%	OPT	0.001
Au(RZ)	FA30	15%	OPT	0.001
Ag(OZ)	D210	10%	OPT	0.02

SIGNATORY : Susan King M.S.

AMERICAN ASSAY LABORATORIES

ANALYSIS REPORT SP047617

American Assay Laboratories

CLIENT : HECLA MINING COMPANY
PROJECT : ROSEBUD DEVELOPMENT
REFERENCE : D-134-97

REPORTED : 31 DEC 1997

SAMPLES	Au(OZ) FA30 OPT	Au(RZ) FA30 OPT	Ag(OZ) D210 OPT
D-134-97 00-05	<0.001		<0.02
D-134-97 05-10	<0.001		<0.02
D-134-97 10-15	<0.001		<0.02
D-134-97 15-20	<0.001		<0.02
D-134-97 20-23	<0.001		<0.02
D-134-97 23.0-27.3	<0.001		<0.02
D-134-97 27.3-30.0	<0.001		<0.02
D-134-97 30-35	<0.001		<0.02
D-134-97 35-40	<0.001		<0.02
D-134-97 40-45	<0.001		<0.02
D-134-97 45-50	<0.001		<0.02
D-134-97 50-55	<0.001		<0.02
D-134-97 55-60	<0.001		<0.02
D-134-97 60.0-64.6	<0.001		<0.02
D-134-97 64.6-70.0	<0.001		<0.02
D-134-97 70-76	<0.001		<0.02
D-134-97 76-80	<0.001		<0.02
D-134-97 80-85	<0.001		<0.02
D-134-97 85-90	<0.001		<0.02
D-134-97 90-95	<0.001		<0.02
D-134-97 95-100	<0.001		<0.02
D-134-97 100-105	<0.001		<0.02
D-134-97 105.0-109.7	<0.001		<0.02
D-134-97 109.7-113.6	0.005		0.05
D-134-97 113.6-117.1	0.002		0.02

AMERICAN ASSAY LABORATORIES

ANALYSIS REPORT SP047617

American Assay Laboratories

CLIENT : HECLA MINING COMPANY
PROJECT : ROSEBUD DEVELOPMENT
REFERENCE : D-134-97

REPORTED : 31 DEC 1997

SAMPLES	Au(OZ) FA30 OPT	Au(RZ) FA30 OPT	Ag(OZ) D210 OPT
D-134-97 117.1-120.0	<0.001		<0.02
D-134-97 120-125	<0.001		<0.02
D-134-97 125-129	<0.001		<0.02
D-134-97 129-135	<0.001		<0.02
D-134-97 135-140	<0.001		<0.02
D-134-97 140.0-144.4	<0.001		<0.02
D-134-97 144.4-150.0	<0.001		<0.02
D-134-97 150.0-154.7	<0.001		<0.02
D-134-97 154.7-160.0	<0.001		<0.02

xAMERICAN ASSAY LABORATORIES
ANALYSIS REPORT SP047617

American Assay Laboratories

PO BOX 11530
RENO NV,USA
Ph.(702) 356-0606, Fax.(702) 356-1413

HECLA MINING COMPANY

COPIES TO : KURT ALLEN
:
:
:

CLIENT REFERENCE No: D-134-97 RECEIVED : 11 DEC 1997

No. SAMPLES : 34 REPORTED : 31 DEC 1997

MAIN SAMPLE TYPE : DRILL CORE

NEVADA LEGISLATIVE DISCLAIMER :-
The results of this assay were based solely upon the content of the sample submitted. Any decision to invest should be made only after the potential investment value of the claim or deposit has been determined based on the results of assays of multiple samples of geological materials collected by the prospective investor or by a qualified person selected by him and based on an evaluation of all engineering data which is available concerning any proposed project.

ANALYSIS	ANALYTICAL METHOD	QUALITY PARAMETER	UNIT	DETECTION
Au(OZ)	FA30	15%	OPT	0.001
Au(RZ)	FA30	15%	OPT	0.001
Ag(OZ)	D210	10%	OPT	0.02

SIGNATORY : Susan King M.S.

AMERICAN ASSAY LABORATORIES

ANALYSIS REPORT SP047617

American Assay Laboratories

CLIENT : HECLA MINING COMPANY
PROJECT : ROSEBUD DEVELOPMENT
REFERENCE : D-134-97

REPORTED : 31 DEC 1997

SAMPLES	Au(OZ) FA30 OPT	Au(RZ) FA30 OPT	Ag(OZ) D210 OPT
D-134-97 00-05	<0.001		<0.02
D-134-97 05-10	<0.001		<0.02
D-134-97 10-15	<0.001		<0.02
D-134-97 15-20	<0.001		<0.02
D-134-97 20-23	<0.001		<0.02
D-134-97 23.0-27.3	<0.001		<0.02
D-134-97 27.3-30.0	<0.001		<0.02
D-134-97 30-35	<0.001		<0.02
D-134-97 35-40	<0.001		<0.02
D-134-97 40-45	<0.001		<0.02
D-134-97 45-50	<0.001		<0.02
D-134-97 50-55	<0.001		<0.02
D-134-97 55-60	<0.001		<0.02
D-134-97 60.0-64.6	<0.001		<0.02
D-134-97 64.6-70.0	<0.001		<0.02
D-134-97 70-76	<0.001		<0.02
D-134-97 76-80	<0.001		<0.02
D-134-97 80-85	<0.001		<0.02
D-134-97 85-90	<0.001		<0.02
D-134-97 90-95	<0.001		<0.02
D-134-97 95-100	<0.001		<0.02
D-134-97 100-105	<0.001		<0.02
D-134-97 105.0-109.7	<0.001		<0.02
D-134-97 109.7-113.6	0.005		0.05
D-134-97 113.6-117.1	0.002		0.02

AMERICAN ASSAY LABORATORIES

ANALYSIS REPORT SP047617

American Assay Laboratories

CLIENT : HECLA MINING COMPANY
PROJECT : ROSEBUD DEVELOPMENT
REFERENCE : D-134-97

REPORTED : 31 DEC 1997

SAMPLES	Au(OZ) FA30 OPT	Au(RZ) FA30 OPT	Ag(OZ) D210 OPT
D-134-97 117.1-120.0	<0.001		<0.02
D-134-97 120-125	<0.001		<0.02
D-134-97 125-129	<0.001		<0.02
D-134-97 129-135	<0.001		<0.02
D-134-97 135-140	<0.001		<0.02
D-134-97 140.0-144.4	<0.001		<0.02
D-134-97 144.4-150.0	<0.001		<0.02
D-134-97 150.0-154.7	<0.001		<0.02
D-134-97 154.7-160.0	<0.001		<0.02

SP

SUBMITTAL FORM

American Assay Laboratories

Geochemical • Environmental • Metallurgical

Sparks Office
1500 Glendale Ave.
Nevada 89431
Box 11530
Reno, NV 89510
Telephone
(702) 356-0606
Fax
(702) 356-1413

Tucson Office
2775 E. Ganley
Tucson, AZ 85706
Telephone
(520) 294-8078
Fax
(520) 294-6352

Elko Office
2320 Last Chance Rd.
Nevada 89801
Box 2908
Elko, NV 89801
Telephone
(702) 738-9100
Fax
(702) 738-2594

Mazatlan Office
Telephone/Fax
011-52-69-170035

Other Offices
Lima, Peru
Santiago, Chile
Mendoza, Argentina

Company: ROSEBUD MINING CO. LLT

Address: P.O. BOX 2610

City WINNEMUCCA State NV Zip 89446

Telephone Number: (702) 623-6912 Fax Number: (702) 623-6967

Project Name: DEVELOPMENT Purchase Order Number:

Date Submitted: 12/8/97 Number of Samples: 34

RESULTS REPORTED IN: ppm [ ] ppb [ ] opt [X]

SAMPLE IDENTIFICATION			TYPE	ELEMENTS REQUIRED
Hole # D-134-97	64.6-70	135-140		
0-5	70-76	140-144.4		
5-10	76-80	144.4-150		
10-15	80-85	150-154.7		
15-20	85-90	154.7-160		
20-23	90-95			
23-27.3	95-100			
27.3-30	100-105			
30-35	105-109.7			
35-40	109.7-113.6			
40-45	113.6-117.1			
45-50	117.1-120			
50-55	120-125			
55-60	125-129			
60.64.6	129-135			

COARSE REJECTS (Normally Discarded After 60 Days)

[ ] Return COD after analysis complete

PULPS (Normally Stored Free For One Month)

[ ] Discard after one month
[ ] Return COD after one month

RESULTS AND INVOICES TO BE SENT TO:

Invoice to:

KURT ALLEN

Results to:

KURT ALLEN

Comments:

CLIENT FILE COPY

DOWNHOLE SURVEY D-134-97 12/4/97

DECLINATION = 15.7°

FILM FOOTAGE	BEARING	DIP	TRUE BEARING	TRUE DIP
COLLAR	S~~#~~63.5E	67.5°	N47.8°W	+22.5°
80'	64.5	68.0°	N 48.8°W	+22.0°
160'	64.5	68.0°	N 48.8°W	+22.0°

D 134-97 BOX NO 2
DEPTH 9.5 – 19

D 134-97 BOX NO 1
DEPTH 0 – 9.5


D 134-97 BOX NO 3
DEPTH 19 – 29

40
45
D 134-97 BOX NO 5
DEPTH 38.5-48

30
35
D 134-97 BOX NO 4
DEPTH 29-38.5

50
55
D 134-97 BOX NO 6
DEPTH 48-57.5

D 134-97 BOX NO 8
DEPTH 67 – 76.5
70
76

D 134-97 BOX NO 7
DEPTH 57.5 – 67
60
57.5


D 134-97 BOX NO 9
DEPTH 76.5 – 85.5
80

D 134-97 BOX NO 11
DEPTH 95 – 104
100
95


D 134-97 BOX NO 10
DEPTH 85.5 – 95
90

D 134-97 BOX NO 12
DEPTH 104 – 113.5
105
104.7
110

D 134-97 BOX NO 14
DEPTH 123-132


D 134-97 BOX NO 13
DEPTH 113.5-123

D 134-97 BOX NO 15
DEPTH 132-141.5


D 134-97 BOX NO 17
DEPTH 151 – 160

D 134-97 BOX NO 16
DEPTH 1415 – 151

3
4
5
6
7
8
9
6
7
8

3
4
5
6
7
8
9
6
7
8

4
5
6
7
8
9