




PLAN OF WORKINGS, BLACK MULE MINE
WHITE PINE COUNTY, NEVADA

From Map by B. E. Rees
Gilded Age Mining Co.

EXPLANATION:

-  Intermediate levels above the 100 ft. level
-  Stopes, winzes, and raises
-  Stope from which tungsten ore was removed

a. $\frac{60^\circ}{60^\circ}$ 50° b. Attitude of (a) Quartz vein and (b) Sediments