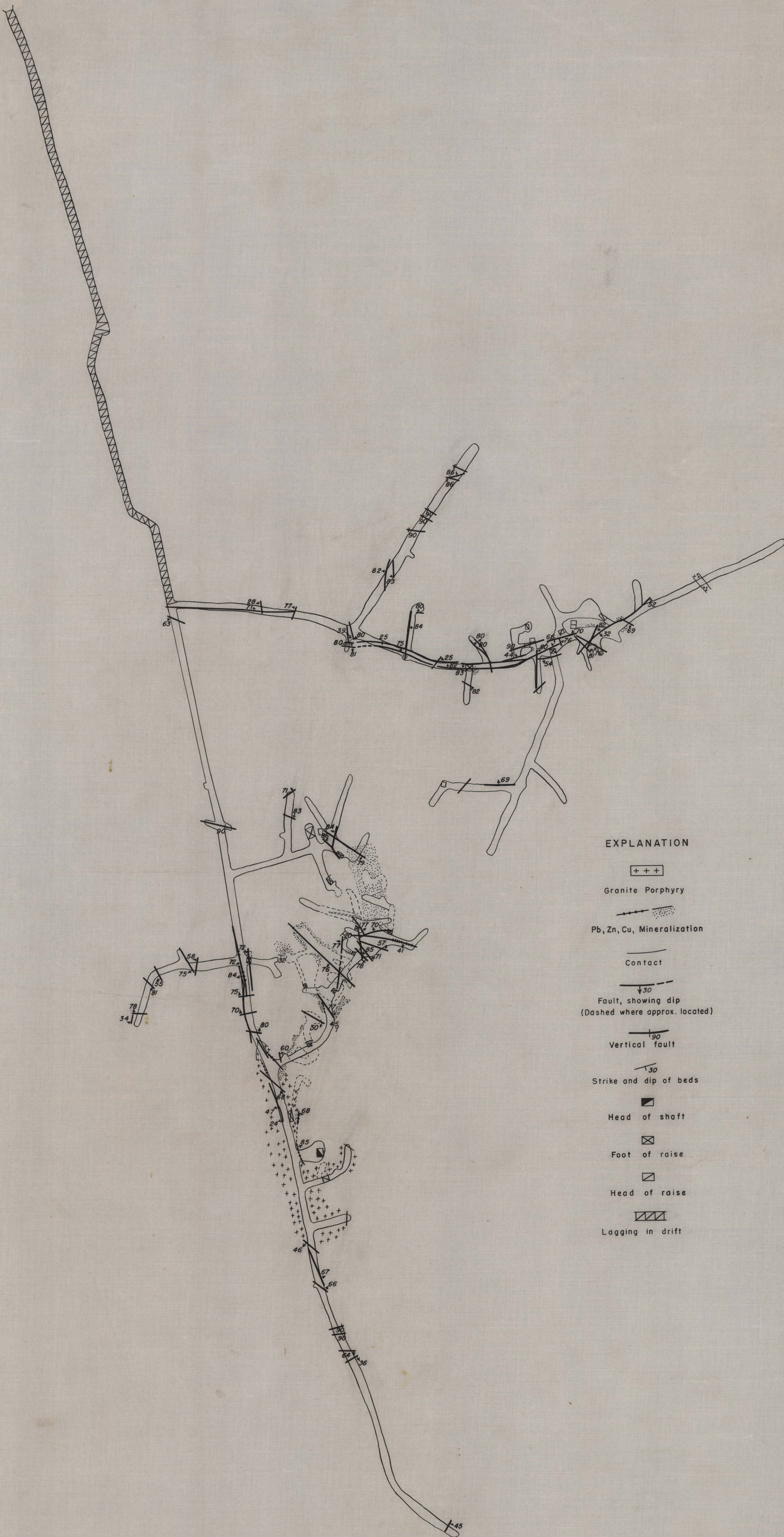
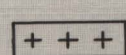



3770 0038



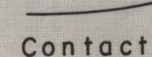
EXPLANATION



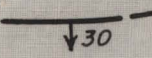
Granite Porphyry




Pb, Zn, Cu, Mineralization




Contact



Fault, showing dip  
(Dashed where approx. located)



Vertical fault




Strike and dip of beds



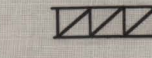
Head of shaft



Foot of raise



Head of raise



Lagging in drift

FIG.

MAP OF 500 LEVEL STANDING ELK MINE  
BULLION MINING DISTRICT, ELKO COUNTY, NEVADA

0 40 80 FEET  
Scale

Mapped by G. C. Simmons  
and D. C. Arnold

Item 114

74

74