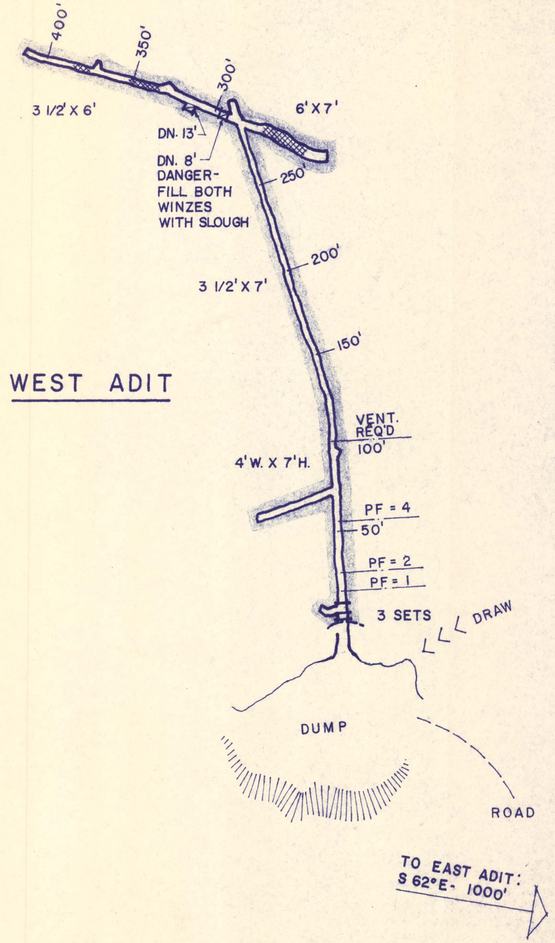

NOTES:

1. EXCELLENT PAVED ROAD TO RENO.
2. WASH BELOW ADITS SHOULD BE BLADED FOR PARKING.
3. MUCK IN WEST ADIT TO BE USED TO FILL WINZES.
4. DITCH EAST ADIT TO DRAIN PUDDLES.
5. VENTILATION POOR.

LEGEND:

- TUNNELS
- DANGER AREAS
- SLOUGH (MUCK)

VICINITY MAP:

SCALE 1" = 1 MILE

0 1 2 mi.

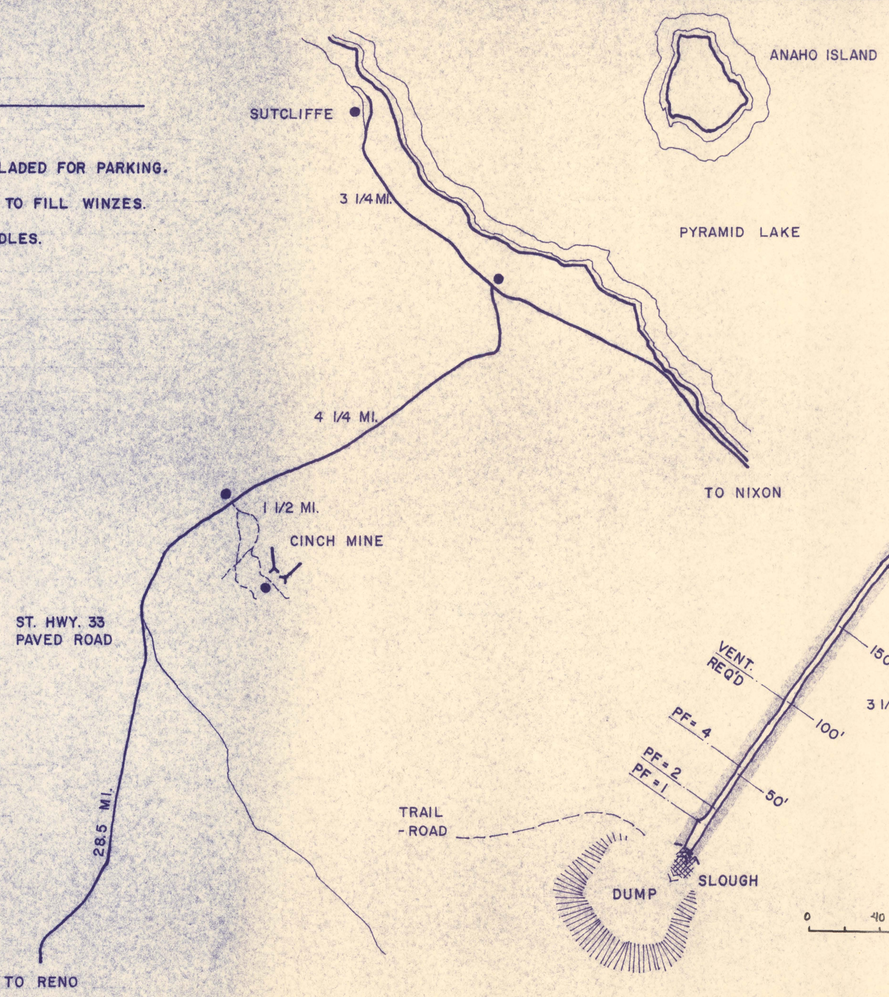

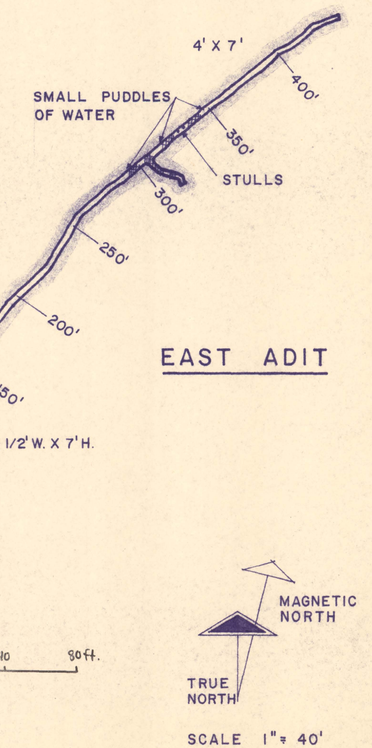

319

S15, 23N, 21E

DATE BY REVISIONS 1-20-61 BY	FREDRIC H. MOLL FSA M 7 tt 1064 64 HARVE P. NELSON E.M., PH.D., P.E.	ARCHITECT LAS VEGAS, NEV. MINING ENG. RENO, NEVADA	NATIONAL FALLOUT SHELTER UPDATING SURVEY - NEVADA WEST FOR NAVAL FACILITIES ENGINEERING COMMAND STATE OF NEVADA CIVIL DEFENSE	CINCH MINE FACILITY NO. 05023 STD. LOC. NO. 7421-00110 SPACES - 88 PYRAMID LAKE AREA WASHOE COUNTY 318-SPACES WITH VENT.	SHEET 1 OF 1

3720 0236

032-031-0115

317