

BOOK 85 PAGE 128 FRAME 1

Certificate of Location of Lode Mining Claim

TO ALL WHOM IT MAY CONCERN:

The undersigned hereby certifies (~~certify~~) that he (~~she~~ ~~they~~) has (~~have~~) located the S.H.#306 Lode Mining Claim in Section 10&11, Township 31N, Range 42E in the unk. Mining District, in Humboldt County, in the State of Nevada, on the 10th day of February, 19 75.

The name(s) and post office address(es) of the locator(s) is (are) (please print):

Continental Oil Co.
(Name)

P.O. BOX 7608, Reno, Nv 89502
(Post Office Address)

The claim is 1500 feet long and 600 feet wide, and 50 feet is claimed in a northerly direction and 1450 feet in a southerly direction from the location monument, at which the Notice of Location is posted, lengthwise of the claim, together with 300 feet in width on each side of the center of the claim. The general course of the lode deposit and premises is from the north to the south.

The location and number of each corner of this claim is shown on the claim map that is filed herewith. On the ground, each corner of the claim is marked with its appropriate number by an aluminum tag nailed to the post

(Describe method of marking, such as "scribing the wood")

The description of each corner is as follows (describe the corner(s), such as "4x4 wooden post"):

Corner No. 1 is a 4x4x4½' post

Corner No. 2 is a " "

Corner No. 3 is a " "

Corner No. 4 is a " "

Corner No. 5 is a " "

Corner No. 6 is a " "

The monumentation and marking of the corners was completed by the 17th day of February, 19 75.

(Must be within 20 days of posting notice of location)

The location work consisted of making a claim map as provided in NRS 517.040. Two copies of this claim map have been filed with the Humboldt County Recorder, and the \$15.00 lode claim filing fee has been paid to the County Recorder.

Dated this 7th day of March, 19 75

Continental Oil co. by:
(Locator sign here)

David C. Davis

Agent

Note 1: Two copies of this certificate and two copies of the claim map must be filed, and the \$15 filing fee must be paid, within 90 days after the date of posting Notice of Location.

Note 2: "Every person who willfully and knowingly makes a false material statement on the location certificate or on any map required by this chapter shall be guilty of a felony, and upon conviction thereof shall be imprisoned in the state prison for not less than 3 years nor more than 10 years." NRS 517.300, Subsection 2.

Note 3: The claim map of this claim is filed in the Humboldt County Recorder's Office as Document No. 168210. (may be filled in by locator)

RECORDER'S STAMP

Recorded at request of
Continental Oil Co.
MAR 7 1975 at 15
Min. past 2 o'clock
P. M. Book 85 page 128
Official Records of
Humboldt County, Nevada.
Glady's Guil
County Recorder

No.

168209

Deputy

BOOK 85 PAGE 127 FRAME 1

Certificate of Location of Lode Mining Claim

TO ALL WHOM IT MAY CONCERN:

The undersigned hereby certifies (~~certify~~) that he (~~she~~ ~~they~~) has (~~have~~) located the S.H.# 305 Lode Mining Claim in Section 11, Township 39N, Range 42E. in the unk. Mining District, in Humboldt County, in the State of Nevada, on the 10th day of Feb., 19 75.

The name(s) and post office address(es) of the locator(s) is (are) (please print):

Continental Oil Co.
(Name)

P.O. BOX 7608, Reno, Nv 89502
(Post Office Address)

The claim is 1500 feet long and 600 feet wide, and 50 feet is claimed in a northerly direction and 1450 feet in a southerly direction from the location monument, at which the Notice of Location is posted, lengthwise of the claim, together with 300 feet in width on each side of the center of the claim. The general course of the lode deposit and premises is from the north to the south.

The location and number of each corner of this claim is shown on the claim map that is filed herewith. On the ground, each corner of the claim is marked with its appropriate number by an aluminum tag nailed to the post

(Describe method of marking, such as "scribing the wood")

The description of each corner is as follows (describe the corner(s), such as "4x4 wooden post"):

Corner No. 1 is a 4x4x4½' post

Corner No. 2 is a " "

Corner No. 3 is a " "

Corner No. 4 is a " "

Corner No. 5 is a " "

Corner No. 6 is a " "

The monumentation and marking of the corners was completed by the 17th day of February, 19 75.

(Must be within 20 days of posting notice of location)

The location work consisted of making a claim map as provided in NRS 517.040. Two copies of this claim map have been filed with the Humboldt County Recorder, and the \$15.00 lode claim filing fee has been paid to the County Recorder.

Dated this 7th day of March, 19 75

Continental Oil Co. by:
(Locator sign here)

David C. Davis

Agent

Note 1: Two copies of this certificate and two copies of the claim map must be filed, and the \$15 filing fee must be paid, within 90 days after the date of posting Notice of Location.

Note 2: "Every person who willfully and knowingly makes a false material statement on the location certificate or on any map required by this chapter shall be guilty of a felony, and upon conviction thereof shall be imprisoned in the state prison for not less than 3 years nor more than 10 years." NRS 517.300, Subsection 2.

Note 3: The claim map of this claim is filed in the County Recorder's Office as Document No. 168210. (may be filled in by locator)

RECORDER'S STAMP

Recorded at request of
Continental Oil Co.
MAR 7 1975 at 15
Min past 2 o'clock
M. Book 85 page 127
Official Records of
Humboldt County, Nevada
Glady's Phil
County Recorder
No. 168208 Deputy.

BOOK 85 PAGE 126 FRAME 1
Certificate of Location of Lode Mining Claim

TO ALL WHOM IT MAY CONCERN:

The undersigned hereby certifies (~~certify~~) that he (~~she, they~~) has (~~have~~) located the S.H.#304 Lode Mining Claim in Section 11, Township 39N, Range 42E in the unk. Mining District, in Humboldt County, in the State of Nevada, on the 10th day of February 1975.

The name(s) and post office address(es) of the locator(s) is (are) (please print):

Continental Oil Co. P.O. BOX 7608, Reno, Nv 89502
(Name) (Post Office Address)

The claim is 1500 feet long and 600 feet wide, and 50 feet is claimed in a northerly direction and 1450 feet in a southerly direction from the location monument, at which the Notice of Location is posted, lengthwise of the claim, together with 300 feet in width on each side of the center of the claim. The general course of the lode deposit and premises is from the north to the south.

The location and number of each corner of this claim is shown on the claim map that is filed herewith. On the ground, each corner of the claim is marked with its appropriate number by an aluminum tag nailed to the post

(Describe method of marking, such as "scribing the wood")

The description of each corner is as follows (describe the corner(s), such as "4x4 wooden post"):

Corner No. 1 is a 4x4x4 $\frac{1}{2}$ ' post
Corner No. 2 is a " "
Corner No. 3 is a " "
Corner No. 4 is a " "
Corner No. 5 is a " "
Corner No. 6 is a " "

The monumentation and marking of the corners was completed by the 17th day of February, 1975.

(Must be within 20 days of posting notice of location)

The location work consisted of making a claim map as provided in NRS 517.040. Two copies of this claim map have been filed with the Humboldt County Recorder, and the \$15.00 lode claim filing fee has been paid to the County Recorder.

Dated this 7th day of March, 1975.

Continental Oil Co. by: David C. Davis Agent
(Locator sign here)

Note 1: Two copies of this certificate and two copies of the claim map must be filed, and the \$15 filing fee must be paid, within 90 days after the date of posting Notice of Location.

Note 2: "Every person who willfully and knowingly makes a false material statement on the location certificate or on any map required by this chapter shall be guilty of a felony, and upon conviction thereof shall be imprisoned in the state prison for not less than 3 years nor more than 10 years." NRS 517.300, Subsection 2.

Note 3: The claim map of this claim is filed in the Humboldt County Recorder's Office as Document No. 168210. (may be filled in by locator)

RECORDER'S STAMP

Recorded at request of
Continental Oil Co.
MAR 7 1975 at 15
Min past 2 o'clock
L.M. Book 85 page 126
Official Records of
Humboldt County, Nevada
Shelby A. Paul
County Recorder
No. 168207 Deputy.

Certificate of Location of Lode Mining Claim

TO ALL WHOM IT MAY CONCERN:

The undersigned hereby certifies (~~certify~~) that he (~~she, they~~) has (~~have~~) located the S.H.#303 Lode Mining Claim in Section 11, Township 39N, Range 42E in the unk. Mining District, in Humboldt County, in the State of Nevada, on the 10th day of February, 1975.

The name(s) and post office address(es) of the locator(s) is (are) (please print):

Continental Oil Co. P.O. BOX 7608, Reno, Nv 89502
(Name) (Post Office Address)

The claim is 1500 feet long and 600 feet wide, and 50 feet is claimed in a southerly direction and 1450 feet in a northerly direction from the location monument, at which the Notice of Location is posted, lengthwise of the claim, together with 300 feet in width on each side of the center of the claim. The general course of the lode deposit and premises is from the south to the north.

The location and number of each corner of this claim is shown on the claim map that is filed herewith. On the ground, each corner of the claim is marked with its appropriate number by an aluminum tag nailed to the post
(Describe method of marking, such as "scribing the wood")

The description of each corner is as follows (describe the corner(s), such as "4x4 wooden post"):

Corner No. 1 is a 4x4x4 1/2' post
Corner No. 2 is a " "
Corner No. 3 is a " "
Corner No. 4 is a " "
Corner No. 5 is a " "
Corner No. 6 is a " "

The monumentation and marking of the corners was completed by the 17th day of February, 1975.

(Must be within 20 days of posting notice of location)

The location work consisted of making a claim map as provided in NRS 517.040. Two copies of this claim map have been filed with the Humboldt County Recorder, and the \$15.00 lode claim filing fee has been paid to the County Recorder.

Dated this day of February, 1975.

Continental Oil Co. by: David C. Davis Agent
(Locator sign here)

Note 1: Two copies of this certificate and two copies of the claim map must be filed, and the \$15 filing fee must be paid, within 90 days after the date of posting Notice of Location.

Note 2: "Every person who willfully and knowingly makes a false material statement on the location certificate or on any map required by this chapter shall be guilty of a felony, and upon conviction thereof shall be imprisoned in the state prison for not less than 3 years nor more than 10 years." NRS 517.300, Subsection 2.

Note 3: The claim map of this claim is filed in the County Recorder's Office as Document No. 168210. (may be filled in by locator)

RECORDER'S STAMP

Recorded at request of Continental Oil Co.
MAR 7 1975 at 15
Min. past 2 o'clock
P. M. Book 85 page 125
Official Records of Humboldt County, Nevada
Shirley A. Gil County Recorder
168206 Deputy.

Certificate of Location of Lode Mining Claim

TO ALL WHOM IT MAY CONCERN:

The undersigned hereby certifies (~~certify~~) that he (~~she, they~~) has (~~have~~) located the S.H.# 302 Lode Mining Claim in Section 11, Township 39N, Range 42E in the unk. Mining District, in Humboldt County, in the State of Nevada, on the 10th day of February, 1975.

The name(s) and post office address(es) of the locator(s) is (are) (please print):

Continental Oil Co.
(Name)

P.O. BOX 7608, Reno, Nv 89502
(Post Office Address)

The claim is 1500 feet long and 600 feet wide, and 50 feet is claimed in a northerly direction and 1450 feet in a southerly direction from the location monument, at which the Notice of Location is posted, lengthwise of the claim, together with 300 feet in width on each side of the center of the claim. The general course of the lode deposit and premises is from the north to the south.

The location and number of each corner of this claim is shown on the claim map that is filed herewith. On the ground, each corner of the claim is marked with its appropriate number by an aluminum tag nailed to the post

(Describe method of marking, such as "scribing the wood")

The description of each corner is as follows (describe the corner(s), such as "4x4 wooden post"):

Corner No. 1 is a 4x4x4 $\frac{1}{2}$ ' post

Corner No. 2 is a " "

Corner No. 3 is a " "

Corner No. 4 is a " "

Corner No. 5 is a " "

Corner No. 6 is a " "

The monumentation and marking of the corners was completed by the 17th day of February, 19 75.

(Must be within 20 days of posting notice of location)

The location work consisted of making a claim map as provided in NRS 517.040. Two copies of this claim map have been filed with the Humboldt County Recorder, and the \$15.00 lode claim filing fee has been paid to the County Recorder.

Dated this 7th day of March, 19 75.

Continental Oil Co. by: David C. Davis
(Locator sign here)

Agent

Note 1: Two copies of this certificate and two copies of the claim map must be filed, and the \$15 filing fee must be paid, within 90 days after the date of posting Notice of Location.

Note 2: "Every person who willfully and knowingly makes a false material statement on the location certificate or on any map required by this chapter shall be guilty of a felony, and upon conviction thereof shall be imprisoned in the state prison for not less than 3 years nor more than 10 years." NRS 517.300, Subsection 2.

Note 3: The claim map of this claim is filed in the County Recorder's Office as Document No. 168210. (may be filled in by locator)

RECORDER'S STAMP

Recorded at request of
Continental Oil Co.
MAR 7 1975 at 15
Min past 2 o'clock
P.M. Book 85 page 124
Official Records of
Humboldt County, Nevada
Shadye Phil
County Recorder
Deputy..

168205

BOOK 85 PAGE 123 FRAME 1

Certificate of Location of Lode Mining Claim

TO ALL WHOM IT MAY CONCERN:

The undersigned hereby certifies (~~certify~~) that he (~~she~~) (~~they~~) has (~~have~~) located the S.H.#301 Lode Mining Claim in Section 11, Township 39N, Range 42E in the unk. Mining District, in Humboldt County, in the State of Nevada, on the 10th day of February, 1975.

The name(s) and post office address(es) of the locator(s) is (are) (please print):

Continental Oil Co.
(Name)

P.O. BOX 7608, Reno, Nv 89502
(Post Office Address)

The claim is 1500 feet long and 600 feet wide, and 50 feet is claimed in a northerly direction and 1450 feet in a southerly direction from the location monument, at which the Notice of Location is posted, lengthwise of the claim, together with 300 feet in width on each side of the center of the claim. The general course of the lode deposit and premises is from the north to the south.

The location and number of each corner of this claim is shown on the claim map that is filed herewith. On the ground, each corner of the claim is marked with its appropriate number by an aluminum tag nailed to the post
(Describe method of marking, such as "scribing the wood")

The description of each corner is as follows (describe the corner(s), such as "4x4 wooden post"):

Corner No. 1 is a 4"x4"x4½' post

Corner No. 2 is a " "

Corner No. 3 is a " "

Corner No. 4 is a " "

Corner No. 5 is a " "

Corner No. 6 is a " "

The monumentation and marking of the corners was completed by the 17th day of February, 1975.

(Must be within 20 days of posting notice of location)

The location work consisted of making a claim map as provided in NRS 517.040. Two copies of this claim map have been filed with the Humboldt County Recorder, and the \$15.00 lode claim filing fee has been paid to the County Recorder.

Dated this 7th day of March, 1975

Continental Oil Co. by:
(Locator sign here)

David C Davis Agent

Note 1: Two copies of this certificate and two copies of the claim map must be filed, and the \$15 filing fee must be paid, within 90 days after the date of posting Notice of Location.

Note 2: "Every person who willfully and knowingly makes a false material statement on the location certificate or on any map required by this chapter shall be guilty of a felony, and upon conviction thereof shall be imprisoned in the state prison for not less than 3 years nor more than 10 years." NRS 517.300, Subsection 2.

Note 3: The claim map of this claim is filed in the _____ County Recorder's Office as Document No. 168210. (may be filled in by locator)

RECORDER'S STAMP

9 recorded at request of Continental Oil Co.
MAR 7 1975 at 15
Min. past 2 o'clock
P M. Book 85 page 123
Official Records of
Humboldt County, Nevada.
Shadye Chil
County Recorder
No. _____ Deputy.

168204

Certificate of Location of Lode Mining Claim

TO ALL WHOM IT MAY CONCERN:

The undersigned hereby certifies (~~certify~~) that he (~~she~~~~they~~) has (~~have~~) located the S.H. #206 Lode Mining Claim in Section 11, Township 39N, Range 42E in the unk. Mining District, in Humboldt County, in the State of Nevada, on the 10th day of Feb., 1975.

The name(s) and post office address(es) of the locator(s) is (are) (please print):

Continental Oil Co.
(Name)

P.O. BOX 7608, Reno, Nv 89502
(Post Office Address)

The claim is 1500 feet long and 600 feet wide, and 50 feet is claimed in a southerly direction and 1450 feet in a northerly direction from the location monument, at which the Notice of Location is posted, lengthwise of the claim, together with 300 feet in width on each side of the center of the claim. The general course of the lode deposit and premises is from the south to the north.

The location and number of each corner of this claim is shown on the claim map that is filed herewith. On the ground, each corner of the claim is marked with its appropriate number by an aluminum tag nailed to the post

(Describe method of marking, such as "scribing the wood")

The description of each corner is as follows (describe the corner(s), such as "4x4 wooden post"):

Corner No. 1 is a 4x4x4½' post

Corner No. 2 is a " "

Corner No. 3 is a " "

Corner No. 4 is a " "

Corner No. 5 is a " "

Corner No. 6 is a " "

The monumentation and marking of the corners was completed by the 17th day of February, 1975.

(Must be within 20 days of posting notice of location)

The location work consisted of making a claim map as provided in NRS 517.040. Two copies of this claim map have been filed with the Humboldt County Recorder, and the \$15.00 lode claim filing fee has been paid to the County Recorder.

Dated this 7th day of March February, 1975.

Continental Oil Co. by:

(Locator sign here)

David C. Davis

Agent

Note 1: Two copies of this certificate and two copies of the claim map must be filed, and the \$15 filing fee must be paid, within 90 days after the date of posting Notice of Location.

Note 2: "Every person who willfully and knowingly makes a false material statement on the location certificate or on any map required by this chapter shall be guilty of a felony, and upon conviction thereof shall be imprisoned in the state prison for not less than 3 years nor more than 10 years." NRS 517.300, Subsection 2.

Note 3: The claim map of this claim is filed in the County Recorder's Office as Document No. 168210. (may be filled in by locator)

RECORDER'S STAMP

Recorded at request of
Continental Oil Co.
MAR 7 1975 at 15

Min past 2 o'clock
P.M. Book 85 page 122
Official Records of
Humboldt County, Nevada

Bladys Gil
County Recorder

No.

Deputy.

168203

BOOK 85 PAGE 121 FRAME 1
Certificate of Location of Lode Mining Claim

TO ALL WHOM IT MAY CONCERN:

The undersigned hereby certifies (~~certify~~) that he (~~she~~ ~~they~~) has (~~have~~) located the ~~S.H. #205~~ Lode Mining Claim in Section 11, Township 39N, Range 42E in the unk. Mining District, in Humboldt County, in the State of Nevada, on the 10th day of February 9 75.

The name(s) and post office address(es) of the locator(s) is (are) (please print):

Continental Oil Co.
(Name)

P.O. BOX 7608, Reno, Nv 89502
(Post Office Address)

The claim is 1500 feet long and 600 feet wide, and 50 feet is claimed in a southerly direction and 1450 feet in a northerly direction from the location monument, at which the Notice of Location is posted, lengthwise of the claim, together with 300 feet in width on each side of the center of the claim. The general course of the lode deposit and premises is from the south to the north.

The location and number of each corner of this claim is shown on the claim map that is filed herewith. On the ground, each corner of the claim is marked with its appropriate number by an aluminum tag nailed to the post

(Describe method of marking, such as "scribing the wood")

The description of each corner is as follows (describe the corner(s), such as "4x4 wooden post"):

Corner No. 1 is a 4x4x4 $\frac{1}{2}$ ' post

Corner No. 2 is a " "

Corner No. 3 is a " "

Corner No. 4 is a " "

Corner No. 5 is a " "

Corner No. 6 is a " "

The monumentation and marking of the corners was completed by the 17th day of February, 19 75.

(Must be within 20 days of posting notice of location)

The location work consisted of making a claim map as provided in NRS 517.040. Two copies of this claim map have been filed with the Humboldt County Recorder, and the \$15.00 lode claim filing fee has been paid to the County Recorder.

Dated this 7th day of March, 1975.

Continental Oil Co. by: David C. Davis Agent
(Locator sign here)

Note 1: Two copies of this certificate and two copies of the claim map must be filed, and the \$15 filing fee must be paid, within 90 days after the date of posting Notice of Location.

Note 2: "Every person who willfully and knowingly makes a false material statement on the location certificate or on any map required by this chapter shall be guilty of a felony, and upon conviction thereof shall be imprisoned in the state prison for not less than 3 years nor more than 10 years." NRS 517.300, Subsection 2.

Note 3: The claim map of this claim is filed in the County Recorder's Office as Document No. 168210. (may be filled in by locator)

RECORDER'S STAMP

Recorded at request of
Continental Oil Co.
MAR 7 1975 at 15
Min. past 2 o'clock
P. M. Book 85 page 121
Official Records of
Humboldt County, Nevada
Shelby Phil
County Recorder
Deputy.

168202

BOOK 85 PAGE 120 FRAME 1

Certificate of Location of Lode Mining Claim

TO ALL WHOM IT MAY CONCERN:

The undersigned hereby certifies (~~certify~~) that he (~~she, they~~) has (~~have~~) located the S.H. #204 Lode Mining Claim in Section 11, Township 39N, Range 42E in the unk. Mining District, in Humboldt County, in the State of Nevada, on the 10th day of February, 1975.

The name(s) and post office address(es) of the locator(s) is (are) (please print):

Continental Oil Co. P.O. BOX 7608, Reno, Nv 89502
(Name) (Post Office Address)

The claim is 1500 feet long and 600 feet wide, and 50 feet is claimed in a ~~southerly~~ direction and 1450 feet in a ~~northerly~~ direction from the location monument, at which the Notice of Location is posted, lengthwise of the claim, together with 300 feet in width on each side of the center of the claim. The general course of the lode deposit and premises is from the south to the north.

The location and number of each corner of this claim is shown on the claim map that is filed herewith. On the ground, each corner of the claim is marked with its appropriate number by an aluminum tag nailed to the post

(Describe method of marking, such as "scribing the wood")

The description of each corner is as follows (describe the corner(s), such as "4x4 wooden post"):

Corner No. 1 is a 4x4x4 1/2' post

Corner No. 2 is a " "

Corner No. 3 is a " "

Corner No. 4 is a " "

Corner No. 5 is a " "

Corner No. 6 is a " "

The monumentation and marking of the corners was completed by the 17th day of February, 1975.

(Must be within 20 days of posting notice of location)

The location work consisted of making a claim map as provided in NRS 517.040. Two copies of this claim map have been filed with the Humboldt County Recorder, and the \$15.00 lode claim filing fee has been paid to the County Recorder.

Dated this 7th day of March, 1975.

Continental Oil Co. by: David C. Davis Agent
(Locator sign here)

Note 1: Two copies of this certificate and two copies of the claim map must be filed, and the \$15 filing fee must be paid, within 90 days after the date of posting Notice of Location.

Note 2: "Every person who willfully and knowingly makes a false material statement on the location certificate or on any map required by this chapter shall be guilty of a felony, and upon conviction thereof shall be imprisoned in the state prison for not less than 3 years nor more than 10 years." NRS 517.300, Subsection 2.

Note 3: The claim map of this claim is filed in the County Recorder's Office as Document No. 168201. (may be filled in by locator)

RECORDER'S STAMP

Recorded at request of
Continental Oil Co.
MAR 7 1975 at 15
Min. past 2 o'clock
P. M. Book 85 page 120
Official Records of
Humboldt County, Nevada
Shadys Guil
County Recorder

No. 168201 Deputy

BOOK 85 PAGE 119 FRAME 1

Certificate of Location of Lode Mining Claim

TO ALL WHOM IT MAY CONCERN:

The undersigned hereby certifies (~~certify~~) that he (~~she~~~~they~~) has (~~have~~) located the S.H.#203 Lode Mining Claim in Section 11, Township 39N, Range 42E in the unk. Mining District, in Humboldt County, in the State of Nevada, on the 10th day of February 19 75.

The name(s) and post office address(es) of the locator(s) is (are) (please print):

Continental Oil Co. P.O. BOX 7608 Reno, Nv 89502
(Name) (Post Office Address)

The claim is 1500 feet long and 600 feet wide, and 50 feet is claimed in a southerly direction and 1450 feet in a northerly direction from the location monument, at which the Notice of Location is posted, lengthwise of the claim, together with 300 feet in width on each side of the center of the claim. The general course of the lode deposit and premises is from the south to the north.

The location and number of each corner of this claim is shown on the claim map that is filed herewith. On the ground, each corner of the claim is marked with its appropriate number by an aluminum tag nailed to the post

(Describe method of marking, such as "scribing the wood")

The description of each corner is as follows (describe the corner(s), such as "4x4 wooden post"):

Corner No. 1 is a 4x4x4 $\frac{1}{2}$ ' post

Corner No. 2 is a " "

Corner No. 3 is a " "

Corner No. 4 is a " "

Corner No. 5 is a " "

Corner No. 6 is a " "

The monumentation and marking of the corners was completed by the 17th day of February, 19 75.
(Must be within 20 days of posting notice of location)

The location work consisted of making a claim map as provided in NRS 517.040. Two copies of this claim map have been filed with the Humboldt County Recorder, and the \$15.00 lode claim filing fee has been paid to the County Recorder.

Dated this 7th day of March, 19 75.

Continental Oil Co. by: David C. Davis Agent
(Locator sign here)

Note 1: Two copies of this certificate and two copies of the claim map must be filed, and the \$15 filing fee must be paid, within 90 days after the date of posting Notice of Location.

Note 2: "Every person who willfully and knowingly makes a false material statement on the location certificate or on any map required by this chapter shall be guilty of a felony, and upon conviction thereof shall be imprisoned in the state prison for not less than 3 years nor more than 10 years." NRS 517.300, Subsection 2.

Note 3: The claim map of this claim is filed in the County Recorder's Office as Document No. 168210. (may be filled in by locator)

RECORDER'S STAMP

g Recorded at request of Continental Oil Co.
MAR 7 1975 at 15
Min. past 2 o'clock
L M. Book 85 page 119
Official Records of
Humboldt County, Nevada
Bladys Chil
County Recorder
No. 168200
Deputy.

BOOK 85 PAGE 118 FRAME 1

Certificate of Location of Lode Mining Claim

TO ALL WHOM IT MAY CONCERN:

The undersigned hereby certifies (~~certify~~) that he (~~she~~~~they~~) has (~~have~~) located the SH#202 Lode Mining Claim in Section 11, Township 39N, Range 42E in the unk. Mining District, in Humboldt County, in the State of Nevada, on the 10th day of February, 1975.

The name(s) and post office address(es) of the locator(s) is (are) (please print):

Continental Oil Co.

P.O. BOX 7608, Reno, Nv 89502

(Name)

(Post Office Address)

The claim is 1500 feet long and 600 feet wide, and 50 feet is claimed in a southerly direction and 1450 feet in a northerly direction from the location monument, at which the Notice of Location is posted, lengthwise of the claim, together with 300 feet in width on each side of the center of the claim. The general course of the lode deposit and premises is from the south to the north.

The location and number of each corner of this claim is shown on the claim map that is filed herewith. On the ground, each corner of the claim is marked with its appropriate number by an aluminum tag nailed to the post

(Describe method of marking, such as "scribing the wood")

The description of each corner is as follows (describe the corner(s), such as "4x4 wooden post"):

Corner No. 1 is a 4x4x4 $\frac{1}{2}$ ' post

Corner No. 2 is a " "

Corner No. 3 is a " "

Corner No. 4 is a " "

Corner No. 5 is a " "

Corner No. 6 is a " "

The monumentation and marking of the corners was completed by the 17th day of February, 1975.

(Must be within 20 days of posting notice of location)

The location work consisted of making a claim map as provided in NRS 517.040. Two copies of this claim map have been filed with the Humboldt County Recorder, and the \$15.00 lode claim filing fee has been paid to the County Recorder.

Dated this 7th day of March, 1975

Continental Oil Co. by: David C Davis

Agent

(Locator sign here)

Note 1: Two copies of this certificate and two copies of the claim map must be filed, and the \$15 filing fee must be paid, within 90 days after the date of posting Notice of Location.

Note 2: "Every person who willfully and knowingly makes a false material statement on the location certificate or on any map required by this chapter shall be guilty of a felony, and upon conviction thereof shall be imprisoned in the state prison for not less than 3 years nor more than 10 years." NRS 517.300, Subsection 2.

Note 3: The claim map of this claim is filed in the Humboldt County Recorder's Office as Document No. 168210. (may be filled in by locator)

RECORDER'S STAMP

3 Recorded at request of Continental Oil Co.
MAR 7 1975 at 15
Min. past 2 o'clock
P. M. Book 85 page 118
Official Records of
Humboldt County, Nevada.
Gladya Chul
County Recorder
No. 168199 Deputy.

BOOK 85 PAGE 117 FRAME 1

Certificate of Location of Lode Mining Claim

TO ALL WHOM IT MAY CONCERN:

The undersigned hereby certifies (~~certify~~) that he (~~she, they~~) has (~~have~~) located the S.H.#201 Lode Mining Claim in Section 11, Township 39N, Range 42E in the unk. Mining District, in Humboldt County, in the State of Nevada, on the 10th day of February, 1975.

The name(s) and post office address(es) of the locator(s) is (are) (please print):

Continental Oil Co. P.O. BOX 7608, Reno, Nv 89502
(Name) (Post Office Address)

The claim is 1500 feet long and 600 feet wide, and 50 feet is claimed in a ~~southerly~~ direction and 1450 feet in a ~~northerly~~ direction from the location monument, at which the Notice of Location is posted, lengthwise of the claim, together with 300 feet in width on each side of the center of the claim. The general course of the lode deposit and premises is from the south to the north.

The location and number of each corner of this claim is shown on the claim map that is filed herewith. On the ground, each corner of the claim is marked with its appropriate number by an aluminum tag nailed to the post

(Describe method of marking, such as "scribing the wood")

The description of each corner is as follows (describe the corner(s), such as "4x4 wooden post"):

Corner No. 1 is a 4x4x4½' post

Corner No. 2 is a " "

Corner No. 3 is a " "

Corner No. 4 is a " "

Corner No. 5 is a " "

Corner No. 6 is a " "

The monumentation and marking of the corners was completed by the 17th day of February, 1975.

(Must be within 20 days of posting notice of location)

The location work consisted of making a claim map as provided in NRS 517.040. Two copies of this claim map have been filed with the Humboldt County Recorder, and the \$15.00 lode claim filing fee has been paid to the County Recorder.

Dated this 7th day of March, 1975

Continental Oil Co. by: David C Davis Agent
(Locator sign here)

Note 1: Two copies of this certificate and two copies of the claim map must be filed, and the \$15 filing fee must be paid, within 90 days after the date of posting Notice of Location.

Note 2: "Every person who willfully and knowingly makes a false material statement on the location certificate or on any map required by this chapter shall be guilty of a felony, and upon conviction thereof shall be imprisoned in the state prison for not less than 3 years nor more than 10 years." NRS 517.300, Subsection 2.

Note 3: The claim map of this claim is filed in the Humboldt County Recorder's Office as Document No. 168210. (may be filled in by locator)

RECORDER'S STAMP

Recorded at request of Continental Oil Co.
MAR 7 1975 at 15
Min. past 2 o'clock
P.M. Book 85 page 117
Official Records of
Humboldt County, Nevada
Bladys Gul
County Recorder
No. 168198 Deputy.

Certificate of Location of Lode Mining Claim

TO ALL WHOM IT MAY CONCERN:

The undersigned hereby certifies (~~certify~~) that he (~~she~~ ~~they~~) has (~~have~~) located the S.H. #106 Lode Mining Claim in Section 3, Township 39N, Range 42E in the unk. Mining District, in Humboldt County, in the State of Nevada, on the 10th day of February, 1975.

The name(s) and post office address(es) of the locator(s) is (are) (please print):

Continental Oil Co.
(Name)

P.O. Box 7608, Reno, Nv 89502
(Post Office Address)

The claim is 1500 feet long and 600 feet wide, and 50 feet is claimed in a northerly direction and 1450 feet in a southerly direction from the location monument, at which the Notice of Location is posted, lengthwise of the claim, together with 300 feet in width on each side of the center of the claim. The general course of the lode deposit and premises is from the north to the south.

The location and number of each corner of this claim is shown on the claim map that is filed herewith. On the ground, each corner of the claim is marked with its appropriate number by an aluminum tag nailed to the post

(Describe method of marking, such as "scribing the wood")

The description of each corner is as follows (describe the corner(s), such as "4x4 wooden post"):

Corner No. 1 is a 4"x4"x4½' post

Corner No. 2 is a " "

Corner No. 3 is a " "

Corner No. 4 is a " "

Corner No. 5 is a " "

Corner No. 6 is a " "

The monumentation and marking of the corners was completed by the 17th day of February, 19 75.

(Must be within 20 days of posting notice of location)

The location work consisted of making a claim map as provided in NRS 517.040. Two copies of this claim map have been filed with the Humboldt County Recorder, and the \$15.00 lode claim filing fee has been paid to the County Recorder.

Dated this 7th day of March, 19 75

Continental Oil Co. by:

(Locator sign here)

David C. Davis

Agent

Note 1: Two copies of this certificate and two copies of the claim map must be filed, and the \$15 filing fee must be paid, within 90 days after the date of posting Notice of Location.

Note 2: "Every person who willfully and knowingly makes a false material statement on the location certificate or on any map required by this chapter shall be guilty of a felony, and upon conviction thereof shall be imprisoned in the state prison for not less than 3 years nor more than 10 years." NRS 517.300, Subsection 2.

Note 3: The claim map of this claim is filed in the Humboldt County Recorder's Office as Document No. 168210. (may be filled in by locator)

RECORDER'S STAMP

Recorded at request of
Continental Oil Co.
MAR 7 1975 at 15
Min. past 2 o'clock
P. M. Book 85 page 116
Official Records of
Humboldt County, Nevada.
Bladys Phil
County Recorder

No.

Deputy.

168197

BOOK 85 PAGE 115 FRAME 1

Certificate of Location of Lode Mining Claim

TO ALL WHOM IT MAY CONCERN:

The undersigned hereby certifies (~~certify~~) that he (~~she~~ ~~they~~) has (~~have~~) located the S.H. #105 Lode Mining Claim in Section 2, Township 39N, Range 42E in the unk. Mining District, in Humboldt County, in the State of Nevada, on the 10th day of February, 1975.

The name(s) and post office address(es) of the locator(s) is (are) (please print):

Continental Oil Co.
(Name)

P.O. Box 7608, Reno, Nv 89502
(Post Office Address)

The claim is 1500 feet long and 600 feet wide, and 50 feet is claimed in a northerly direction and 1450 feet in a sth'ly direction from the location monument, at which the Notice of Location is posted, lengthwise of the claim, together with 300 feet in width on each side of the center of the claim. The general course of the lode deposit and premises is from the north to the south.

The location and number of each corner of this claim is shown on the claim map that is filed herewith. On the ground, each corner of the claim is marked with its appropriate number by an aluminum tag on the 4x4 post
(Describe method of marking, such as "scribing the wood")

The description of each corner is as follows (describe the corner(s), such as "4x4 wooden post"):

Corner No. 1 is a 4"x4"x4½' post

Corner No. 2 is a " "

Corner No. 3 is a " "

Corner No. 4 is a " "

Corner No. 5 is a " "

Corner No. 6 is a " "

The monumentation and marking of the corners was completed by the 17th day of February, 19 75.

(Must be within 20 days of posting notice of location)

The location work consisted of making a claim map as provided in NRS 517.040. Two copies of this claim map have been filed with the Humboldt County Recorder, and the \$15.00 lode claim filing fee has been paid to the County Recorder.

Dated this 7th day of March, 1975.

Continental Oil Co.

P.O. Box 7608, Reno, Nv 89502

(Locator sign here)

David C. Davis, Agent

Note 1: Two copies of this certificate and two copies of the claim map must be filed, and the \$15 filing fee must be paid, within 90 days after the date of posting Notice of Location.

Note 2: "Every person who willfully and knowingly makes a false material statement on the location certificate or on any map required by this chapter shall be guilty of a felony, and upon conviction thereof shall be imprisoned in the state prison for not less than 3 years nor more than 10 years." NRS 517.300, Subsection 2.

Note 3: The claim map of this claim is filed in the Humboldt County Recorder's Office as Document No. 168210. (may be filled in by locator)

RECORDER'S STAMP

7
recorded at request of
Continental Oil Co.
MAR 7 1975 at 15
Min past 2 o'clock
P.M. Book 85 page 115
Official Records of
Humboldt County, Nevada
Gladys Gul
County Recorder
No. 168196
Deputy.

BOOK 85 PAGE 114 FRAME 1

Certificate of Location of Lode Mining Claim

TO ALL WHOM IT MAY CONCERN:

The undersigned hereby certifies (~~certify~~) that he (~~she, they~~) has (~~have~~) located the S.H. #104 Lode Mining Claim in Section 2, Township 39N, Range 42E in the unknown Mining District, in Humboldt County, in the State of Nevada, on the 10th day of February, 19 75

The name(s) and post office address(es) of the locator(s) is (are) (please print):

Continental Oil Co. P.O. Box 7608, Reno, Nv 89502
(Name) (Post Office Address)

The claim is 1500 feet long and 600 feet wide, and 50 feet is claimed in a northerly direction and 1450 feet in a southerly direction from the location monument, at which the Notice of Location is posted, lengthwise of the claim, together with 300 feet in width on each side of the center of the claim. The general course of the lode deposit and premises is from the north to the south.

The location and number of each corner of this claim is shown on the claim map that is filed herewith. On the ground, each corner of the claim is marked with its appropriate number by an aluminum tag nailed to the post
(Describe method of marking, such as "scribing the wood")

The description of each corner is as follows (describe the corner(s), such as "4x4 wooden post"):

Corner No. 1 is a 4"x4"x4½' post
Corner No. 2 is a " "
Corner No. 3 is a " "
Corner No. 4 is a " "
Corner No. 5 is a " "
Corner No. 6 is a " "

The monumentation and marking of the corners was completed by the 17th day of February, 19 75.

(Must be within 20 days of posting notice of location)

The location work consisted of making a claim map as provided in NRS 517.040. Two copies of this claim map have been filed with the Humboldt County Recorder, and the \$15.00 lode claim filing fee has been paid to the County Recorder.

Dated this 7th day of March, 19 75.
Continental Oil Co. by: David C Davis Agent
(Locator sign here)

Note 1: Two copies of this certificate and two copies of the claim map must be filed, and the \$15 filing fee must be paid, within 90 days after the date of posting Notice of Location.

Note 2: "Every person who willfully and knowingly makes a false material statement on the location certificate or on any map required by this chapter shall be guilty of a felony, and upon conviction thereof shall be imprisoned in the state prison for not less than 3 years nor more than 10 years." NRS 517.300, Subsection 2.

Note 3: The claim map of this claim is filed in the County Recorder's Office as Document No. 168210. (may be filled in by locator)

RECORDER'S STAMP

9
Recorded at request of
Continental Oil Co.
MAR 7 1975 at 15
Min. past 2 o'clock
P. M. Book 85 page 114
Official Records of
Humboldt County, Nevada.
Gladyse Guil
County Recorder

No. 168195 Deputy.

Certificate of Location of Lode Mining Claim

TO ALL WHOM IT MAY CONCERN:

The undersigned hereby certifies (~~certify~~) that he (~~she, they~~) has (~~have~~) located the S.H. # 103 Lode Mining Claim in Section 2, Township 39N, Range 42E in the unknown Mining District, in Humboldt County, in the State of Nevada, on the 10th day of February, 1975.

The name(s) and post office address(es) of the locator(s) is (are) (please print):

Continental Oil Co.
(Name)

P.O. Box 7608, Reno, NV 89502
(Post Office Address)

The claim is 1500 feet long and 600 feet wide, and 50 feet is claimed in a northerly direction and 450 feet in a southerly direction from the location monument, at which the Notice of Location is posted, lengthwise of the claim, together with 300 feet in width on each side of the center of the claim. The general course of the lode deposit and premises is from the north to the south.

The location and number of each corner of this claim is shown on the claim map that is filed herewith. On the ground, each corner of the claim is marked with its appropriate number by an aluminum tag nailed to the post
(Describe method of marking, such as "scribing the wood")

The description of each corner is as follows (describe the corner(s), such as "4x4 wooden post"):

Corner No. 1 is a 4"x4"x4½' post

Corner No. 2 is a " "

Corner No. 3 is a " "

Corner No. 4 is a " "

Corner No. 5 is a " "

Corner No. 6 is a " "

The monumentation and marking of the corners was completed by the 17th day of February, 19 75.
(Must be within 20 days of posting notice of location)

The location work consisted of making a claim map as provided in NRS 517.040. Two copies of this claim map have been filed with the Humboldt County Recorder, and the \$15.00 lode claim filing fee has been paid to the County Recorder.

Dated this 7th day of March, 1975.

Continental Oil Co. by: David C Davis Agent
(Locator sign here)

Note 1: Two copies of this certificate and two copies of the claim map must be filed, and the \$15 filing fee must be paid, within 90 days after the date of posting Notice of Location.

Note 2: "Every person who willfully and knowingly makes a false material statement on the location certificate or on any map required by this chapter shall be guilty of a felony, and upon conviction thereof shall be imprisoned in the state prison for not less than 3 years nor more than 10 years." NRS 517.300, Subsection 2.

Note 3: The claim map of this claim is filed in the County Recorder's Office as Document No. 168210. (may be filled in by locator)

RECORDER'S STAMP

Recorded at request of Continental Oil Co.
MAR 7 1975 at 15
Min. past 2 o'clock
P. M. Book 85 page 113
Official Records of
Humboldt County, Nevada
Blaise Guil
County Recorder

No.

168194

Deputy.

BOOK 85 PAGE 112 FRAME 1

Certificate of Location of Lode Mining Claim

TO ALL WHOM IT MAY CONCERN:

The undersigned hereby certifies (certify) that he (she, they) has (have) located the S.H. #102 Lode Mining Claim in Section 2, Township 39 N., Range 42 E. in the Unknown Mining District, in Humboldt County, in the State of Nevada, on the 10 th day of February, 1975.

The name(s) and post office address(es) of the locator(s) is (are) (please print):

Continental Oil Company, P.O. Box 7609
(Name) (Post Office Address)

The claim is 1500 feet long and 600 feet wide, and 50 feet is claimed in a Northerly direction and 1450 feet in Southerly direction from the location monument, at which the Notice of Location is posted, lengthwise of the claim, together with 300 feet in width on each side of the center of the claim. The general course of the lode deposit and premises is from the north to the south.

The location and number of each corner of this claim is shown on the claim map that is filed herewith. On the ground, each corner of the claim is marked with its appropriate number by an aluminum tag nailed to the post
(Describe method of marking, such as "scribing the wood")

The description of each corner is as follows (describe the corner(s), such as "4x4 wooden post"):

Corner No. 1 is a 4"x4"x4.5' post
Corner No. 2 is a "
Corner No. 3 is a "
Corner No. 4 is a "
Corner No. 5 is a "
Corner No. 6 is a "

The monumentation and marking of the corners was completed by the 17 th day of February, 1975.
(Must be within 20 days of posting notice of location)

The location work consisted of making a claim map as provided in NRS 517.040. Two copies of this claim map have been filed with the Humboldt County Recorder, and the \$15.00 lode claim filing fee has been paid to the County Recorder.

Dated this 7th day of March, 1975

Continental Oil Co.
(Locator sign here)

David C. Davis Agent

Note 1: Two copies of this certificate and two copies of the claim map must be filed, and the \$15 filing fee must be paid, within 90 days after the date of posting Notice of Location.

Note 2: "Every person who willfully and knowingly makes a false material statement on the location certificate or on any map required by this chapter shall be guilty of a felony, and upon conviction thereof shall be imprisoned in the state prison for not less than 3 years nor more than 10 years." NRS 517.300, Subsection 2.

Note 3: The claim map of this claim is filed in the Humboldt County Recorder's Office as Document No. 168210. (may be filled in by locator)

RECORDER'S STAMP

9
Recorded at request of
Continental Oil Co.
MAR 7 1975 at 18
Min. past 2 o'clock
P. M. Book 85 page 112
Official Records of
Humboldt County, Nevada
Blady, Phil
County Recorder
No. 168193
Deputy.

Certificate of Location of Lode Mining Claim

TO ALL WHOM IT MAY CONCERN:

The undersigned hereby certifies (certify) that he (she, they) has (have) located the S.H. #101 Lode Mining Claim in Section 2, Township 39 N., Range 42 E. in the Unknown Mining District, in Humboldt County, in the State of Nevada, on the 10th day of February, 1975.

The name(s) and post office address(es) of the locator(s) is (are) (please print):

Continental Oil Company, P.O. Box 7608, Reno, Nv 89502
(Name) (Post Office Address)

The claim is 1500 feet long and 600 feet wide, and 50 feet is claimed in a Northerly direction and 1450 feet in a Southerly direction from the location monument, at which the Notice of Location is posted, lengthwise of the claim, together with 300 feet in width on each side of the center of the claim. The general course of the lode deposit and premises is from the north to the south.

The location and number of each corner of this claim is shown on the claim map that is filed herewith. On the ground, each corner of the claim is marked with its appropriate number by an aluminum tag Nailed to the post
(Describe method of marking, such as "scribing the wood")

The description of each corner is as follows (describe the corner(s), such as "4x4 wooden post"):

Corner No. 1 is a 4"x4"x4.5' post
Corner No. 2 is a "
Corner No. 3 is a "
Corner No. 4 is a "
Corner No. 5 is a "
Corner No. 6 is a "

The monumentation and marking of the corners was completed by the 17 th day of February, 1975.

(Must be within 20 days of posting notice of location)

The location work consisted of making a claim map as provided in NRS 517.040. Two copies of this claim map have been filed with the Humboldt County Recorder, and the \$15.00 lode claim filing fee has been paid to the County Recorder.

Dated this 7th day of March, 1975

Continental Oil Co. by: David C. Davis Agent
(Locator sign here)

Note 1: Two copies of this certificate and two copies of the claim map must be filed, and the \$15 filing fee must be paid, within 90 days after the date of posting Notice of Location.

Note 2: "Every person who willfully and knowingly makes a false material statement on the location certificate or on any map required by this chapter shall be guilty of a felony, and upon conviction thereof shall be imprisoned in the state prison for not less than 3 years nor more than 10 years." NRS 517.300, Subsection 2.

Note 3: The claim map of this claim is filed in the County Recorder's Office as Document No. 168210. (may be filled in by locator)

RECORDER'S STAMP

Recorded at request of Continental Oil Co.
MAR 7 1975 at 13
Min past 2 o'clock
P M. Book 85 page 111
Official Records of
Humboldt County, Nevada.
Bladys Gul
County Recorder

No. 168192 Deputy.

BOOK 85 PAGE 110 FRAME 1
Certificate of Location of Lode Mining Claim

TO ALL WHOM IT MAY CONCERN:

The undersigned hereby certifies (~~certify~~) that he (~~she~~) has (~~have~~) located the S.H. #13 Lode Mining Claim in Section 3, Township 39N, Range 42E in the unk. Mining District, in Humboldt County, in the State of Nevada, on the 10th day of February, 1975.

The name(s) and post office address(es) of the locator(s) is (are) (please print):

Continental Oil Co. P.O. Box 7608, Reno, Nv 89502
(Name) (Post Office Address)

The claim is 1500 feet long and 600 feet wide, and 50 feet is claimed in a southerly direction and 1450 feet in a northerly direction from the location monument, at which the Notice of Location is posted, lengthwise of the claim, together with 300 feet in width on each side of the center of the claim. The general course of the lode deposit and premises is from the south to the north.

The location and number of each corner of this claim is shown on the claim map that is filed herewith. On the ground, each corner of the claim is marked with its appropriate number by an aluminum tag nailed to the post
(Describe method of marking, such as "scribing the wood")

The description of each corner is as follows (describe the corner(s), such as "4x4 wooden post"):

Corner No. 1 is a 4"x4"x4 1/2' post

Corner No. 2 is a " "

Corner No. 3 is a " "

Corner No. 4 is a " "

Corner No. 5 is a " "

Corner No. 6 is a " "

The monumentation and marking of the corners was completed by the 17th day of February, 1975.

(Must be within 20 days of posting notice of location)

The location work consisted of making a claim map as provided in NRS 517.040. Two copies of this claim map have been filed with the Humboldt County Recorder, and the \$15.00 lode claim filing fee has been paid to the County Recorder.

Dated this 7th day of March, 1975.

Continental Oil Co. P.O. BOX 7608, Reno, Nv 89502
(Locator sign here)

David C. Davis, Agent

Note 1: Two copies of this certificate and two copies of the claim map must be filed, and the \$15 filing fee must be paid, within 90 days after the date of posting Notice of Location.

Note 2: "Every person who willfully and knowingly makes a false material statement on the location certificate or on any map required by this chapter shall be guilty of a felony, and upon conviction thereof shall be imprisoned in the state prison for not less than 3 years nor more than 10 years." NRS 517.300, Subsection 2.

Note 3: The claim map of this claim is filed in the County Recorder's Office as Document No. 168210. (may be filled in by locator)

RECORDER'S STAMP

Recorded at request of
Continental Oil Co.
MAR 7 1975 at 1:5
Min. past 2 o'clock
M. Book 85 page 110
Official Records of
Humboldt County, Nevada

Deputy County Recorder

No.

Deputy.

168191

BOOK 85 PAGE 109 FRAME 1

Certificate of Location of Lode Mining Claim

TO ALL WHOM IT MAY CONCERN:

The undersigned hereby certifies (certify) that he (she, they) has (have) located the S.H. #12 Lode Mining Claim in Section 2, Township 39 N., Range 42 E. in the Unknown Mining District, in Humboldt County, in the State of Nevada, on the 10th day of February, 19 75.

The name(s) and post office address(es) of the locator(s) is (are) (please print):

Continental Oil Company, P.O. Box 7608, Reno, Nv 89502
(Name) (Post Office Address)

The claim is 1500 feet long and 600 feet wide, and 50 feet is claimed in a southerly direction and 1450 feet in a northerly direction from the location monument, at which the Notice of Location is posted, lengthwise of the claim, together with 300 feet in width on each side of the center of the claim. The general course of the lode deposit and premises is from the north to the south.

The location and number of each corner of this claim is shown on the claim map that is filed herewith. On the ground, each corner of the claim is marked with its appropriate number by an aluminum tag nailed to the post
(Describe method of marking, such as "scribing the wood")

The description of each corner is as follows (describe the corner(s), such as "4x4 wooden post"):

Corner No. 1 is a 4"x4"x4.5' post

Corner No. 2 is a "

Corner No. 3 is a "

Corner No. 4 is a "

Corner No. 5 is a "

Corner No. 6 is a "

The monumentation and marking of the corners was completed by the 17th day of February, 1975.

(Must be within 20 days of posting notice of location)

The location work consisted of making a claim map as provided in NRS 517.040. Two copies of this claim map have been filed with the Humboldt County Recorder, and the \$15.00 lode claim filing fee has been paid to the County Recorder.

Dated this 7th day of March, 19 75

Continental Oil Co. by: David C Davis Agent
(Locator sign here)

Note 1: Two copies of this certificate and two copies of the claim map must be filed, and the \$15 filing fee must be paid, within 90 days after the date of posting Notice of Location.

Note 2: "Every person who willfully and knowingly makes a false material statement on the location certificate or on any map required by this chapter shall be guilty of a felony, and upon conviction thereof shall be imprisoned in the state prison for not less than 3 years nor more than 10 years." NRS 517.300, Subsection 2.

Note 3: The claim map of this claim is filed in the Humboldt County Recorder's Office as Document No. 168210. (may be filled in by locator)

RECORDER'S STAMP

Recorded at request of
Continental Oil Co.
MAR 7 1975 at 15
Min. past 2 o'clock
L.M. Book 85 page 109
Official Records of
Humboldt County, Nevada.
Bladys Guil
County Recorder

No.

Deputy

168190

BOOK 85 PAGE 108 FRAME 1

Certificate of Location of Lode Mining Claim

TO ALL WHOM IT MAY CONCERN:

The undersigned hereby certifies (certify) that he (she, they) has (have) located the S.H. #11 Lode Mining Claim in Section 2, Township 39 N., Range 42 E. in the Unknown Mining District, in Humboldt County, in the State of Nevada, on the 10th day of February, 1975.

The name(s) and post office address(es) of the locator(s) is (are) (please print):

Continental Oil Company, P.O. Box 7608, Reno, Nv 89502
(Name) (Post Office Address)

The claim is 1500 feet long and 600 feet wide, and 50 feet is claimed in a southerly direction and 1450 feet in an northerly direction from the location monument, at which the Notice of Location is posted, lengthwise of the claim, together with 300 feet in width on each side of the center of the claim. The general course of the lode deposit and premises is from the north to the south.

The location and number of each corner of this claim is shown on the claim map that is filed herewith. On the ground, each corner of the claim is marked with its appropriate number by an aluminum tag nailed to the post
(Describe method of marking, such as "scribing the wood")

The description of each corner is as follows (describe the corner(s), such as "4x4 wooden post"):

Corner No. 1 is a 4"x4"x4.5' post

Corner No. 2 is a "

Corner No. 3 is a "

Corner No. 4 is a "

Corner No. 5 is a "

Corner No. 6 is a "

The monumentation and marking of the corners was completed by the 17th day of February, 1975.

(Must be within 20 days of posting notice of location)

The location work consisted of making a claim map as provided in NRS 517.040. Two copies of this claim map have been filed with the Humboldt County Recorder, and the \$15.00 lode claim filing fee has been paid to the County Recorder.

Dated this 7th day of March, 1975
February

Continental Oil co. by: David C. Davis Agent
(Locator sign here)

Note 1: Two copies of this certificate and two copies of the claim map must be filed, and the \$15 filing fee must be paid, within 90 days after the date of posting Notice of Location.

Note 2: "Every person who willfully and knowingly makes a false material statement on the location certificate or on any map required by this chapter shall be guilty of a felony, and upon conviction thereof shall be imprisoned in the state prison for not less than 3 years nor more than 10 years." NRS 517.300, Subsection 2.

Note 3: The claim map of this claim is filed in the Humboldt County Recorder's Office as Document No. 168210. (may be filled in by locator)

RECORDER'S STAMP

Recorded at request of
Continental Oil Co.
MAR 7 1975 at 15
Min. past 2 o'clock
P. M. Book 85 page 108
Official Records of
Humboldt County, Nevada.
Bladys Chil
County Recorder
No. 168189
Deputy.

BOOK 85 PAGE 107 FRAME 1

Certificate of Location of Lode Mining Claim

TO ALL WHOM IT MAY CONCERN:

The undersigned hereby certifies (certify) that he (she, they) has (have) located the S.H. #10 Lode Mining Claim in Section 2, Township 39 N., Range 42 E. in the Unknown Mining District, in Humboldt County, in the State of Nevada, on the 10 th day of February, 19 75.

The name(s) and post office address(es) of the locator(s) is (are) (please print):

Continental Oil Company, P.O. Box 7608, Reno, Nv 89502
(Name) (Post Office Address)

The claim is 1500 feet long and 600 feet wide, and 50 feet is claimed in a southerly direction and 1450 feet in an northerly direction from the location monument, at which the Notice of Location is posted, lengthwise of the claim, together with 300 feet in width on each side of the center of the claim. The general course of the lode deposit and premises is from the north to the south.

The location and number of each corner of this claim is shown on the claim map that is filed herewith. On the ground, each corner of the claim is marked with its appropriate number by an aluminum tag nailed to the post
(Describe method of marking, such as "scribing the wood")

The description of each corner is as follows (describe the corner(s), such as "4x4 wooden post"):

Corner No. 1 is a 4"x4"x4.5' post
Corner No. 2 is a "
Corner No. 3 is a "
Corner No. 4 is a "
Corner No. 5 is a "
Corner No. 6 is a "

The monumentation and marking of the corners was completed by the 17 th day of February, 19 75.

(Must be within 20 days of posting notice of location)

The location work consisted of making a claim map as provided in NRS 517.040. Two copies of this claim map have been filed with the Humboldt County Recorder, and the \$15.00 lode claim filing fee has been paid to the County Recorder.

Dated this 7th day of March, 19 75

Continental Oil Co. by: David C Davis Agent
(Locator sign here)

Note 1: Two copies of this certificate and two copies of the claim map must be filed, and the \$15 filing fee must be paid, within 90 days after the date of posting Notice of Location.

Note 2: "Every person who willfully and knowingly makes a false material statement on the location certificate or on any map required by this chapter shall be guilty of a felony, and upon conviction thereof shall be imprisoned in the state prison for not less than 3 years nor more than 10 years." NRS 517.300, Subsection 2.

Note 3: The claim map of this claim is filed in the Humboldt County Recorder's Office as Document No. 168210. (may be filled in by locator)

RECORDER'S STAMP

J Recorded at request of Continental Oil Co.
MAR 7 1975 at 15
Min. past 2 o'clock
P M. Book 85 page 107
Official Records of
Humboldt County, Nevada
Bladys Guil
County Recorder

No.

Deputy.

168188

BOOK 85 PAGE 106 FRAME 1

Certificate of Location of Lode Mining Claim

TO ALL WHOM IT MAY CONCERN:

The undersigned hereby certifies (certify) that he (she, they) has (have) located the S.H. #9 Lode Mining Claim in Section 2, Township 39 N., Range 42 E. in the Unknown Mining District, in Humboldt County, in the State of Nevada, on the 10 th day of February, 1975.

The name(s) and post office address(es) of the locator(s) is (are) (please print):

Continental Oil Company, P.O. Box 7608, Reno, Nv 89502
(Name) (Post Office Address)

The claim is 1500 feet long and 600 feet wide, and 50 feet is claimed in a Southerly direction and 1450 feet in a Northerly direction from the location monument, at which the Notice of Location is posted, lengthwise of the claim, together with 300 feet in width on each side of the center of the claim. The general course of the lode deposit and premises is from the North to the South.

The location and number of each corner of this claim is shown on the claim map that is filed herewith. On the ground, each corner of the claim is marked with its appropriate number by an aluminum tag nailed to the post
(Describe method of marking, such as "scribing the wood")

The description of each corner is as follows (describe the corner(s), such as "4x4 wooden post"):

Corner No. 1 is a 4"x4"x4.5' post

Corner No. 2 is a "

Corner No. 3 is a "

Corner No. 4 is a "

Corner No. 5 is a "

Corner No. 6 is a "

The monumentation and marking of the corners was completed by the 17 day of February, 1975.

(Must be within 20 days of posting notice of location)

The location work consisted of making a claim map as provided in NRS 517.040. Two copies of this claim map have been filed with the Humboldt County Recorder, and the \$15.00 lode claim filing fee has been paid to the County Recorder.

Dated this 7th day of March, 1975
Continental Oil Co. by: David C. Davis Agent
(Locator sign here)

Note 1: Two copies of this certificate and two copies of the claim map must be filed, and the \$15 filing fee must be paid, within 90 days after the date of posting Notice of Location.

Note 2: "Every person who willfully and knowingly makes a false material statement on the location certificate or on any map required by this chapter shall be guilty of a felony, and upon conviction thereof shall be imprisoned in the state prison for not less than 3 years nor more than 10 years." NRS 517.300, Subsection 2.

Note 3: The claim map of this claim is filed in the Humboldt County Recorder's Office as Document No. 168210. (may be filled in by locator)

RECORDER'S STAMP

Y Recorded at request of Continental Oil Co.
MAR 7 1975 at 15
Min. past 2 o'clock
P. M. Book 85 page 106
Official Records of
Humboldt County, Nevada
Gladye Guil
County Recorder
No. 168187 Deputy.

BOOK 85 PAGE 105 FRAME 1
Certificate of Location of Lode Mining Claim

TO ALL WHOM IT MAY CONCERN:

The undersigned hereby certifies (certify) that he (she, they) has (have) located the S.H.#8 Lode Mining Claim in Section 2, Township 39N., Range 8E. in the Unknown Mining District, in Humboldt County, in the State of Nevada, on the 10th day of February, 1975.

The name(s) and post office address(es) of the locator(s) is (are) (please print):

Continental Oil Company, P.O.B ox 7608, Reno, Nv 89502
(Name) (Post Office Address)

The claim is 1500 feet long and 600 feet wide, and 50 feet is claimed in a Southerly direction and 1450 feet in a Northerly direction from the location monument, at which the Notice of Location is posted, lengthwise of the claim, together with 300 feet in width on each side of the center of the claim. The general course of the lode deposit and premises is from the north to the south.

The location and number of each corner of this claim is shown on the claim map that is filed herewith. On the ground, each corner of the claim is marked with its appropriate number by an aluminum tag nailed to the post

(Describe method of marking, such as "scribing the wood")

The description of each corner is as follows (describe the corner(s), such as "4x4 wooden post"):

Corner No. 1 is a 4"x4"x4.5' post

Corner No. 2 is a "

Corner No. 3 is a "

Corner No. 4 is a "

Corner No. 5 is a "

Corner No. 6 is a "

The monumentation and marking of the corners was completed by the 17th day of February, 1975.

(Must be within 20 days of posting notice of location)

The location work consisted of making a claim map as provided in NRS 517.040. Two copies of this claim map have been filed with the Humboldt County Recorder, and the \$15.00 lode claim filing fee has been paid to the County Recorder.

Dated this 7th day of March, 1975.

Continental Oil Co. by: David C. Davis Agent
(Locator sign here)

Note 1: Two copies of this certificate and two copies of the claim map must be filed, and the \$15 filing fee must be paid, within 90 days after the date of posting Notice of Location.

Note 2: "Every person who willfully and knowingly makes a false material statement on the location certificate or on any map required by this chapter shall be guilty of a felony, and upon conviction thereof shall be imprisoned in the state prison for not less than 3 years nor more than 10 years." NRS 517.300, Subsection 2.

Note 3: The claim map of this claim is filed in the Humboldt County Recorder's Office as Document No. 168210. (may be filled in by locator)

RECORDER'S STAMP

Recorded at request of
Continental Oil Co.
MAR 7 1975 at 15
Min past 2 o'clock
P.M. Book 85 page 105
Official Records of
Humboldt County, Nevada.
Gladya Guil
County Recorder

No.

168186

Deputy.

BOOK 85 PAGE 104 FRAME 1

Certificate of Location of Lode Mining Claim

TO ALL WHOM IT MAY CONCERN:

The undersigned hereby certifies (~~certify~~) that he (~~she~~~~they~~) has (~~have~~) located the S.H.#7 Lode Mining Claim in Section 2, Township 39N, Range 42E in the unk. Mining District, in Humboldt County, in the State of Nevada, on the 10th day of Feb., 1975.

The name(s) and post office address(es) of the locator(s) is (are) (please print):

Continental Oil Co. P.O. BOX 7608, Reno, Nv 89502
(Name) (Post Office Address)

The claim is 1500 feet long and 600 feet wide, and 50 feet is claimed in a southerly direction and 1450 feet in a northerly direction from the location monument, at which the Notice of Location is posted, lengthwise of the claim, together with 300 feet in width on each side of the center of the claim. The general course of the lode deposit and premises is from the south to the north.

The location and number of each corner of this claim is shown on the claim map that is filed herewith. On the ground, each corner of the claim is marked with its appropriate number by an aluminum tag nailed to the post
(Describe method of marking, such as "scribing the wood")

The description of each corner is as follows (describe the corner(s), such as "4x4 wooden post"):

Corner No. 1 is a 4x4x4½' post

Corner No. 2 is a " "

Corner No. 3 is a " "

Corner No. 4 is a " "

Corner No. 5 is a " "

Corner No. 6 is a " "

The monumentation and marking of the corners was completed by the 17th day of February, 1975.

(Must be within 20 days of posting notice of location)

The location work consisted of making a claim map as provided in NRS 517.040. Two copies of this claim map have been filed with the Humboldt County Recorder, and the \$15.00 lode claim filing fee has been paid to the County Recorder.

Dated this 7th day of March, 1975

Continental Oil Co. by: David C. Davis Agent
(Locator sign here)

Note 1: Two copies of this certificate and two copies of the claim map must be filed, and the \$15 filing fee must be paid, within 90 days after the date of posting Notice of Location.

Note 2: "Every person who willfully and knowingly makes a false material statement on the location certificate or on any map required by this chapter shall be guilty of a felony, and upon conviction thereof shall be imprisoned in the state prison for not less than 3 years nor more than 10 years." NRS 517.300, Subsection 2.

Note 3: The claim map of this claim is filed in the County Recorder's Office as Document No. 168210. (may be filled in by locator)

RECORDER'S STAMP

Recorded at request of
Continental Oil Co.
MAR 7 1975 at 15
Min. past 2 o'clock
P. M. Book 85 page 104
Official Records of
Humboldt County, Nevada
Bladys Gil
County Recorder

No. 168185 Deputy

BOOK 85 PAGE 103 FRAME 1

Certificate of Location of Lode Mining Claim

TO ALL WHOM IT MAY CONCERN:

The undersigned hereby certifies (certify) that he (she, they) has (have) located the S.H. #4 Lode Mining Claim in Section 2, Township 39 N., Range 42 E. in the Unknown Mining District, in Humboldt County, in the State of Nevada, on the 10th day of February, 1975.

The name(s) and post office address(es) of the locator(s) is (are) (please print):

Continental Oil Company, P.O. Box 7608, Reno, Nv 89502
(Name) (Post Office Address)

The claim is 1500 feet long and 600 feet wide, and 50 feet is claimed in a southerly direction and 1450 feet in a northerly direction from the location monument, at which the Notice of Location is posted, lengthwise of the claim, together with 300 feet in width on each side of the center of the claim. The general course of the lode deposit and premises is from the north to the south.

The location and number of each corner of this claim is shown on the claim map that is filed herewith. On the ground, each corner of the claim is marked with its appropriate number by an aluminum tag nailed to the post

(Describe method of marking, such as "scribing the wood")

The description of each corner is as follows (describe the corner(s), such as "4x4 wooden post"):

Corner No. 1 is a 4"x4"x4.5' post

Corner No. 2 is a "

Corner No. 3 is a "

Corner No. 4 is a "

Corner No. 5 is a "

Corner No. 6 is a "

The monumentation and marking of the corners was completed by the 17th day of February, 1975.

(Must be within 20 days of posting notice of location)

The location work consisted of making a claim map as provided in NRS 517.040. Two copies of this claim map have been filed with the Humboldt County Recorder, and the \$15.00 lode claim filing fee has been paid to the County Recorder.

Dated this 7th day of March, 1975.

Continental Oil Co. by: David C. Davis Agent
(Locator sign here)

Note 1: Two copies of this certificate and two copies of the claim map must be filed, and the \$15 filing fee must be paid, within 90 days after the date of posting Notice of Location.

Note 2: "Every person who willfully and knowingly makes a false material statement on the location certificate or on any map required by this chapter shall be guilty of a felony, and upon conviction thereof shall be imprisoned in the state prison for not less than 3 years nor more than 10 years." NRS 517.300, Subsection 2.

Note 3: The claim map of this claim is filed in the County Recorder's Office as Document No. 168210. (may be filled in by locator)

RECORDER'S STAMP

Recorded at request of
Continental Oil Co.

MAR 7 1975 at 15

Min. past 2 o'clock

P.M. Book 85 page 103

Official Records of
Humboldt County, Nevada

Blayne Guil
County Recorder

No.

Deputy.

168184

BOOK 85 PAGE 102 FRAME 1

Certificate of Location of Lode Mining Claim

TO ALL WHOM IT MAY CONCERN:

The undersigned hereby certifies (certify) that he (she, they) has (have) located the S.H. #5 Lode Mining Claim in Section 2, Township 39 N., Range 2 E. in the Unknown Mining District, in Humboldt County, in the State of Nevada, on the 10 th day of February, 19 75.

The name(s) and post office address(es) of the locator(s) is (are) (please print):

Continental Oil Company, P.O. Box 7608, Reno, Nv 89502
(Name) (Post Office Address)

The claim is 1500 feet long and 600 feet wide, and 50 feet is claimed in a southerly direction and 1450 feet in a northerly direction from the location monument, at which the Notice of Location is posted, lengthwise of the claim, together with 300 feet in width on each side of the center of the claim. The general course of the lode deposit and premises is from the north to the south.

The location and number of each corner of this claim is shown on the claim map that is filed herewith. On the ground, each corner of the claim is marked with its appropriate number by an aluminum tag nailed to the post
(Describe method of marking, such as "scribing the wood")

The description of each corner is as follows (describe the corner(s), such as "4x4 wooden post"):

Corner No. 1 is a 4"x4"x4.5' post

Corner No. 2 is a "

Corner No. 3 is a "

Corner No. 4 is a "

Corner No. 5 is a "

Corner No. 6 is a "

The monumentation and marking of the corners was completed by the 17 th day of February, 19 75.

(Must be within 20 days of posting notice of location)

The location work consisted of making a claim map as provided in NRS 517.040. Two copies of this claim map have been filed with the Humboldt County Recorder, and the \$15.00 lode claim filing fee has been paid to the County Recorder.

Dated this 7th day of March, 19 75.

Continental Oil Co. by: David C. Davis Agent
(Locator sign here)

Note 1: Two copies of this certificate and two copies of the claim map must be filed, and the \$15 filing fee must be paid, within 90 days after the date of posting Notice of Location.

Note 2: "Every person who willfully and knowingly makes a false material statement on the location certificate or on any map required by this chapter shall be guilty of a felony, and upon conviction thereof shall be imprisoned in the state prison for not less than 3 years nor more than 10 years." NRS 517.300, Subsection 2.

Note 3: The claim map of this claim is filed in the Humboldt County Recorder's Office as Document No. 168210. (may be filled in by locator)

RECORDER'S STAMP

Recorded at request of
Continental Oil Co.
MAR 7 1975 at 15
Min. past 2 o'clock
P. M. Book 85 page 102
Official Records of
Humboldt County, Nevada.
Glady's Gul
County Recorder

No.
168183

Deputy.

BOOK 85 PAGE 101 FRAME 1

Certificate of Location of Lode Mining Claim

TO ALL WHOM IT MAY CONCERN:

The undersigned hereby certifies (certify) that he (she, they) has (have) located the S.H. #4 Lode Mining Claim in Section 1, Township 39 N., Range 42 E. in the Unknown Mining District, in Humboldt County, in the State of Nevada, on the 10 th day of February, 1975.

The name(s) and post office address(es) of the locator(s) is (are) (please print):

Continental Oil Company, P.O. Box, 7608, Reno, Nv 89502
(Name) (Post Office Address)

The claim is 1500 feet long and 600 feet wide, and 50 feet is claimed in a southerly direction and 1450 feet in an northerly direction from the location monument, at which the Notice of Location is posted, lengthwise of the claim, together with 300 feet in width on each side of the center of the claim. The general course of the lode deposit and premises is from the North to the South.

The location and number of each corner of this claim is shown on the claim map that is filed herewith. On the ground, each corner of the claim is marked with its appropriate number by an aluminum tag mailed to the post
(Describe method of marking, such as "scribing the wood")

The description of each corner is as follows (describe the corner(s), such as "4x4 wooden post"):

Corner No. 1 is a 4"x4"x4.5' post

Corner No. 2 is a "

Corner No. 3 is a "

Corner No. 4 is a "

Corner No. 5 is a "

Corner No. 6 is a "

The monumentation and marking of the corners was completed by the 10th day of February, 1975.

(Must be within 20 days of posting notice of location)

The location work consisted of making a claim map as provided in NRS 517.040. Two copies of this claim map have been filed with the Humboldt County Recorder, and the \$15.00 lode claim filing fee has been paid to the County Recorder.

Dated this 7th day of March, 1975.

Continental Oil Co. by: _____
(Locator sign here)

David C. Davis Agent

Note 1: Two copies of this certificate and two copies of the claim map must be filed, and the \$15 filing fee must be paid, within 90 days after the date of posting Notice of Location.

Note 2: "Every person who willfully and knowingly makes a false material statement on the location certificate or on any map required by this chapter shall be guilty of a felony, and upon conviction thereof shall be imprisoned in the state prison for not less than 3 years nor more than 10 years." NRS 517.300, Subsection 2.

Note 3: The claim map of this claim is filed in the _____ County Recorder's Office as Document No. 168210. (may be filled in by locator)

RECORDER'S STAMP

Recorded at request of Continental Oil Co.
MAR 7 1975 at 15
Min. past 2 o'clock
M. Book 85 page 101
Official Records of
Humboldt County, Nevada.
Gladya Gul
County Recorder
No. 168182 Deputy.

BOOK 85 PAGE 100 FRAME 1

Certificate of Location of Lode Mining Claim

TO ALL WHOM IT MAY CONCERN:

The undersigned hereby certifies (~~certify~~) that he (~~she~~~~they~~) has (~~have~~) located the S.H.#3 Lode Mining Claim in Section 1, Township 39N, Range 42E in the unknown Mining District, in Humboldt County, in the State of Nevada, on the 10th day of February, 1975.

The name(s) and post office address(es) of the locator(s) is (are) (please print):

Continental Oil Co. P.O. Box 7608, Reno, Nv 89502
(Name) (Post Office Address)

The claim is 1500 feet long and 600 feet wide, and 50 feet is claimed in a southerly direction and 1450 feet in a northerly direction from the location monument, at which the Notice of Location is posted, lengthwise of the claim, together with 300 feet in width on each side of the center of the claim. The general course of the lode deposit and premises is from the north to the south.

The location and number of each corner of this claim is shown on the claim map that is filed herewith. On the ground, each corner of the claim is marked with its appropriate number by an aluminum tag nailed to the 4x4 post

(Describe method of marking, such as "scribing the wood")

The description of each corner is as follows (describe the corner(s), such as "4x4 wooden post"):

Corner No. 1 is a 4"x4"x4½' post
Corner No. 2 is a " "
Corner No. 3 is a " "
Corner No. 4 is a " "
Corner No. 5 is a " "
Corner No. 6 is a " "

The monumentation and marking of the corners was completed by the 17th day of February, 1975.

(Must be within 20 days of posting notice of location)

The location work consisted of making a claim map as provided in NRS 517.040. Two copies of this claim map have been filed with the Humboldt County Recorder, and the \$15.00 lode claim filing fee has been paid to the County Recorder.

Dated this 7th day of March, 1975.

Continental Oil Co. by: David C. Davis Agent
(Locator sign here)

Note 1: Two copies of this certificate and two copies of the claim map must be filed, and the \$15 filing fee must be paid, within 90 days after the date of posting Notice of Location.

Note 2: "Every person who willfully and knowingly makes a false material statement on the location certificate or on any map required by this chapter shall be guilty of a felony, and upon conviction thereof shall be imprisoned in the state prison for not less than 3 years nor more than 10 years." NRS 517.300, Subsection 2.

Note 3: The claim map of this claim is filed in the County Recorder's Office as Document No. 168210. (may be filled in by locator)

RECORDER'S STAMP

Recorded at request of
Continental Oil Co.
MAR 7 1975 at 15
Min. past 2 o'clock
P. M. Book 85 page 100
Official Records of
Humboldt County, Nevada
Gladys Guil
County Recorder

No.

168181

Deputy.

BOOK 85 PAGE 99 FRAME 1
Certificate of Location of Lode Mining Claim

TO ALL WHOM IT MAY CONCERN:

The undersigned hereby certifies (certify) that he (she, they) has (have) located the S.H. #2 Lode Mining Claim in Section 1, Township 39 N., Range 42 E. in the Unknown Mining District, in Humboldt County, in the State of Nevada, on the 10 th day of February, 19 75.

The name(s) and post office address(es) of the locator(s) is (are) (please print):

Continental Oil Company, P.O. Box 7608, Reno, Nv 89502
(Name) (Post Office Address)

The claim is 1500 feet long and 600 feet wide, and 50 feet is claimed in a Southerly direction and 1450 feet in a Northerly direction from the location monument, at which the Notice of Location is posted, lengthwise of the claim, together with 300 feet in width on each side of the center of the claim. The general course of the lode deposit and premises is from the North to the South.

The location and number of each corner of this claim is shown on the claim map that is filed herewith. On the ground, each corner of the claim is marked with its appropriate number by _____
An Aluminum tag nailed to the 4"x4" post

(Describe method of marking, such as "scribing the wood")

The description of each corner is as follows (describe the corner(s), such as "4x4 wooden post"):

Corner No. 1 is a 4"x4"x4.5' Post
Corner No. 2 is a "
Corner No. 3 is a "
Corner No. 4 is a "
Corner No. 5 is a "
Corner No. 6 is a "

The monumentation and marking of the corners was completed by the 17 th day of February, 19 75.

(Must be within 20 days of posting notice of location)

The location work consisted of making a claim map as provided in NRS 517.040. Two copies of this claim map have been filed with the humboldt County Recorder, and the \$15.00 lode claim filing fee has been paid to the County Recorder.

Dated this 7th day of March, 19 75.

Continental Oil Co. by: David C. Davis Agent
(Locator sign here)

Note 1: Two copies of this certificate and two copies of the claim map must be filed, and the \$15 filing fee must be paid, within 90 days after the date of posting Notice of Location.

Note 2: "Every person who willfully and knowingly makes a false material statement on the location certificate or on any map required by this chapter shall be guilty of a felony, and upon conviction thereof shall be imprisoned in the state prison for not less than 3 years nor more than 10 years." NRS 517.300, Subsection 2.

Note 3: The claim map of this claim is filed in the _____ County Recorder's Office as Document No. 168210. (may be filled in by locator)

RECORDER'S STAMP

Recorded at request of
Continental Oil Co.
MAR 7 1975 at 15
Min. past 2 o'clock
P. M. Book 85 page 99
Official Records of
Humboldt County, Nevada
Bladys Chil
County Recorder

No.

168180

Deputy.

BOOK 85 PAGE 98 FRAME 1

Certificate of Location of Lode Mining Claim

TO ALL WHOM IT MAY CONCERN:

The undersigned hereby certifies (~~certify~~) that he (~~she~~ ~~they~~) has (~~have~~) located the S.H.#1 Lode Mining Claim in Section 1, Township 39N, Range 42E in the unknown Mining District, in Humboldt County, in the State of Nevada, on the 10th day of February, 19 75.

The name(s) and post office address(es) of the locator(s) is (are) (please print):

Continental Oil Co. P.O. Box 7608, Reno, Nv 89502
(Name) (Post Office Address)

The claim is 1500 feet long and 600 feet wide, and 50 feet is claimed in a southerly direction and 1450 feet in a northerly direction from the location monument, at which the Notice of Location is posted, lengthwise of the claim, together with 300 feet in width on each side of the center of the claim. The general course of the lode deposit and premises is from the north to the south.

The location and number of each corner of this claim is shown on the claim map that is filed herewith. On the ground, each corner of the claim is marked with its appropriate number by an aluminum tag on the 4x4 post

(Describe method of marking, such as "scribing the wood")

The description of each corner is as follows (describe the corner(s), such as "4x4 wooden post"):

Corner No. 1 is a 4"x4"x4½' post

Corner No. 2 is a " "

Corner No. 3 is a a rock monument 6' diam. x 4' high topped w/18" dia. stone

Corner No. 4 is a 4"x4"x4½' post

Corner No. 5 is a " "

Corner No. 6 is a " "

The monumentation and marking of the corners was completed by the 17th day of February, 19 75.
(Must be within 20 days of posting notice of location)

The location work consisted of making a claim map as provided in NRS 517.040. Two copies of this claim map have been filed with the Humboldt County Recorder, and the \$15.00 lode claim filing fee has been paid to the County Recorder.

Dated this 7th day of March, 19 75

Continental Oil Co. by: David C Davis Agent
(Locator sign here)

Note 1: Two copies of this certificate and two copies of the claim map must be filed, and the \$15 filing fee must be paid, within 90 days after the date of posting Notice of Location.

Note 2: "Every person who willfully and knowingly makes a false material statement on the location certificate or on any map required by this chapter shall be guilty of a felony, and upon conviction thereof shall be imprisoned in the state prison for not less than 3 years nor more than 10 years." NRS 517.300, Subsection 2.

Note 3: The claim map of this claim is filed in the County Recorder's Office as Document No. 168210. (may be filled in by locator)

RECORDER'S STAMP

9
Recorded at request of
Continental Oil Co.
MAR 7 1975 at 15
Min. past 2 o'clock
P.M. Book 85 page 98
Official Records of
Humboldt County, Nevada
Gladys Gail
County Recorder

No. 168179 Deputy.

Certificate of Location of Lode Mining Claim

TO ALL WHOM IT MAY CONCERN:

The undersigned hereby certifies (~~certify~~) that he (~~she~~) has (~~has~~) located the ~~Burn Out~~ #22 Lode Mining Claim in Section 12, Township 39N, Range 42E in the #22 ~~unk.~~ Mining District, in Humboldt County, in the State of Nevada, on the 25th day of Feb., 1975.

The name(s) and post office address(es) of the locator(s) is (are) (please print):

Continental Oil Co. Box 7608, Reno, Nv 89502
(Name) (Post Office Address)

The claim is 1500 feet long and 600 feet wide, and 250 feet is claimed in a southerly direction and 1250 feet in a northerly direction from the location monument, at which the Notice of Location is posted, lengthwise of the claim, together with 300 feet in width on each side of the center of the claim. The general course of the lode deposit and premises is from the south to the north.

The location and number of each corner of this claim is shown on the claim map that is filed herewith. On the ground, each corner of the claim is marked with its appropriate number by an aluminum tag nailed to the post

(Describe method of marking, such as "scribing the wood")

The description of each corner is as follows (describe the corner(s), such as "4x4 wooden post"):

Corner No. 1 is a 4x4x4 post
Corner No. 2 is a " "
Corner No. 3 is a " "
Corner No. 4 is a " "
Corner No. 5 is a " "
Corner No. 6 is a " "

The monumentation and marking of the corners was completed by the 25th day of February, 19 75.

(Must be within 20 days of posting notice of location)

The location work consisted of making a claim map as provided in NRS 517.040. Two copies of this claim map have been filed with the Humboldt County Recorder, and the \$15.00 lode claim filing fee has been paid to the County Recorder.

Dated this 7th day of March, 19 75.

Continental Oil Co. by: David C. Davis Agent
(Locator sign here)

Note 1: Two copies of this certificate and two copies of the claim map must be filed, and the \$15 filing fee must be paid, within 90 days after the date of posting Notice of Location.

Note 2: "Every person who willfully and knowingly makes a false material statement on the location certificate or on any map required by this chapter shall be guilty of a felony, and upon conviction thereof shall be imprisoned in the state prison for not less than 3 years nor more than 10 years." NRS 517.300, Subsection 2.

Note 3: The claim map of this claim is filed in the Humboldt County Recorder's Office as Document No. 168210. (may be filled in by locator)

RECORDER'S STAMP

Recorded at request of
Continental Oil Co.
MAR 7 1975 at 15
Min, past 2 o'clock
P.M. Book 85 page 97
Official Records of
Humboldt County, Nevada
Gladyse Phil
County Recorder
No. 168178 Deputy

BOOK 85 PAGE 96 FRAME 1

Certificate of Location of Lode Mining Claim

TO ALL WHOM IT MAY CONCERN:

The undersigned hereby certifies (~~certify~~) that he (~~she~~ ~~they~~) has (~~have~~) located the ~~Burn Out~~ # 4 Lode Mining Claim in Section 1, Township 39N, Range 42E in the unknown Mining District, in Humboldt County, in the State of Nevada, on the 10th day of February, 19 75.

The name(s) and post office address(es) of the locator(s) is (are) (please print):

Continental Oil Co.
(Name)

P.O. Box 7608, Reno, Nv 89502
(Post Office Address)

The claim is 1500 feet long and 600 feet wide, and 50 feet is claimed in a northerly direction and 1450 feet in a southerly direction from the location monument, at which the Notice of Location is posted, lengthwise of the claim, together with 300 feet in width on each side of the center of the claim. The general course of the lode deposit and premises is from the north to the south.

The location and number of each corner of this claim is shown on the claim map that is filed herewith. On the ground, each corner of the claim is marked with its appropriate number by an aluminum tag on the 4x4 post

(Describe method of marking, such as "scribing the wood")

The description of each corner is as follows (describe the corner(s), such as "4x4 wooden post"):

Corner No. 1 is a rock monument 6' diam. x 4' high topped w/ 18" diam. rock

Corner No. 2 is a 4"x4"x4½' post

Corner No. 3 is a "

Corner No. 4 is a "

Corner No. 5 is a "

Corner No. 6 is a "

The monumentation and marking of the corners was completed by the 17th day of February, 1975.
(Must be within 20 days of posting notice of location)

The location work consisted of making a claim map as provided in NRS 517.040. Two copies of this claim map have been filed with the Humboldt County Recorder, and the \$15.00 lode claim filing fee has been paid to the County Recorder.

Dated this 7th day of March, 1975.

Continental Oil Co. by:
(Locator sign here)

David C. Davis Agent

Note 1: Two copies of this certificate and two copies of the claim map must be filed, and the \$15 filing fee must be paid, within 90 days after the date of posting Notice of Location.

Note 2: "Every person who willfully and knowingly makes a false material statement on the location certificate or on any map required by this chapter shall be guilty of a felony, and upon conviction thereof shall be imprisoned in the state prison for not less than 3 years nor more than 10 years." NRS 517.300, Subsection 2.

Note 3: The claim map of this claim is filed in the County Recorder's Office as Document No. 168210. (may be filled in by locator)

RECORDER'S STAMP

Recorded at request of
Continental Oil Co.

MAR 7 1975 at 15
Min. past 2 o'clock

P. M. Book 85 page 96
Official Records of
Humboldt County, Nevada

Bladye Gish
County Recorder

Deputy.

168177

Certificate of Location of Lode Mining Claim

TO ALL WHOM IT MAY CONCERN:

The undersigned hereby certifies (~~certify~~) that he (~~she~~ ~~they~~) has (~~has~~) located the ~~Burn Out~~ ^{#21} Lode Mining Claim in Section 12, T. 39N, Range 42E in the unk. Mining District, in Humboldt County, in the State of Nevada, on the 25th day of Feb., 1975.

The name(s) and post office address(es) of the locator(s) is (are) (please print):

Continental Oil Co. P.O. Box 7608, Reno, Nv 89502
(Name) (Post Office Address)

The claim is 1500 feet long and 600 feet wide, and 325 feet is claimed in a southerly direction and 1175 feet in northerly direction from the location monument, at which the Notice of Location is posted, lengthwise of the claim, together with 300 feet in width on each side of the center of the claim. The general course of the lode deposit and premises is from the south to the north.

The location and number of each corner of this claim is shown on the claim map that is filed herewith. On the ground, each corner of the claim is marked with its appropriate number by an aluminum tag nailed to the post

(Describe method of marking, such as "scribing the wood")

The description of each corner is as follows (describe the corner(s), such as "4x4 wooden post"):

Corner No. 1 is a 4x4x4 post

Corner No. 2 is a " "

Corner No. 3 is a " "

Corner No. 4 is a " "

Corner No. 5 is a " "

Corner No. 6 is a " "

The monumentation and marking of the corners was completed by the 25th day of February, 1975.

(Must be within 20 days of posting notice of location)

The location work consisted of making a claim map as provided in NRS 517.040. Two copies of this claim map have been filed with the Humboldt County Recorder, and the \$15.00 lode claim filing fee has been paid to the County Recorder.

Dated this 7th day of March, 1975.

Continental Oil Co. by: David C. Davis Agent
(Locator sign here)

Note 1: Two copies of this certificate and two copies of the claim map must be filed, and the \$15 filing fee must be paid, within 90 days after the date of posting Notice of Location.

Note 2: "Every person who willfully and knowingly makes a false material statement on the location certificate or on any map required by this chapter shall be guilty of a felony, and upon conviction thereof shall be imprisoned in the state prison for not less than 3 years nor more than 10 years." NRS 517.300, Subsection 2.

Note 3: The claim map of this claim is filed in the County Recorder's Office as Document No. 168210. (may be filled in by locator)

RECORDER'S STAMP

Recorded at request of
Continental Oil Co.
MAR 7 1975 at 15
Min. past 2 o'clock
P. M. Book 85 page 95
Official Records of
Humboldt County, Nevada.
Bladye Phil
County Recorder

No.

Deputy

168176

Certificate of Location of Lode Mining Claim

TO ALL WHOM IT MAY CONCERN:

The undersigned hereby certifies (certify) that he (she, they) has (have) located the Burn Out #5 Lode Mining Claim in Section 1, Township 39N, Range 42E in the Potosi Mining District, in Humboldt County, in the State of Nevada, on the 24th day of June, 19 74.

The name(s) and post office address(es) of the locator(s) is (are) (please print):

Continental Oil Company
(Name)

Box 7608, Reno, Nevada 89502
(Post Office Address)

The claim is 1500 feet long and 600 feet wide, and 750 feet is claimed in a north direction and 750 feet in a south direction from the location monument, at which the Notice of Location is posted, lengthwise of the claim, together with 300 feet in width on each side of the center of the claim. The general course of the lode deposit and premises is from the north to the south.

The location and number of each corner of this claim is shown on the claim map that is filed herewith. On the ground, each corner of the claim is marked with its appropriate number by scribing an aluminum tag on each post

(Describe method of marking, such as "scribing the wood")

The description of each corner is as follows (describe the corner(s), such as "4x4 wooden post"):

Corner No. 1 is a 4 x 4 wooden post

Corner No. 2 is a 4 x 4 wooden post

Corner No. 3 is a 4 x 4 wooden post

Corner No. 4 is a 4 x 4 wooden post

Corner No. 5 is a 4 x 4 wooden post

Corner No. 6 is a 4 x 4 wooden post

The monumentation and marking of the corners was completed by the 26th day of June, 19 74.
(Must be within 20 days of posting notice of location)

The location work consisted of making a claim map as provided in NRS 517.040. Two copies of this claim map have been filed with the Humboldt County Recorder, and the \$15.00 lode claim filing fee has been paid to the County Recorder.

Dated this 26th day of August, 19 74

Byron R. Berger as agent for
(Locator sign here)

Continental Oil Company

Note 1: Two copies of this certificate and two copies of the claim map must be filed, and the \$15 filing fee must be paid, within 90 days after the date of posting Notice of Location.

Note 2: "Every person who willfully and knowingly makes a false material statement on the location certificate or on any map required by this chapter shall be guilty of a felony, and upon conviction thereof shall be imprisoned in the state prison for not less than 3 years nor more than 10 years." NRS 517.300, Subsection 2.

Note 3: The claim map of this claim is filed in the Humboldt County Recorder's Office as Document No. 165773 (may be filled in by locator)

RECORDER'S STAMP

Recorded at request of
Continental Oil Company
AUG 28 1974 at 32

Min. past 10 o'clock

A.M. Book 81 page 311

Official Records of
Humboldt County, Nevada

Shadye Phil
County Recorder

No. 165757

Deputy

Certificate of Location of Lode Mining Claim

TO ALL WHOM IT MAY CONCERN:

The undersigned hereby certifies (certify) that he (she, they) has (have) located the Burn Out #6 Lode Mining Claim in Section 1, Township 39N, Range 42E in the Potosi Mining District, in Humboldt County, in the State of Nevada, on the 24th day of June, 1974.

The name(s) and post office address(es) of the locator(s) is (are) (please print):

Continental Oil Company
(Name)

Box 7608, Reno, Nevada 89502
(Post Office Address)

The claim is 1500 feet long and 600 feet wide, and 750 feet is claimed in a north direction and 750 feet in a south direction from the location monument, at which the Notice of Location is posted, lengthwise of the claim, together with 300 feet in width on each side of the center of the claim. The general course of the lode deposit and premises is from the north to the south.

The location and number of each corner of this claim is shown on the claim map that is filed herewith. On the ground, each corner of the claim is marked with its appropriate number by scribing an aluminum tag on each post

(Describe method of marking, such as "scribing the wood")

The description of each corner is as follows (describe the corner(s), such as "4x4 wooden post"):

Corner No. 1 is a 4 x 4 wooden post

Corner No. 2 is a 4 x 4 wooden post

Corner No. 3 is a 4 x 4 wooden post

Corner No. 4 is a 4 x 4 wooden post

Corner No. 5 is a 4 x 4 wooden post

Corner No. 6 is a 4 x 4 wooden post

The monumentation and marking of the corners was completed by the 26th day of June, 1974
(Must be within 20 days of posting notice of location)

The location work consisted of making a claim map as provided in NRS 517.040. Two copies of this claim map have been filed with the Humboldt County Recorder, and the \$15.00 lode claim filing fee has been paid to the County Recorder.

Dated this 26th day of August, 1974.

Byron R. Berger
(Locator sign here)

as agent for
Continental Oil Co.

Note 1: Two copies of this certificate and two copies of the claim map must be filed, and the \$15 filing fee must be paid, within 90 days after the date of posting Notice of Location.

Note 2: "Every person who willfully and knowingly makes a false material statement on the location certificate or on any map required by this chapter shall be guilty of a felony, and upon conviction thereof shall be imprisoned in the state prison for not less than 3 years nor more than 10 years." NRS 517.300, Subsection 2.

Note 3: The claim map of this claim is filed in the Humboldt County Recorder's Office as Document No. 165773. (may be filled in by locator)

RECORDER'S STAMP

Recorded at request of

Continental Oil Company
AUG 28 1974 at 32

Min. past 10 o'clock

A.M. Book 81 page 312

Official Records of
Humboldt County, Nevada

Gladys Paul
County Recorder

No. 165758

Ruth M. Schaefer
Deputy.

Certificate of Location of Lode Mining Claim

TO ALL WHOM IT MAY CONCERN:

The undersigned hereby certifies (certify) that he (she, they) has (have) located the Burn Out #7 Lode Mining Claim in Section 1, Township 39N, Range 42E in the Potosi Mining District, in Humboldt County, in the State of Nevada, on the 19th day of June, 1974.

The name(s) and post office address(es) of the locator(s) is (are) (please print):

Continental Oil Company Box 7608, Reno, Nevada 89502
(Name) (Post Office Address)

The claim is 1500 feet long and 600 feet wide, and 750 feet is claimed in a north direction and 750 feet in a south direction from the location monument, at which the Notice of Location is posted, lengthwise of the claim, together with 300 feet in width on each side of the center of the claim. The general course of the lode deposit and premises is from the north to the south.

The location and number of each corner of this claim is shown on the claim map that is filed herewith. On the ground, each corner of the claim is marked with its appropriate number by scribing an aluminum tag on each post

(Describe method of marking, such as "scribing the wood")

The description of each corner is as follows (describe the corner(s), such as "4x4 wooden post"):

Corner No. 1 is a 4 x 4 wooden post

Corner No. 2 is a 4 x 4 wooden post

Corner No. 3 is a 4 x 4 wooden post

Corner No. 4 is a 4 x 4 wooden post

Corner No. 5 is a 4 x 4 wooden post

Corner No. 6 is a 4 x 4 wooden post

The monumentation and marking of the corners was completed by the 26th day of June, 1974.
(Must be within 20 days of posting notice of location)

The location work consisted of making a claim map as provided in NRS 517.040. Two copies of this claim map have been filed with the Humboldt County Recorder, and the \$15.00 lode claim filing fee has been paid to the County Recorder.

Dated this 26th day of August, 1974.

Byron R. Berger
(Locator sign here)

as agent for
Continental Oil Co.

Note 1: Two copies of this certificate and two copies of the claim map must be filed, and the \$15 filing fee must be paid, within 90 days after the date of posting Notice of Location.

Note 2: "Every person who willfully and knowingly makes a false material statement on the location certificate or on any map required by this chapter shall be guilty of a felony, and upon conviction thereof shall be imprisoned in the state prison for not less than 3 years nor more than 10 years." NRS 517.300, Subsection 2.

Note 3: The claim map of this claim is filed in the Humboldt County Recorder's Office as Document No. 165773. (may be filled in by locator)

RECORDER'S STAMP

Recorded at request of

Continental Oil Company
AUG 28 1974 at 32

Min. past 10 o'clock

A.M. Book 81 page 313
Official Records of
Humboldt County, Nevada.

Shadye Paul
County Recorder

No. 165759

Ruthie McLaughlin
Deputy.

Certificate of Location of Lode Mining Claim

TO ALL WHOM IT MAY CONCERN:

The undersigned hereby certifies (certify) that he (she, they) has (have) located the Burn Out #8 Lode Mining Claim in Section 2, Township 39N, Range 42E in the Potosi Mining District, in Humboldt County, in the State of Nevada, on the 19th day of June, 19 74.

The name(s) and post office address(es) of the locator(s) is (are) (please print):

Continental Oil Company
(Name)

Box 7608, Reno, Nevada 89502
(Post Office Address)

The claim is 1500 feet long and 600 feet wide, and 750 feet is claimed in a north direction and 750 feet in a south direction from the location monument, at which the Notice of Location is posted, lengthwise of the claim, together with 300 feet in width on each side of the center of the claim. The general course of the lode deposit and premises is from the north to the south.

The location and number of each corner of this claim is shown on the claim map that is filed herewith. On the ground, each corner of the claim is marked with its appropriate number by scribing an aluminum tag on each post.

(Describe method of marking, such as "scribing the wood")

The description of each corner is as follows (describe the corner(s), such as "4x4 wooden post"):

Corner No. 1 is a 4 x 4 wooden post

Corner No. 2 is a 4 x 4 wooden post

Corner No. 3 is a 4 x 4 wooden post

Corner No. 4 is a 4 x 4 wooden post

Corner No. 5 is a 4 x 4 wooden post

Corner No. 6 is a 4 x 4 wooden post

The monumentation and marking of the corners was completed by the 26th day of June, 19 74.
(Must be within 20 days of posting notice of location)

The location work consisted of making a claim map as provided in NRS 517.040. Two copies of this claim map have been filed with the Humboldt County Recorder, and the \$15.00 lode claim filing fee has been paid to the County Recorder.

Dated this 26th day of August, 19 74.

Byron R. Berger
(Locator sign here)

as agent for
Continental Oil Co.

Note 1: Two copies of this certificate and two copies of the claim map must be filed, and the \$15 filing fee must be paid, within 90 days after the date of posting Notice of Location.

Note 2: "Every person who willfully and knowingly makes a false material statement on the location certificate or on any map required by this chapter shall be guilty of a felony, and upon conviction thereof shall be imprisoned in the state prison for not less than 3 years nor more than 10 years." NRS 517.300, Subsection 2.

Note 3: The claim map of this claim is filed in the Humboldt County Recorder's Office as Document No. 165773. (may be filled in by locator)

RECORDER'S STAMP

Recorded at request of

Continental Oil Company
AUG 28 1974 at 32

Min. past 10 o'clock

A.M. Book 81 page 314

Official Records of
Humboldt County, Nevada

Gladys
County Recorder

No.

165760

Ruth M. Mearns
Deputy

Certificate of Location of Lode Mining Claim

TO ALL WHOM IT MAY CONCERN:

The undersigned hereby certifies (certify) that he (she, they) has (have) located the Burn Out #9 Lode Mining Claim in Section 2, Township 39N, Range 42E in the Potosi Mining District, in Humboldt County, in the State of Nevada, on the 19th day of June, 19 74.

The name(s) and post office address(es) of the locator(s) is (are) (please print):

Continental Oil Company
(Name)

Box 7608, Reno, Nevada 89502
(Post Office Address)

The claim is 1500 feet long and 600 feet wide, and 750 feet is claimed in a north direction and 750 feet in a south direction from the location monument, at which the Notice of Location is posted, lengthwise of the claim, together with 300 feet in width on each side of the center of the claim. The general course of the lode deposit and premises is from the north to the south.

The location and number of each corner of this claim is shown on the claim map that is filed herewith. On the ground, each corner of the claim is marked with its appropriate number by scribing an aluminum tag on each post.

(Describe method of marking, such as "scribing the wood")

The description of each corner is as follows (describe the corner(s), such as "4x4 wooden post"):

Corner No. 1 is a 4 x 4 wooden post

Corner No. 2 is a 4 x 4 wooden post

Corner No. 3 is a 4 x 4 wooden post

Corner No. 4 is a 4 x 4 wooden post

Corner No. 5 is a 4 x 4 wooden post

Corner No. 6 is a 4 x 4 wooden post

The monumentation and marking of the corners was completed by the 26th day of June, 19 74.
(Must be within 20 days of posting notice of location)

The location work consisted of making a claim map as provided in NRS 517.040. Two copies of this claim map have been filed with the Humboldt County Recorder, and the \$15.00 lode claim filing fee has been paid to the County Recorder.

Dated this 26th day of August, 1974.

Byron R. Berger
(Locator sign here)

as agent for
Continental Oil Co.

Note 1: Two copies of this certificate and two copies of the claim map must be filed, and the \$15 filing fee must be paid, within 90 days after the date of posting Notice of Location.

Note 2: "Every person who willfully and knowingly makes a false material statement on the location certificate or on any map required by this chapter shall be guilty of a felony, and upon conviction thereof shall be imprisoned in the state prison for not less than 3 years nor more than 10 years." NRS 517.300, Subsection 2.

Note 3: The claim map of this claim is filed in the Humboldt County Recorder's Office as Document No. 165773 (may be filled in by locator)

RECORDER'S STAMP

Recorded at request of
Continental Oil Co.

AUG 28 1974 at 32

Min. past 10 o'clock

A.M. Book 81 page 315

Official Records of
Humboldt County, Nevada

Shadye Paul
County Recorder

No. 165761 Deputy Ruthie M. Mearns

Certificate of Location of Lode Mining Claim

TO ALL WHOM IT MAY CONCERN:

The undersigned hereby certifies (certify) that he (she, they) has (have) located the Burn Out #10 Lode Mining Claim in Section 2, Township 39N, Range 42E in the Potosi Mining District, in Humboldt County, in the State of Nevada, on the 19th day of June, 1974.

The name(s) and post office address(es) of the locator(s) is (are) (please print):

Continental Oil Company Box 7608 Reno, Nevada 89502
(Name) (Post Office Address)

The claim is 1500 feet long and 600 feet wide, and 750 feet is claimed in a north direction and 750 feet in a south direction from the location monument, at which the Notice of Location is posted, lengthwise of the claim, together with 300 feet in width on each side of the center of the claim. The general course of the lode deposit and premises is from the north to the south.

The location and number of each corner of this claim is shown on the claim map that is filed herewith. On the ground, each corner of the claim is marked with its appropriate number by scribing an aluminum tag on each post.

(Describe method of marking, such as "scribing the wood")

The description of each corner is as follows (describe the corner(s), such as "4x4 wooden post"):

Corner No. 1 is a 4 x 4 wooden post

Corner No. 2 is a 4 x 4 wooden post

Corner No. 3 is a 4 x 4 wooden post

Corner No. 4 is a 4 x 4 wooden post

Corner No. 5 is a 4 x 4 wooden post

Corner No. 6 is a 4 x 4 wooden post

The monumentation and marking of the corners was completed by the 26th day of June, 1974.
(Must be within 20 days of posting notice of location)

The location work consisted of making a claim map as provided in NRS 517.040. Two copies of this claim map have been filed with the Humboldt County Recorder, and the \$15.00 lode claim filing fee has been paid to the County Recorder.

Dated this 26th day of August, 1974.
Byron R. Beger as agent for
(Locator sign here) Continental Oil Co.

Note 1: Two copies of this certificate and two copies of the claim map must be filed, and the \$15 filing fee must be paid, within 90 days after the date of posting Notice of Location.

Note 2: "Every person who willfully and knowingly makes a false material statement on the location certificate or on any map required by this chapter shall be guilty of a felony, and upon conviction thereof shall be imprisoned in the state prison for not less than 3 years nor more than 10 years." NRS 517.300, Subsection 2.

Note 3: The claim map of this claim is filed in the Humboldt County Recorder's Office as Document No. 165773 (may be filled in by locator)

RECORDER'S STAMP

9
Recorded at request of
Continental Oil Company
AUG 28 1974 at 3:22
Min. past 10 o'clock
A.M. Book 81 page 316
Official Records of
Humboldt County, Nevada
Shady D. Beger County Recorder
No. 165762 Deputy

Certificate of Location of Lode Mining Claim

TO ALL WHOM IT MAY CONCERN:

The undersigned hereby certifies (certify) that he (she, they) has (have) located the Burn Out #11 Lode Mining Claim in Section 11, Township 39N, Range 42E in the Potosi Mining District, in Humboldt County, in the State of Nevada, on the 19th day of June, 19 74.

The name(s) and post office address(es) of the locator(s) is (are) (please print):

Continental Oil Company Box 7608, Reno, Nevada 89502
(Name) (Post Office Address)

The claim is 1500 feet long and 600 feet wide, and 750 feet is claimed in a north direction and 750 feet in a south direction from the location monument, at which the Notice of Location is posted, lengthwise of the claim, together with 300 feet in width on each side of the center of the claim. The general course of the lode deposit and premises is from the north to the south.

The location and number of each corner of this claim is shown on the claim map that is filed herewith. On the ground, each corner of the claim is marked with its appropriate number by scribing an aluminum tag on each post

(Describe method of marking, such as "scribing the wood")

The description of each corner is as follows (describe the corner(s), such as "4x4 wooden post"):

Corner No. 1 is a 4 x 4 wooden post

Corner No. 2 is a 4 x 4 wooden post

Corner No. 3 is a 4 x 4 wooden post

Corner No. 4 is a 4 x 4 wooden post

Corner No. 5 is a 4 x 4 wooden post

Corner No. 6 is a 4 x 4 wooden post

The monumentation and marking of the corners was completed by the 26th day of June, 19 74.

(Must be within 20 days of posting notice of location)

The location work consisted of making a claim map as provided in NRS 517.040. Two copies of this claim map have been filed with the Humboldt County Recorder, and the \$15.00 lode claim filing fee has been paid to the County Recorder.

Dated this 26th day of August, 19 74.

Byron R. Beiger
(Locator sign here)

as agent for
Continental Oil Co.

Note 1: Two copies of this certificate and two copies of the claim map must be filed, and the \$15 filing fee must be paid, within 90 days after the date of posting Notice of Location.

Note 2: "Every person who willfully and knowingly makes a false material statement on the location certificate or on any map required by this chapter shall be guilty of a felony, and upon conviction thereof shall be imprisoned in the state prison for not less than 3 years nor more than 10 years." NRS 517.300, Subsection 2.

Note 3: The claim map of this claim is filed in the Humboldt County Recorder's Office as Document No. 165773. (may be filled in by locator)

RECORDER'S STAMP

Recorded at request of
Continental Oil Company
AUG 28 1974 at 32
Min. past 10 o'clock
A. M. Book 81 page 317
Official Records of
Humboldt County, Nevada
Shady Oil
County Recorder
No. 165763 Deputy.

Certificate of Location of Lode Mining Claim

TO ALL WHOM IT MAY CONCERN:

The undersigned hereby certifies (certify) that he (she, they) has (have) located the Burn Out #12 Lode Mining Claim in Section 11, Township 39N, Range 42E in the Potosi Mining District, in Humboldt County, in the State of Nevada, on the 19th day of June, 19 74.

The name(s) and post office address(es) of the locator(s) is (are) (please print):

Continental Oil Company
(Name)

Box 7608, Reno, Nevada 89502
(Post Office Address)

The claim is 1500 feet long and 600 feet wide, and 750 feet is claimed in a north direction and 750 feet in a south direction from the location monument, at which the Notice of Location is posted, lengthwise of the claim, together with 300 feet in width on each side of the center of the claim. The general course of the lode deposit and premises is from the north to the south.

The location and number of each corner of this claim is shown on the claim map that is filed herewith. On the ground, each corner of the claim is marked with its appropriate number by scribing an aluminum tag on each post

(Describe method of marking, such as "scribing the wood")

The description of each corner is as follows (describe the corner(s), such as "4x4 wooden post"):

Corner No. 1 is a 4 x 4 wooden post

Corner No. 2 is a 4 x 4 wooden post

Corner No. 3 is a 4 x 4 wooden post

Corner No. 4 is a 4 x 4 wooden post

Corner No. 5 is a 4 x 4 wooden post

Corner No. 6 is a 4 x 4 wooden post

The monumentation and marking of the corners was completed by the 26th day of June, 19 74.

(Must be within 20 days of posting notice of location)

The location work consisted of making a claim map as provided in NRS 517.040. Two copies of this claim map have been filed with the Humboldt County Recorder, and the \$15.00 lode claim filing fee has been paid to the County Recorder.

Dated this 26th day of August, 19 74.

Byron R. Berger
(Locator sign here)

as agent for
Continental Oil Co.

Note 1: Two copies of this certificate and two copies of the claim map must be filed, and the \$15 filing fee must be paid, within 90 days after the date of posting Notice of Location.

Note 2: "Every person who willfully and knowingly makes a false material statement on the location certificate or on any map required by this chapter shall be guilty of a felony, and upon conviction thereof shall be imprisoned in the state prison for not less than 3 years nor more than 10 years." NRS 517.300, Subsection 2.

Note 3: The claim map of this claim is filed in the Humboldt County Recorder's Office as Document No. 165773. (may be filled in by locator)

RECORDER'S STAMP

9
Recorded at request of
Continental Oil Company
AUG 28 1974 at 32
Min. past 10 o'clock
A.M. Book 81 page 318
Official Records of
Humboldt County, Nevada
Shady Oil
County Recorder
Lucy M. Mearns
No. 165764 Deputy

Certificate of Location of Lode Mining Claim

TO ALL WHOM IT MAY CONCERN:

The undersigned hereby certifies (certify) that he (she, they) has (have) located the Burn Out #13 Lode Mining Claim in Section 11, Township 39N, Range 42E in the Potosi Mining District, in Humboldt County, in the State of Nevada, on the 19th day of June, 1974.

The name(s) and post office address(es) of the locator(s) is (are) (please print):

Continental Oil Company
(Name)

Box 7608, Reno, Nevada 89502
(Post Office Address)

The claim is 1500 feet long and 600 feet wide, and 750 feet is claimed in a north direction and 750 feet in a south direction from the location monument, at which the Notice of Location is posted, lengthwise of the claim, together with 300 feet in width on each side of the center of the claim. The general course of the lode deposit and premises is from the north to the south.

The location and number of each corner of this claim is shown on the claim map that is filed herewith. On the ground, each corner of the claim is marked with its appropriate number by scribing an aluminum tag on each post

(Describe method of marking, such as "scribing the wood")

The description of each corner is as follows (describe the corner(s), such as "4x4 wooden post"):

Corner No. 1 is a 4 x 4 wooden post

Corner No. 2 is a 4 x 4 wooden post

Corner No. 3 is a 4 x 4 wooden post

Corner No. 4 is a 4 x 4 wooden post

Corner No. 5 is a 4 x 4 wooden post

Corner No. 6 is a 4 x 4 wooden post

The monumentation and marking of the corners was completed by the 26th day of June, 1974.
(Must be within 20 days of posting notice of location)

The location work consisted of making a claim map as provided in NRS 517.040. Two copies of this claim map have been filed with the Humboldt County Recorder, and the \$15.00 lode claim filing fee has been paid to the County Recorder.

Dated this 26th day of August, 1974.

Byron R. Beuger
(Locator sign here)

as agent for
Continental Oil Co.

Note 1: Two copies of this certificate and two copies of the claim map must be filed, and the \$15 filing fee must be paid, within 90 days after the date of posting Notice of Location.

Note 2: "Every person who willfully and knowingly makes a false material statement on the location certificate or on any map required by this chapter shall be guilty of a felony, and upon conviction thereof shall be imprisoned in the state prison for not less than 3 years nor more than 10 years." NRS 517.300, Subsection 2.

Note 3: The claim map of this claim is filed in the Humboldt County Recorder's Office as Document No. 165773. (may be filled in by locator)

RECORDER'S STAMP

Recorded at request of
Continental Oil Company

AUG 28 1974 at 32

Min. past 10 o'clock

A.M. Book 81 page 319

Official Records of
Humboldt County, Nevada

Gladys Phil
County Recorder

No.

Ruthie M. Marklin
Deputy

165765

Certificate of Location of Lode Mining Claim

TO ALL WHOM IT MAY CONCERN:

The undersigned hereby certifies (certify) that he (she, they) has (have) located the Burn Out #14 Lode Mining Claim in Section 12, Township 39N, Range 42E in the Potosi Mining District, in Humboldt County, in the State of Nevada, on the 19th day of June, 1974.

The name(s) and post office address(es) of the locator(s) is (are) (please print):

Continental Oil Company
(Name)

Box 7608, Reno, Nevada 89502
(Post Office Address)

The claim is 1500 feet long and 600 feet wide, and 750 feet is claimed in a north direction and 750 feet in a south direction from the location monument, at which the Notice of Location is posted, lengthwise of the claim, together with 300 feet in width on each side of the center of the claim. The general course of the lode deposit and premises is from the north to the south.

The location and number of each corner of this claim is shown on the claim map that is filed herewith. On the ground, each corner of the claim is marked with its appropriate number by scribing an aluminum tag on each post

(Describe method of marking, such as "scribing the wood")

The description of each corner is as follows (describe the corner(s), such as "4x4 wooden post"):

Corner No. 1 is a 4 x 4 wooden post

Corner No. 2 is a 4 x 4 wooden post

Corner No. 3 is a 4 x 4 wooden post

Corner No. 4 is a 4 x 4 wooden post

Corner No. 5 is a 4 x 4 wooden post

Corner No. 6 is a 4 x 4 wooden post

The monumentation and marking of the corners was completed by the 26 day of June, 1974.

(Must be within 20 days of posting notice of location)

The location work consisted of making a claim map as provided in NRS 517.040. Two copies of this claim map have been filed with the Humboldt County Recorder, and the \$15.00 lode claim filing fee has been paid to the County Recorder.

Dated this 26th day of August, 1974.

Byron R. Beiger
(Locator sign here)

as agent for
Continental Oil Co.

Note 1: Two copies of this certificate and two copies of the claim map must be filed, and the \$15 filing fee must be paid, within 90 days after the date of posting Notice of Location.

Note 2: "Every person who willfully and knowingly makes a false material statement on the location certificate or on any map required by this chapter shall be guilty of a felony, and upon conviction thereof shall be imprisoned in the state prison for not less than 3 years nor more than 10 years." NRS 517.300, Subsection 2.

Note 3: The claim map of this claim is filed in the Humboldt County Recorder's Office as Document No. 165773. (may be filled in by locator)

RECORDER'S STAMP

Recorded at request of
Continental Oil Company
AUG 28 1974 at 32
Min. past 10 o'clock
A. M. Book 81 page 320
Official Records of
Humboldt County, Nevada
Shady's
County Recorder
No. 165766
Keith M. Schaublin
Deputy

Certificate of Location of Lode Mining Claim

TO ALL WHOM IT MAY CONCERN:

The undersigned hereby certifies (certify) that he (she, they) has (have) located the Burn Out #15 Lode Mining Claim in Section 12, Township 39N, Range 42E in the Potosi Mining District, in Humboldt County, in the State of Nevada, on the 19th day of June, 19 74.

The name(s) and post office address(es) of the locator(s) is (are) (please print):

Continental Oil Company
(Name)

Box 7608, Reno, Nevada 89502
(Post Office Address)

The claim is 1500 feet long and 600 feet wide, and 750 feet is claimed in a north direction and 750 feet in a south direction from the location monument, at which the Notice of Location is posted, lengthwise of the claim, together with 300 feet in width on each side of the center of the claim. The general course of the lode deposit and premises is from the north to the south.

The location and number of each corner of this claim is shown on the claim map that is filed herewith. On the ground, each corner of the claim is marked with its appropriate number by scribing an aluminum tag on each post

(Describe method of marking, such as "scribing the wood")

The description of each corner is as follows (describe the corner(s), such as "4x4 wooden post"):

Corner No. 1 is a 4 x 4 wooden post

Corner No. 2 is a 4 x 4 wooden post

Corner No. 3 is a 4 x 4 wooden post

Corner No. 4 is a 4 x 4 wooden post

Corner No. 5 is a 4 x 4 wooden post

Corner No. 6 is a 4 x 4 wooden post

The monumentation and marking of the corners was completed by the 26th day of June, 19 74.
(Must be within 20 days of posting notice of location)

The location work consisted of making a claim map as provided in NRS 517.040. Two copies of this claim map have been filed with the Humboldt County Recorder, and the \$15.00 lode claim filing fee has been paid to the County Recorder.

Dated this 26th day of August, 19 74.

Byron R. Beuger
(Locator sign here)

as agent for
Continental Oil Co.

Note 1: Two copies of this certificate and two copies of the claim map must be filed, and the \$15 filing fee must be paid, within 90 days after the date of posting Notice of Location.

Note 2: "Every person who willfully and knowingly makes a false material statement on the location certificate or on any map required by this chapter shall be guilty of a felony, and upon conviction thereof shall be imprisoned in the state prison for not less than 3 years nor more than 10 years." NRS 517.300, Subsection 2.

Note 3: The claim map of this claim is filed in the Humboldt County Recorder's Office as Document No. 165773. (may be filled in by locator)

RECORDER'S STAMP

97

Recorded at request of
Continental Oil Company
AUG 28 1974 at 32
Min. past 10 o'clock
A. M. Book 81 page 321
Official Records of
Humboldt County, Nevada
Shady Oil
County Recorder
No. 165767 Deputy Ruth Merklein

Certificate of Location of Lode Mining Claim

TO ALL WHOM IT MAY CONCERN:

The undersigned hereby certifies (certify) that he (she, they) has (have) located the Burn Out #16 Lode Mining Claim in Section 12, Township 39N, Range 42E in the Potosi Mining District, in Humboldt County, in the State of Nevada, on the 25th day of June, 19 74.

The name(s) and post office address(es) of the locator(s) is (are) (please print):

Continental Oil Company Box 7608, Reno, Nevada 89502
(Name) (Post Office Address)

The claim is 1500 feet long and 600 feet wide, and 750 feet is claimed in a north direction and 750 feet in a south direction from the location monument, at which the Notice of Location is posted, lengthwise of the claim, together with 300 feet in width on each side of the center of the claim. The general course of the lode deposit and premises is from the north to the south.

The location and number of each corner of this claim is shown on the claim map that is filed herewith. On the ground, each corner of the claim is marked with its appropriate number by scribing an aluminum tag on each post.

(Describe method of marking, such as "scribing the wood")

The description of each corner is as follows (describe the corner(s), such as "4x4 wooden post"):

Corner No. 1 is a 4 x 4 wooden post

Corner No. 2 is a 4 x 4 wooden post

Corner No. 3 is a 4 x 4 wooden post

Corner No. 4 is a 4 x 4 wooden post

Corner No. 5 is a 4 x 4 wooden post

Corner No. 6 is a 4 x 4 wooden post

The monumentation and marking of the corners was completed by the 26th day of June, 1974.
(Must be within 20 days of posting notice of location)

The location work consisted of making a claim map as provided in NRS 517.040. Two copies of this claim map have been filed with the Humboldt County Recorder, and the \$15.00 lode claim filing fee has been paid to the County Recorder.

Dated this 26th day of August, 19 74.
Byron R. Buger as agent for
(Locator sign here) Continental Oil Co.

Note 1: Two copies of this certificate and two copies of the claim map must be filed, and the \$15 filing fee must be paid, within 90 days after the date of posting Notice of Location.

Note 2: "Every person who willfully and knowingly makes a false material statement on the location certificate or on any map required by this chapter shall be guilty of a felony, and upon conviction thereof shall be imprisoned in the state prison for not less than 3 years nor more than 10 years." NRS 517.300, Subsection 2.

Note 3: The claim map of this claim is filed in the Humboldt County Recorder's Office as Document No. 165773. (may be filled in by locator)

RECORDER'S STAMP

Recorded at request of
Continental Oil Company
AUG 28 1974 at 32
Min. past 10 o'clock
A. M. Book 81 page 322
Official Records of
Humboldt County, Nevada
Blaise P. Paul
County Recorder
No. 165768 Deputy Keith M. Mahan

Certificate of Location of Lode Mining Claim

TO ALL WHOM IT MAY CONCERN:

The undersigned hereby certifies (certify) that he (she, they) has (have) located the Burn Out #17 Lode Mining Claim in Section 11, Township 39N, Range 42E in the Potosi Mining District, in Humboldt County, in the State of Nevada, on the 19th day of June, 19 74.

The name(s) and post office address(es) of the locator(s) is (are) (please print):

Continental Oil Company
(Name)

Box 7608, Reno, Nevada 89502
(Post Office Address)

The claim is 1500 feet long and 600 feet wide, and 750 feet is claimed in a north direction and 750 feet in a south direction from the location monument, at which the Notice of Location is posted, lengthwise of the claim, together with 300 feet in width on each side of the center of the claim. The general course of the lode deposit and premises is from the north to the south.

The location and number of each corner of this claim is shown on the claim map that is filed herewith. On the ground, each corner of the claim is marked with its appropriate number by scribing an aluminum tag on each post

(Describe method of marking, such as "scribing the wood")

The description of each corner is as follows (describe the corner(s), such as "4x4 wooden post"):

Corner No. 1 is a 4 x 4 wooden post

Corner No. 2 is a 4 x 4 wooden post

Corner No. 3 is a 4 x 4 wooden post

Corner No. 4 is a 4 x 4 wooden post

Corner No. 5 is a 4 x 4 wooden post

Corner No. 6 is a 4 x 4 wooden post

The monumentation and marking of the corners was completed by the 26th day of June, 19 74.
(Must be within 20 days of posting notice of location)

The location work consisted of making a claim map as provided in NRS 517.040. Two copies of this claim map have been filed with the Humboldt County Recorder, and the \$15.00 lode claim filing fee has been paid to the County Recorder.

Dated this 26th day of August, 19 74.

Byron R. Beiger
(Locator sign here)

as agent for
Continental Oil Co.

Note 1: Two copies of this certificate and two copies of the claim map must be filed, and the \$15 filing fee must be paid, within 90 days after the date of posting Notice of Location.

Note 2: "Every person who willfully and knowingly makes a false material statement on the location certificate or on any map required by this chapter shall be guilty of a felony, and upon conviction thereof shall be imprisoned in the state prison for not less than 3 years nor more than 10 years." NRS 517.300, Subsection 2.

Note 3: The claim map of this claim is filed in the Humboldt County Recorder's Office as Document No. 165773. (may be filled in by locator)

RECORDER'S STAMP

Recorded at request of
Continental Oil Company
AUG 28 1974 at 32
Min. past 10 o'clock
A.M. Book 81 page 323
Official Records of
Humboldt County, Nevada
Shadye Chil
County Recorder
No. 165769 Deputy Ruth M. Moulton

Certificate of Location of Lode Mining Claim

TO ALL WHOM IT MAY CONCERN:

The undersigned hereby certifies (certify) that he (she, they) has (have) located the Burn Out #18 Lode Mining Claim in Section 11, Township 39N, Range 42E in the Potosi Mining District, in Humboldt County, in the State of Nevada, on the 19th day of June, 19 74.

The name(s) and post office address(es) of the locator(s) is (are) (please print):

Continental Oil Company
(Name)

Box 7608 Reno, Nevada 89502
(Post Office Address)

The claim is 1500 feet long and 600 feet wide, and 750 feet is claimed in a north direction and 750 feet in a south direction from the location monument, at which the Notice of Location is posted, lengthwise of the claim, together with 300 feet in width on each side of the center of the claim. The general course of the lode deposit and premises is from the north to the south.

The location and number of each corner of this claim is shown on the claim map that is filed herewith. On the ground, each corner of the claim is marked with its appropriate number by scribing an aluminum tag on each post

(Describe method of marking, such as "scribing the wood")

The description of each corner is as follows (describe the corner(s), such as "4x4 wooden post"):

Corner No. 1 is a 4 x 4 wooden post

Corner No. 2 is a 4 x 4 wooden post

Corner No. 3 is a 4 x 4 wooden post

Corner No. 4 is a 4 x 4 wooden post

Corner No. 5 is a 4 x 4 wooden post

Corner No. 6 is a 4 x 4 wooden post

The monumentation and marking of the corners was completed by the 26th day of June, 19 74.
(Must be within 20 days of posting notice of location)

The location work consisted of making a claim map as provided in NRS 517.040. Two copies of this claim map have been filed with the Humboldt County Recorder, and the \$15.00 lode claim filing fee has been paid to the County Recorder.

Dated this 26th day of August, 1974.

Byron R. Burger
(Locator sign here)

as agent for
Continental Oil Co.

Note 1: Two copies of this certificate and two copies of the claim map must be filed, and the \$15 filing fee must be paid, within 90 days after the date of posting Notice of Location.

Note 2: "Every person who willfully and knowingly makes a false material statement on the location certificate or on any map required by this chapter shall be guilty of a felony, and upon conviction thereof shall be imprisoned in the state prison for not less than 3 years nor more than 10 years." NRS 517.300, Subsection 2.

Note 3: The claim map of this claim is filed in the Humboldt County Recorder's Office as Document No. 165773. (may be filled in by locator)

RECORDER'S STAMP

Recorded at request of

Continental Oil Company

AUG 28 1974 at 32

Min. past 10 o'clock

A. M. Book 81 page 324

Official Records of
Humboldt County, Nevada

Glady's Phil
County Recorder

No.

165770

Deputy

Certificate of Location of Lode Mining Claim

TO ALL WHOM IT MAY CONCERN:

The undersigned hereby certifies (certify) that he (she, they) has (have) located the Burn Out #19 Lode Mining Claim in Section 11, Township 39N, Range 42E in the Potosi Mining District, in Humboldt County, in the State of Nevada, on the 19th day of June, 19 74.

The name(s) and post office address(es) of the locator(s) is (are) (please print):

Continental Oil Company
(Name)

Box 7608, Reno, Nevada 89502
(Post Office Address)

The claim is 1500 feet long and 600 feet wide, and 750 feet is claimed in a north direction and 750 feet in a south direction from the location monument, at which the Notice of Location is posted, lengthwise of the claim, together with 300 feet in width on each side of the center of the claim. The general course of the lode deposit and premises is from the north to the south.

The location and number of each corner of this claim is shown on the claim map that is filed herewith. On the ground, each corner of the claim is marked with its appropriate number by scribing an aluminum tag on each post

(Describe method of marking, such as "scribing the wood")

The description of each corner is as follows (describe the corner(s), such as "4x4 wooden post"):

Corner No. 1 is a 4 x 4 wooden post

Corner No. 2 is a 4 x 4 wooden post

Corner No. 3 is a 4 x 4 wooden post

Corner No. 4 is a 4 x 4 wooden post

Corner No. 5 is a 4 x 4 wooden post

Corner No. 6 is a 4 x 4 wooden post

The monumentation and marking of the corners was completed by the 26th day of June, 19 74.
(Must be within 20 days of posting notice of location)

The location work consisted of making a claim map as provided in NRS 517.040. Two copies of this claim map have been filed with the Humboldt County Recorder, and the \$15.00 lode claim filing fee has been paid to the County Recorder.

Dated this 26th day of August, 1974.

Byron R. Burger
(Locator sign here)

as agent for
Continental Oil Co.

Note 1: Two copies of this certificate and two copies of the claim map must be filed, and the \$15 filing fee must be paid, within 90 days after the date of posting Notice of Location.

Note 2: "Every person who willfully and knowingly makes a false material statement on the location certificate or on any map required by this chapter shall be guilty of a felony, and upon conviction thereof shall be imprisoned in the state prison for not less than 3 years nor more than 10 years." NRS 517.300, Subsection 2.

Note 3: The claim map of this claim is filed in the Humboldt County Recorder's Office as Document No. 165773. (may be filled in by locator)

RECORDER'S STAMP

Recorded at request of

Continental Oil Company

AUG 28 1974 at 32

Min. past 10 o'clock

A.M. Book 81 page 325

Official Records of
Humboldt County, Nevada

Shady Phil
County Recorder

No.

165771

Rude Michaelin
Deputy

Certificate of Location of Lode Mining Claim

TO ALL WHOM IT MAY CONCERN:

The undersigned hereby certifies (certify) that he (she, they) has (have) located the Burn Out #20 Lode Mining Claim in Section 11, Township 39N, Range 42E in the Potosi Mining District, in Humboldt County, in the State of Nevada, on the 25th day of June, 19 74.

The name(s) and post office address(es) of the locator(s) is (are) (please print):

Continental Oil Company
(Name)

Box 7608, Reno, Nevada 89502
(Post Office Address)

The claim is 1500 feet long and 600 feet wide, and 750 feet is claimed in a north direction and 750 feet in a south direction from the location monument, at which the Notice of Location is posted, lengthwise of the claim, together with 300 feet in width on each side of the center of the claim. The general course of the lode deposit and premises is from the north to the south.

The location and number of each corner of this claim is shown on the claim map that is filed herewith. On the ground, each corner of the claim is marked with its appropriate number by scribing an aluminum tag on each post

(Describe method of marking, such as "scribing the wood")

The description of each corner is as follows (describe the corner(s), such as "4x4 wooden post"):

Corner No. 1 is a 4 x 4 wooden post

Corner No. 2 is a 4 x 4 wooden post

Corner No. 3 is a 4 x 4 wooden post

Corner No. 4 is a 4 x 4 wooden post

Corner No. 5 is a 4 x 4 wooden post

Corner No. 6 is a 4 x 4 wooden post

The monumentation and marking of the corners was completed by the 26th day of June, 19 74.

(Must be within 20 days of posting notice of location)

The location work consisted of making a claim map as provided in NRS 517.040. Two copies of this claim map have been filed with the Humboldt County Recorder, and the \$15.00 lode claim filing fee has been paid to the County Recorder.

Dated this 26th day of August, 19 74.

Byron R. Berger
(Locator sign here)

as agent for
Continental Oil Co.

Note 1: Two copies of this certificate and two copies of the claim map must be filed, and the \$15 filing fee must be paid, within 90 days after the date of posting Notice of Location.

Note 2: "Every person who willfully and knowingly makes a false material statement on the location certificate or on any map required by this chapter shall be guilty of a felony, and upon conviction thereof shall be imprisoned in the state prison for not less than 3 years nor more than 10 years." NRS 517.300, Subsection 2.

Note 3: The claim map of this claim is filed in the Humboldt County Recorder's Office as Document No. 165773. (may be filled in by locator)

RECORDER'S STAMP

Recorded at request of
Continental Oil Company
AUG 28 1974 at 32
Min. past 10 o'clock
A.M. Book 81 page 326
Official Records of
Humboldt County Nevada
Shadye Paul
County Recorder
No. 165772 Deputy Debbie Michaelson

Valerie Renstrom

CONOCO

To Mr. Peter Kirwin

Date 3-15-76

Re Proof of Labor, MM-447

Enclosed for your further handling is the subject P/L along with a check in the amount of \$14.75 for the recording fee. I calculated the fee at 50¢ for the first claim listed and 25¢ for each additional claim. Please let me know if this is not correct.



Valerie Renstrom
Land Secretary
Minerals Department

Enc.

cc: Frances Fox

MAR 22 REC'D

(136)
Item 32

SH
P/L

C. T. Clark - Albuquerque

P. H. Kirwin - Reno

April 26, 1976

Recorded Proofs of Labor, Lease Nos. MM-447 (Striped Hills,
MM-346 and MM-348 (Getchell)

Enclosed are Xerox copies of the subject Proofs of Labor. We have not
sent copies to anyone, as you requested.

Peter H. Kirwin

pb
Enc.

Affidavit or Statement of Annual Assessment Work (PROOF OF LABOR)

MM-447

ON UNPATENTED MINING CLAIM

TO ALL WHOM IT MAY CONCERN:

The undersigned hereby ~~certifies~~ (certify) that ~~hereby~~, they ~~has~~ (have) expended more than \$6,000.00 dollars for labor and improvements, as the annual assessment work for the year ending September 1, 1976, on the (list claim names here)

Dry Ridge 1-4, Burn Out 5-20 -- Recorded in Book 81, Pages 310 thru 326;
Dry Ridge 5-8, -- Recorded in Book 82, Pages 433 thru 436; Burn Out 4, 21, 22,
SH 1-13, SH 101-106, SH 201-206, SH 301-306 -- Recorded in Book 85, Pages 95
thru 128:

All of the above recorded pages in the records of Humboldt

County, Nevada

lode (placer) mining claim(s) in Sections 11, 12, Township 39N, Range 42E, in the
Potosi Mining District, in Humboldt County, Nevada,
owned by Continental Oil Company
for the purpose of holding said claim(s).

The claim map showing said claim(s) is filed as Document No. S 168210, 166579, 165756 and 165773 in the
Humboldt County records.

Said labor was performed or improvements made by (name and address) _____

Continental Oil Company, Box 7608, Reno, Nevada 89510

between the dates of October 1, 1975 and March 31, 1976, and consisted of
Diamond drilling, assaying, trenching, and road building for the benefit of
the claim group.

(Describe work done, and claim or part of claim affected)

Dated this 12th day of March, 1976.

CONTINENTAL OIL COMPANY

A. P. Lorring

(Name of subscriber)

A. P. Lorring, Attorney in Fact

L. Steve Wagner

(Witness)

Ross M. Crauer

(Witness)

STATE OF COLORADO)
COUNTY OF DENVER) ss.

Subscribed and sworn to before me this

12th day of March, 1976.

Salerie Lenstrom

Notary Public

My commission will expire: August 29, 1978

Note 1: This Affidavit or Statement of Annual Assessment work must be filed within 60 days after the performance of labor or making of improvements.

Note 2: "Each locator shall file two copies of a map prepared in accordance with NRS 517.030 with the county recorder in which the claim is located not later than September 1, 1972." NRS 517.230, Subsection 3.

CARLISLE FORM NO. 60 N

RECORDER'S STAMP

Recorded at request of

Continental Oil Co.

2. MAR 23 1976 at 50
Min. past 4 o'clock

P. M. Book 91 page 206

Official Records of
Humboldt County, Nevada

Shady Oil
County Recorder

No.

Ross M. Crauer
Deputy

172515

SEAL
Affixed

Affidavit or Statement of Annual Assessment Work (PROOF OF LABOR)

ON UNPATENTED MINING CLAIM

TO ALL WHOM IT MAY CONCERN:

The undersigned hereby ~~certifies~~ (certify) that ~~he~~ (she, they) ~~has~~ (have) expended more than \$2,000.00 dollars for labor and improvements, as the annual assessment work for the year ending September 1, 1975, on the (list claim names here)

Dry Ridge 1-4, Burn Out 5-20

Recorded in Book 81, Pages 310 thru 326 of the records of

Humboldt County, Nevada

lode (placer) mining claim(s) in Section 11, 12, Township 39N, Range 42E, in the Potosi Mining District, in Humboldt County, Nevada, owned by Continental Oil Company for the purpose of holding said claim(s).

The claim map showing said claim(s) is filed as Document No. 165756 & 165773 in the Humboldt County records.

Said labor was performed or improvements made by (name and address) _____

Continental Oil Company, Box 7608, Reno, Nevada 89502

between the dates of November 15, 1974 and May 8, 1975, and consisted of

Drilling and assaying for the benefit of the claim group.

(Describe work done, and claim or part of claim affected)

Dated this 23rd day of May, 19 75.

CONTINENTAL OIL COMPANY

By A. P. Lorring

(Name of subscriber)

A. P. Lorring, Attorney in Fact

Steve Wagner

(Witness)

Barbara J. Nickel

(Witness)

STATE OF COLORADO) ss.
COUNTY OF DENVER)

Subscribed and sworn to before me this

23rd day of May, 1975.

Valerie Renstrom

Notary Public

My commission will expire: August 29, 1978

Note 1: This Affidavit or Statement of Annual Assessment work must be filed within 60 days after the performance of labor or making of improvements.

Note 2: "Each locator shall file two copies of a map prepared in accordance with NRS 517.030 with the county recorder in which the claim is located not later than September 1, 1972." NRS 517.230, Subsection 3.

CARLISLE FORM NO. 60 N

RECORDER'S STAMP

Recorded at request of Continental Oil Co

JUN 3 1975 at 30

Min. past 4 o'clock

P. M. Book 86 page 333

Official Records of
Humboldt County, Nevada.

Bladys Gil
County Recorder

Deputy

169095

Affidavit or Statement of Annual Assessment Work (PROOF OF LABOR)

ON UNPATENTED MINING CLAIM

TO ALL WHOM IT MAY CONCERN:

The undersigned hereby ~~certifies~~ (certify) that he (she) ~~has~~ (have) expended more than 400.00 dollars for labor and improvements, as the annual assessment work for the year ending September 1, 1975, on the (list claim names here)

Dry Ridge 5-8

lode (~~placer~~) mining claim(s) in Section s 1, 12, Township 39N, Range 42E, in the Potosi Mining District, in Humboldt County, Nevada, owned by Continental Oil Company for the purpose of holding said claim(s).

The claim map showing said claim(s) is filed as Document No. 166579 in the Humboldt County records.

Said labor was performed or improvements made by (name and address) _____

Continental Oil Company, P.O. Box 7608, Reno, Nevada 89502

between the dates of November 1, 1974 and August 28, 1975, and consisted of drilling, assaying, geologic mapping for the benefit of the claim group.

(Describe work done, and claim or part of claim affected)

Dated this 3rd day of October, 1975.

Byron R. Berger as
(Name of subscriber)
agent for Continental Oil Co.
(Witness)

(Witness)

Subscribed and sworn to before me this

3rd day of October, 1975.



Note 1: This Affidavit or Statement of Annual Assessment work must be filed within 60 days after the performance of labor or making of improvements.

Note 2: "Each locator shall file two copies of a map prepared in accordance with NRS 517.030 with the county recorder in which the claim is located not later than September 1, 1972." NRS 517.230, Subsection 3.

CARLISLE FORM NO. 60 N

RECORDER'S STAMP

Recorded at request of
Continental Oil Co.
OCT 3 1975 at 5
Min. past 9 o'clock
9 M. Book 88 page 490
Official Records of
Humboldt County, Nevada
Shady's Oil
County Recorder

to.

Deputy.

170657



136
Tom 32

Minerals Department

Continental Oil Company
P.O. Box 7808
Reno, Nevada 89502
(702) 322-9164

November 11, 1974

Mr. John Etchart
580 Baud
Winnemucca, Nevada 89445

Dear Mr. Etchart:

Assignment And Conveyance, "Dry Ridge" Claims
Our Lease No. MM-447
Striped Hills Prospect, Getchell Area, Humboldt County, Nevada

An Assignment And Conveyance to Continental of the subject claims is enclosed in triplicate for your and Mrs. Etchart's and the Barnes's execution. Although all the conversations I have had relative to the agreement have been with Fred, I am advised by Dave Davis that you are probably the one to handle the paper work on that end and to whom any future notices should be addressed.

Consideration for the assignment is represented by Continental's expenditures in your behalf for claim staking and Location Certificates recording fees. By prorating all the costs involved for the entire claim group, that is, the "Burn Out" and "Dry Ridge" claims, this amounts to \$530. You will note that the assignment further provides for a production royalty of 2% of the net mint or smelter returns and your right to reassignment by thirty day notice.

Assuming your and Fred's acceptance of the agreement as expressed by this instrument, we would appreciate your execution of all three copies on the signature lines as indicated. Please have your signatures acknowledged by a Notary Public on all three copies and return same to this office in the envelope provided. Upon completion by Continental we will return one copy to you for your file.

Thank you

Sincerely,

C. Ted Clark
Senior Landman
Reno District

lav
Enc.

cc: Dave Davis, Conoco - Reno

Laura A. Villalpando



To Mr. Davis

Date 6/24/75

MM-447 - Striped Hills

Enclosed is a copy of the recorded Assignment
And Conveyance Of Unpatented Lode Mining Claims
for the subject lease.

Laura

lav
Enc.

*Dry Ridge
5-8*

ASSIGNMENT AND CONVEYANCE
OF
UNPATENTED LODE MINING CLAIMS

THIS ASSIGNMENT AND CONVEYANCE, effective as of April 28, 1975, by and between FRED BARNES and DOROTHY BARNES, his wife, Getchell Mine, Golconda, Nevada 89414, and JOHN ETCHART and MARIE ETCHART, his wife, 580 Baud, Winnemucca, Nevada 89445 (hereinafter called "Assignors"), and CONTINENTAL OIL COMPANY, a Delaware corporation (hereinafter called "Assignee");

W I T N E S S E T H:

1. Assignment:

For and in consideration of Ten Dollars (\$10.00) and other good and valuable consideration, and further in consideration of the mutual covenants and agreement herein contained, Assignor does hereby assign and quitclaim unto Assignee, subject to the royalty reserved herein, all of Assignors' right, title and interest in and to those certain unpatented lode Mining Claims, together with all amendments and relocations thereof, situate in Humboldt County, Nevada, which Mining Claims and their recordation in said County are more particularly described as follows:

"Dry Ridge" Nos. 5, 6, 7, and 8, located on October 25, 1974 by Fred Barnes and John Etchart, and recorded October 25, 1974 in Book 82, Pages 433 thru 436, of the records of Humboldt County, Nevada, covering part of Sections 1 and 12, Township 39 North, Range 42 East.

2. Royalty:

(a) Assignors reserve and Assignee agrees to pay Assignors and to any royalty owner as their interests may appear a production royalty of two percent (2%) of net mint or smelter returns upon all metal, ore, minerals and mineral substances (or concentrates produced therefrom by Continental) produced, sold and shipped from the land covered by the Mining Claims conveyed hereby.

(b) The term "net mint or smelter returns" shall mean the amount actually received from the mint or smelter after deducting treatment costs, concentrate freighting costs, and/or penalties deducted by the mint or smelter, and as shown on the regular returns. In the event the smelter or other processing plant to which the ores or concentrates are delivered and treated shall be owned, in whole or in part, or operated by Continental, the processing charges of such plant shall not be greater than those of custom smelters of plants for comparable services.

(c) All royalties payable pursuant to this paragraph 2. shall be paid within thirty (30) days after the close of the calendar month in which Assignee received payment from the sale of, or feeds to process, the ore with relation to which such royalty payment is applicable.

3. Accounting Procedures:

Assignee agrees to keep an accurate record of all ore mined or removed by Assignee from the land covered by the Mining Claims conveyed hereby and sold by Assignee and all such ore fed to process by Assignee and of the tonnages and grades thereof, which records shall be open at all reasonable times to inspection and copying by Assignors or their duly-authorized agents. Assignee shall furnish to Assignors certified monthly statements or reports thereof not later than the 15th day of the succeeding month after such sale of feeding to process.

4. Commingling:

Ores mined from the land covered by the Mining Claims conveyed hereby may be commingled on the surface with ores derived from other properties. Before such commingling takes place, ores derived from such properties will be weighed and sampled for moisture and metal content in accordance with sound mining and metallurgical practices by Assignee and records showing weights, moisture, assays of metal content and gross metal content will be kept and maintained by Assignee.

The results obtained in connection with such weighing and sampling and handling procedures shall be utilized for the purpose of completing the computation of royalties as specified in paragraph 2. above.

5. Notices:

All notices and other communications to either party shall be in writing and sent by Certified or Registered Mail, return receipt requested, addressed as hereinafter set forth until either party shall give notice of change of address by Certified or Registered Mail, return receipt requested, which change of address so communicated shall thereafter be treated as the address of the party giving such notice. Notices shall be deemed delivered as of the date of mailing. Until a change of address is communicated as indicated above, all notices to Assignors shall be addressed:

John Etchart
580 Baud
Winnemucca, Nevada 89445

and all notices to Assignee shall be addressed:

Continental Oil Company
1755 Glenarm Place
Denver, Colorado 80202

6. Warranty:

Assignors warrant that their interests under the Mining Claims conveyed hereby are free and clear of all liens and encumbrances made or suffered by Assignors, and that Assignors, their successors and assigns, shall warrant and defend the same to Assignee, its successors and assigns, against the claims and demands (except with respect to the royalty hereinabove mentioned) of all persons claiming by, through or under Assignors, but against none other.

7. Reassignment:

Should Assignee elect to abandon or surrender any of the Mining Claims conveyed hereby, then Assignee shall so notify Assignors at least ninety (90) days prior to the due date of the required assessment work for that year and Assignors will have

thirty (30) days from the receipt of such notice in which to notify Assignee in writing of its desire to take re-assignment of the claims to be abandoned or surrendered. Failure to give such notice shall be deemed an election not to take assignment.

8. Inurement:

All covenants, conditions, limitations and provisions herein contained apply and are binding upon the parties hereto, their heirs, representatives, successors and assigns.

IN WITNESS WHEREOF, the parties have executed this Assignment and Conveyance of Unpatented Lode Mining Claims as of the day and year first above written.

Fred Barnes
Fred Barnes

Dorothy Barnes
Dorothy Barnes

John Etchart
John Etchart

Marie Etchart
Marie Etchart

CONTINENTAL OIL COMPANY


By A. P. Lorring
A. P. Lorring, Attorney in Fact

STATE OF NEVADA)
) ss.
COUNTY OF HUMBOLDT)

On this 13 day of May, A. D. 1975, personally appeared before me, a Notary Public, FRED BARNES and DOROTHY BARNES, his wife, who acknowledged that they executed the foregoing instrument

Carmen Clausen
Notary Public
Residing at:


STATE OF NEVADA)
) ss.
COUNTY OF HUMBOLDT)



On this 13 day of May, A. D. 1975, personally appeared before me, a Notary Public, JOHN ETCHART and MARIE ETCHART, his wife, who acknowledged that they executed the foregoing instrument.

Carmen Clausen
Notary Public
Residing at:

STATE OF COLORADO)
) ss.
COUNTY OF DENVER)



On this 19th day of May, 1975, before me, the undersigned Notary Public, personally appeared A.P. Rarigny, personally known to me to be and who, being by me duly sworn, did say that he is the person who is described in the within and foregoing instrument as Attorney in Fact of CONTINENTAL OIL COMPANY, a Delaware corporation, and who, as such Attorney in Fact, subscribed, signed and executed said instrument and he duly acknowledged to me that as such Attorney in Fact he subscribed, signed and executed said instrument as his free and voluntary act and deed on behalf of and as the free and voluntary act and deed of said CONTINENTAL OIL COMPANY, as principal, and for the purposes herein contained and by authority of a resolution of its Board of Directors.

My Commission Expires: Sept 8, 1977

Witness my hand and official seal.



Lois M. Craven
Notary Public

Lois M. Craven
Notary's Name (Typed or Printed)

Denver, Colo.
Notary's Residence (Typed or Printed)

Interoffice Communication

See also large map files

To: Peter Kirwin
From: Olaf Aiken
Date: January 6, 1978
Subject: Striped Hills

Introduction

A Conoco geophysical crew, under the supervision of Olaf Aiken, ran a gravity survey on the titled property. They read 167 gravity stations. The survey began on October 10, 1977 and ended on October 19, 1977. This time breaks down as follows: 7 production days, 2 travel days and 1 day lost due to seismic activity.

A ground magnetic survey was run by a Conoco geologist in August, 1977. This mag. survey located two anomalies within the area of interest. The gravity survey was run to determine the extent of any areas of shallow bedrock under alluvial cover that correlate with the mag. anomalies.

Discussion of the Data

The data shows 3 possible areas where the thickness of alluvial cover is 300' or less and one area where the depth to bedrock exceeds 700'. The areas are designated respectively as areas I, II, III and IV on the interpretive map.

Area I is a shallow trough 300' deep. To the north the depth to bedrock increases sharply to >1000'.

Area II is a shallow shelf that slopes gradually west to a depth of 200' and extends north to a depth of 400'.

Area III is a deep trough plunging north with 600' to 1100' of alluvial cover, as shown on the interpretive map. The eastern wall of this trough is steep bordering on Area II.

Area IV is a shallow area with 250' of alluvial cover. Bordering on the northwest and southeast, the depth to bedrock increases abruptly to >1000', possibly due to faulting.

The abrupt changes in bedrock depth as shown on the interpretive map are possibly due to faulting, e.g. the border between areas II and III, and the northern border of area I.

Peter Kirwin
January 6, 1978
Page 2

The ground magnetic survey shows two anomalies as seen on the magnetic plan map. The western anomaly, of 350 gammas, sits on the sharp boundary between areas II and III. The eastern anomaly, of 250 gammas, is associated with the western boundary of area I.

A density contrast of 0.5 g/cm^3 between bedrock and alluvium was used in all the depth estimates and the model profiles. Portions of the data were recalculated again, using the density contrast of 0.2 g/cm^3 . This smaller density contrast shows the maximum thickness of alluvium that would be expected in the area. The shallow areas are likely to be no greater than 400', while the deeper areas may be greater than 1500'.

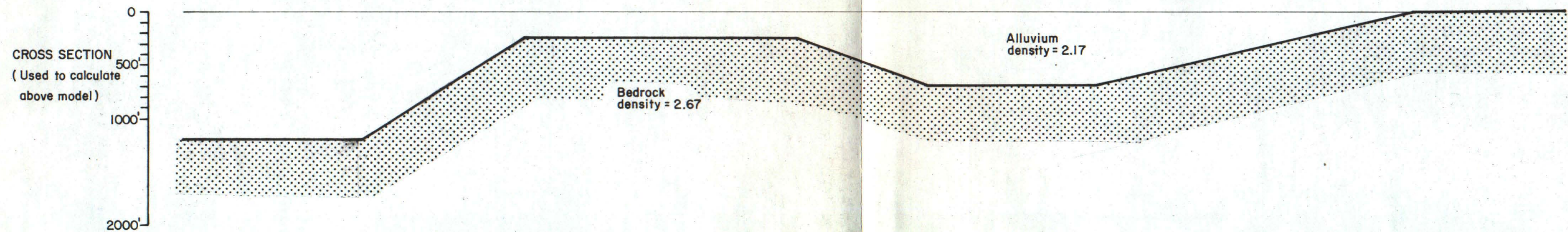
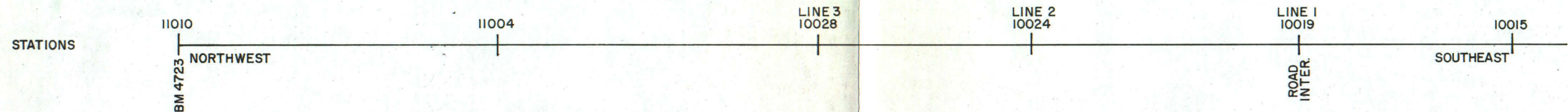

Data Reduction and Survey Procedures

The gravity survey was run with a LaCoste and Romberg Geodetic gravimeter model G-404. Elevation control was obtained by surveying between known elevations with a stadia transit. All the stations were tied to the World Relative Gravity Network base station at the Winnemucca airport. The observed gravity data were then reduced to the Simple Bouguer gravity anomaly for a crustal density of 2.67 g/cm^3 using the standard formulae for latitude, free air, and Bouguer corrections.



Olaf Aiken

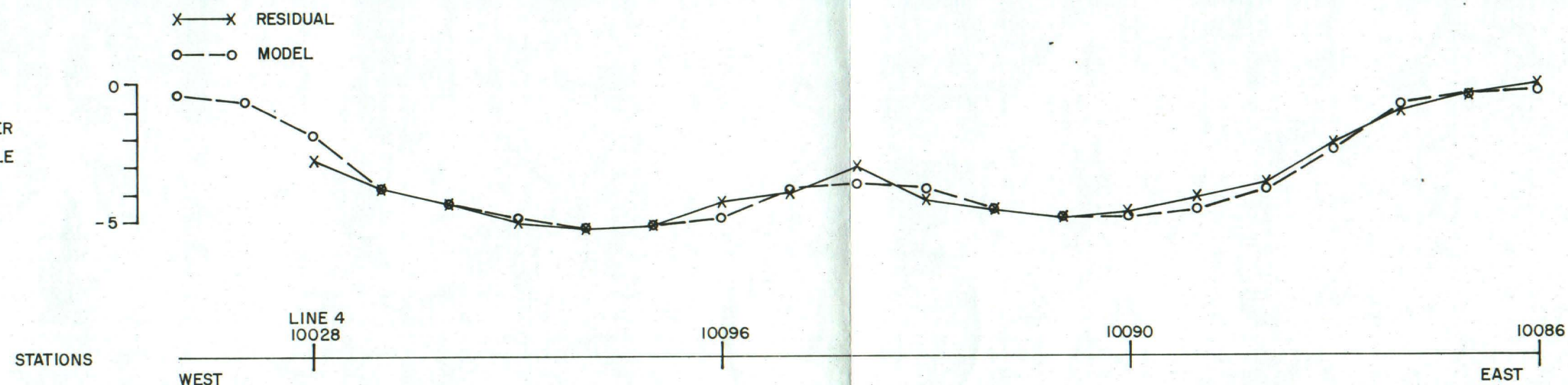
ska



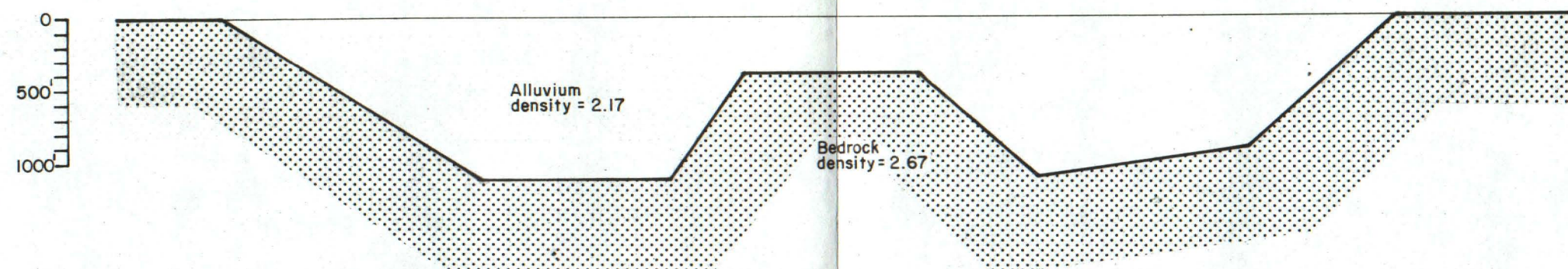
136 Item 32

STRIPED HILLS GRAVITY LINE 4			
STATE Nevada	COUNTY Humboldt	Scale 1" = 1000'	SECTION
		CONTINENTAL OIL COMPANY MINERALS DEPARTMENT METALLICS DIVISION GEOPHYSICS DENVER, COLORADO	
DATA BY AIKEN	DATE 12/77	FILE NO.	GB 306-3d

SIMPLE BOUGUER
GRAVITY PROFILE
in mgals



CROSS SECTION
(Used to calculate above
model.)



(136) Item 32

STRIPED HILLS GRAVITY LINE 3			
STATE Nevada	COUNTY Humboldt	Scale 1" = 1000'	CONTROLLER
CONOCO		CONTINENTAL OIL COMPANY MINERALS DEPARTMENT METALLICS DIVISION GEOPHYSICS DENVER, COLORADO	
DATE BY AIKEN	DATE 12/77	FILE NO.	GB 306-3c



Line 4N

Line 3N

Line 2.5N

Line 2N

Line 1.5N

Line 1N

Line 0.5N

Line 0

Line 0.5S

Line 1S


Line 2S

Line 3S

Line 4S

NOTE: DATA IN GAMMAS. VALUES SHOWN ARE TOTAL
INTENSITY MINUS 59,000.

STRIPED HILLS GROUND MAGNETIC SURVEY

STATE: NEVADA	COUNTY: HUMBOLDT	SCALE: 1"=1000'	CONTOUR INTERVAL: 25 Gamma
			
CONTINENTAL OIL COMPANY			
MINERALS DEPARTMENT			
METALLICS DIVISION			
GEOPHYSICS			
DENVER, COLORADO			
DATE: 8/77	BY: C NELSON	FILE NO:	136
DATE:	PROJ FILE NO:		

MINERALS DEPARTMENT
METALLICS EXPLORATION

Page 1
136 File
Item 32

Ground Geophysics Request

1. To be filled out by Project Geologist

see also large map files

A. PROJECT DETAILS

Prospect Name STRIPED HILLS Charge No. 8182-7070175
Block Getchell #18 County Humboldt State Nevada
Location 40 Miles NE of Winnemucca (Include Map)
Budgeted? No Amount Budgeted Partners
Preferred Scheduling September, 1976 Relative Priority High

B. OBJECTIVE OF SURVEY Expand 1974 dipole-dipole coverage to west and test extent of anomalous response detected on fringes of that study. Lines 13S, 7S, and 0.

C. GENERAL GEOLOGY (include maps, cross-sections, etc., where available)
Pennsylvanian-Permian Farrel Canyon Formation consisting of chert, quartzite, and Limestone overthrusts Pennsylvanian-Permian Etchart Limestone. Both formations intruded by Cretaceous quartz monzonite porphyry dikes.

D. SPECIAL CONSIDERATIONS (weather, terrain, cultural, access, etc.)
Relief - very low; weather - variable with chances of scattered thunder showers; access - unimproved dirt roads.

2. To be filled out by Land

A. LAND STATUS (claims, lease permits, etc. Include map)
Conoco staked claims on public domain

B. SPECIAL INSTRUCTIONS ON LAND FOR GEOPHYSICAL CREWS

3. To be filled out by a geophysicist

A. VALIDATING COMMENTARY It is necessary for us to extend the IP coverage to the west to follow up on some anomalous trends.

Ground Geophysics Request

B. TIME AND COST

Estimated time for project _____
Approximate cost (total) _____ Unit Cost _____

C. GEOPHYSICAL PROCEDURES TO BE USED

1000 or 500 foot dipole-dipole array ???

D. EXPECTED RESULTS

4. GENERAL COMMENTS

5. APPROVAL

District Geologist _____
Senior Geophysicist _____
Manager _____

Date 9/18/76
Date 9/10/76
Date 9-17-74

Approved copies to:
Appropriate District for file
Geophysical Field Supervisor
Party Chief
Denver File

Interoffice Communication

To B. R. Berger
From R. M. Sadowski
Date December 6, 1974
Subject Striped Hills Project - Geophysical Report

The initial I.P. and resistivity survey run in June detected the presence of two near surface northeast-southwest trending zones of anomalous I.P. response. One zone lies within a 1500 ft. wide block of low to moderate resistivity altered limestone, and the second within a higher resistivity rock unit west of the thrust fault that bounds the altered limestone.

During September additional data coverage was obtained south of Line 13S in an effort to close out the eastern anomalous zone. An earlier ground magnetic survey of the claim block had mapped a narrow north-south magnetic high that parallels the thrust fault and emanates from a small outcrop of intrusive rock located in the southwest corner of the claims.

Discussion of the Data

The eastern anomalous I.P. zone which extends the entire length of the field area lies within low resistivity rocks on Lines 8N, 13S, and 17S, and in moderate resistivity rocks on Lines 0 and 7S. The near surface width of this anomalous I.P. response zone is related to these resistivity changes because the zone is 1000 ft. wide of Line 8N, narrows to 500 ft on Line 0 and 7S, and widens to 1000 ft. on Line 17S.

The western anomalous I.P. zone which lies west of the thrust fault extends from Line 0 to 13S and has an estimated width of $750 \pm$ ft. This zone apparently does not extend farther south because the two additional zones seen on Lines 17S and 19S are due to buried sources that lie within a different resistivity environment.

On Lines 8N and 13S resistive rocks lie west of the thrust fault and east of the shaley dolomite. On Lines 0 and 7S, however, high resistivity - low I.P. response rocks lie east of the thrust fault over the magnetic high. East of this magnetic high the resistivity of the altered limestone decreases appreciably but not to as low a value as it does on the north and south ends of the magnetic feature. This fact suggests that the limestone in direct contact with the magnetic material is resistive and that the shaley dolomite has acted like a dam to block the eastward motion of fluids. Hence the line to line changes in resistivity occur because a greater volume of reactive limestone was available on the north and south flanks of the magnetic anomaly, then directly east of it.

Line 8N

This line crossed a 1000 ft. wide 500^{\pm} ft. thick zone of high I.P. response between stations 12 to 16. The resistivity of the earth between these stations is $<100\Omega$ ft. while the resistivity of the earth west of station 21 which lies near the thrust fault is $>750\Omega$ ft.

Line 0

The high I.P. response zone lies below stations 12 to 14 within a 200 Ω ft. rock unit that appears to extend westward to station 21 under a 500^{\pm} ft. thick surface layer of 1800 Ω ft. earth. This surface layer extends 1500 ft. east of the thrust fault which crosses the line at station 19. This line also crossed the north end of the western high I.P. response zone between stations 23 to 25.

Line 7S

The eastern high I.P. response zone lies below stations 12 to 14 in a 200-300 Ω ft. earth. A high resistivity 1800 Ω ft. surface layer lies to the west and apparently straddles the thrust fault. The western anomalous zone was crossed between stations 21 to 25.

Line 13S

The eastern high I.P. response zone lies below station 17 and now has an apparent width of 750^{\pm} ft. This zone falls within $<100\Omega$ ft. earth that is possibly underlain by a more resistive $>500\Omega$ ft. layer of undetermined type (shaley dolomite or intrusive?). The western high I.P. response zone located between stations 22 to 25 lies within $>1000\Omega$ ft. earth.

Line 17S


The eastern high I.P. response zone remains in low resistivity earth below stations 18 to 22. West of this zone, however, the character of the rocks are changing as shown by the following: 1) the $>1000\Omega$ ft. earth now occupies only a small area from station 22 to 24, and 2) a more uniform resistivity earth of 500-700 Ω ft. was encountered on the west end of the line. The two buried higher I.P. response zones lie within this 500-700 Ω ft. section below stations 27 to 29, and 36 to 38. The easternmost of these two zones does not appear to be related to the near surface zone on Line 13S.

Line 19S

This line clearly shows two high I.P. response zones. The initial eastern zone continues south and lies below station 19 within a moderate resistivity dike-like body. The second zone interpreted to be an extension of the eastern buried zone seen on Line 17S, lies below stations 25 to 27. A possible continuation of the second buried high I.P. response zone is suggested by the slightly higher phase angles at depth below station 33 to 35.

Conclusion

The altered limestone lying between the thrust fault and the shaley dolomite appears to contain the source of a very strong I.P. response. The resistivity of this zone appears to be controlled by the presence of a suspected intrusive rock along the thrust plane and by the volume of the limestone available for alteration. The western high I.P. response zone seen in the June survey lies within a more resistive earth west of the thrust. The two new high I.P. response zones seen on the September survey are from buried sources which do not directly correlate with the near surface zones. Should interest on this project continue, additional data coverage is required to evaluate the two buried high response zones.



R. M. Sadowski

mj

CC:

DED:DEM

☐ NORTH
☐ EAST



INDUCED POLARIZATION & RESISTIVITY SURVEY

STATE Nevada
COUNTY Humboldt
AREA Striped hills
LINE NO. 0
PARTY Crew #2
DATE SURVEYED Sept. 1976
DIPOLE LENGTH 1000'
ARRAY Dipole-Dipole

LOG CONTOURS
1-1.5-2-3-5-7.5-10
15-20-30-50-100
(FOR ABOVE SECTION ONLY)

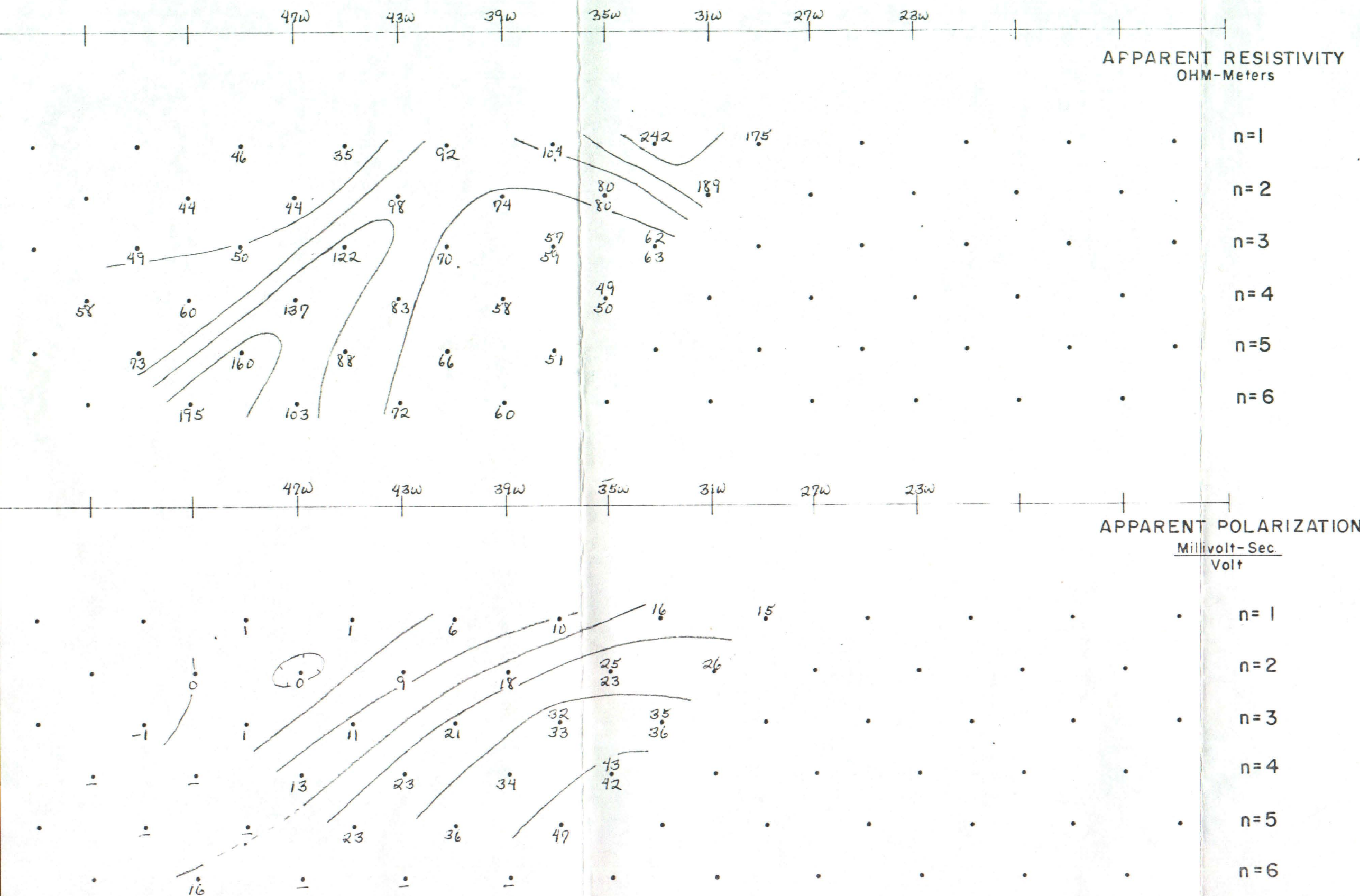
APPARENT RESISTIVITY
OHM-Meters

APPARENT POLARIZATION
Millivolt-Sec.
Volt

REMARKS: _____

POWER LINE
PIPE LINE
ROADWAY
☐ METAL FENCE
☐ WOOD

136 Item 32



□ NORTH
□ EAST




INDUCED POLARIZATION & RESISTIVITY SURVEY

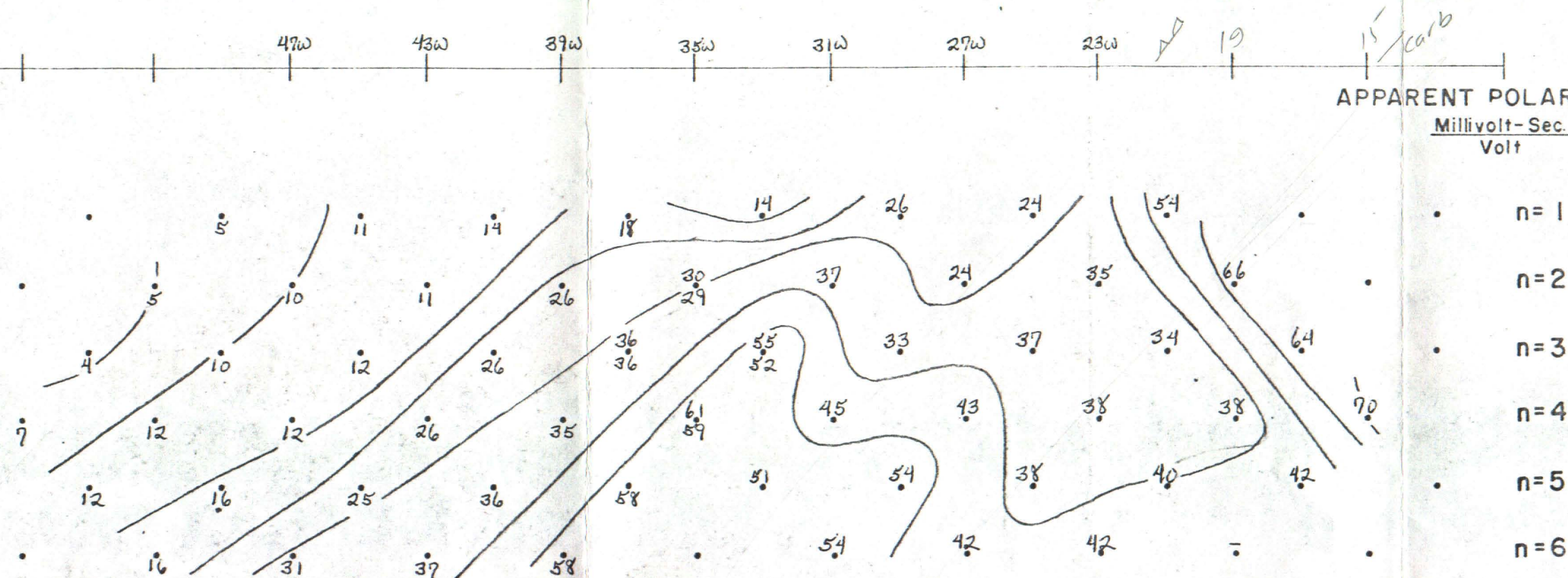
STATE Nevada
COUNTY Humboldt
AREA Striped hills
LINE NO. 135
PARTY Crew #2
DATE SURVEYED Sept. 1976
DIPOLE LENGTH 1000'
ARRAY Dipole-Dipole

LOG CONTOURS
1-1.5-2-3-5-7.5-10
15-20-30-50-100
(FOR ABOVE SECTION ONLY)

APPARENT RESISTIVITY OHM-Meters



APPARENT POLARIZATION Millivolt-Sec. Volt



REMARKS: _____

POWER LINE
PIPE LINE
ROADWAY
METAL FENCE
WOOD

☐ NORTH
☐ EAST

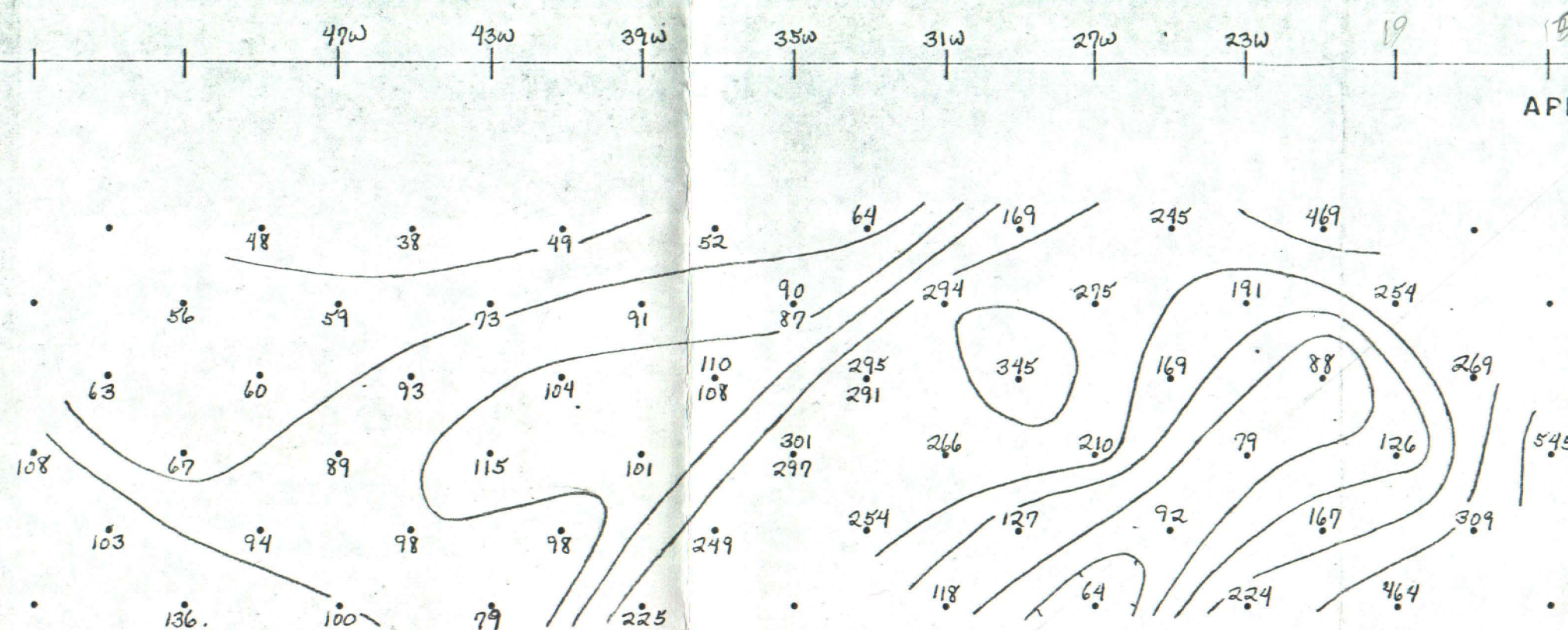


INDUCED POLARIZATION & RESISTIVITY SURVEY

STATE NEVADA
 COUNTY HUMBOLDT
 AREA STRIPED HILLS
 LINE NO. 7S
 PARTY CREW #2
 DATE SURVEYED SEPT. 1976
 DIPOLE LENGTH 1000'
 ARRAY DIPOLE-DIPOLE

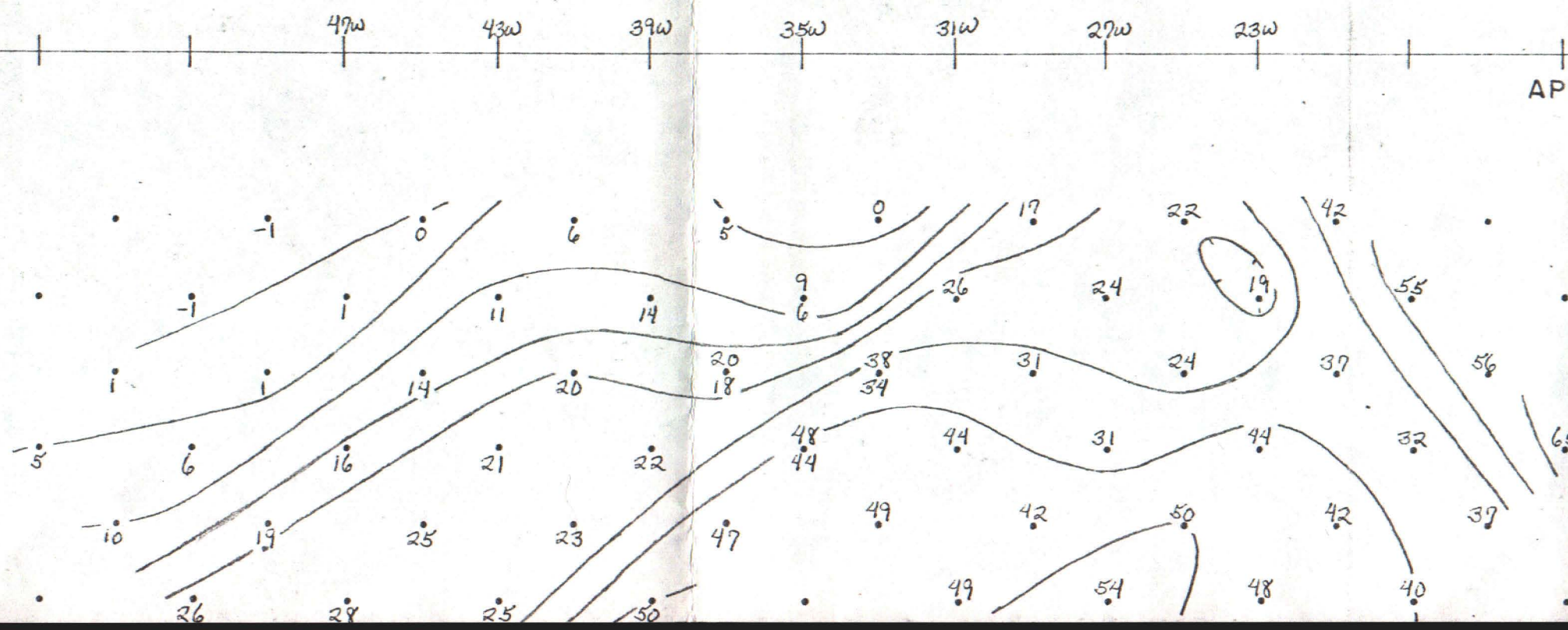
LOG CONTOURS
 1-1.5-2-3-5-7.5-10
 15-20-30-50-100
 (FOR ABOVE SECTION ONLY)

APPARENT RESISTIVITY
 OHM-Meters



n=1
 n=2
 n=3
 n=4
 n=5
 n=6

APPARENT POLARIZATION
 Millivolt-Sec.
 Volt



n=1
 n=2
 n=3
 n=4
 n=5
 n=6

REMARKS: _____

☐ POWER LINE
☐ PIPE LINE
☐ METAL FENCE
☐ WOOD

ROADWAY 136
 Item 32

□ NORTH
X EAST



INDUCED POLARIZATION & RESISTIVITY SURVEY

STATE NEVADA
COUNTY HUMBOLDT
AREA STRIPED
LINE NO. 0
PARTY 2
DATE SURVEYED 9/76
DIPOLE LENGTH 1000'
ARRAY DIPOLE - DIPOLE

LOG CONTOURS
1-1.5-2-3-5-7.5-10
15-20-30-50-100
(FOR ABOVE SECTION ONLY)

APPARENT RESISTIVITY
OHM-Meters

APPARENT POLARIZATION
Millivolt-Sec.
Volt

REMARKS: Station numbers are
from work done in 1974.

POWER LINE
PIPE LINE
FENCE
METAL
WOOD

ROADWAY

136 I from 32

□ NORTH
☒ EAST



INDUCED POLARIZATION & RESISTIVITY SURVEY

APPARENT RESISTIVITY
OHM-Meters

STATE Nevada
COUNTY Humboldt
AREA Striped hills
LINE NO. 135
PARTY #2
DATE SURVEYED Sept. 1976
DIPOLE LENGTH 1000'
ARRAY Dipole-Dipole

LOG CONTOURS
1-1.5-2-3-5-7.5-10
15-20-30-50-100
(FOR ABOVE SECTION ONLY)

PYA #375

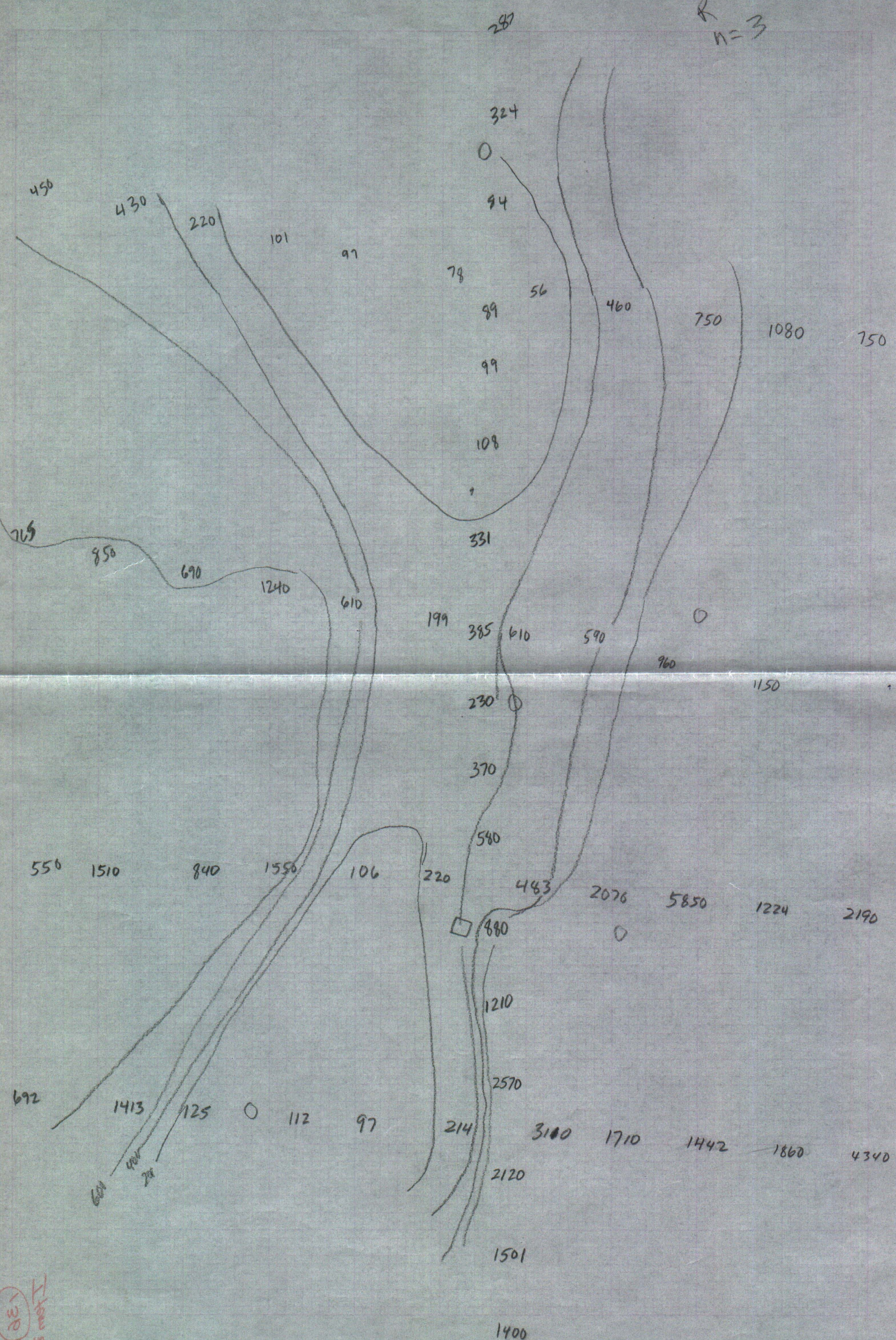
APPARENT POLARIZATION
Millivolt-Sec.
Volt

REMARKS: STATION NUMBERS
ARE FROM WORK DONE
IN 1974.

POWER LINE
PIPE LINE
ROADWAY
METAL FENCE
WOOD

136
Item 32

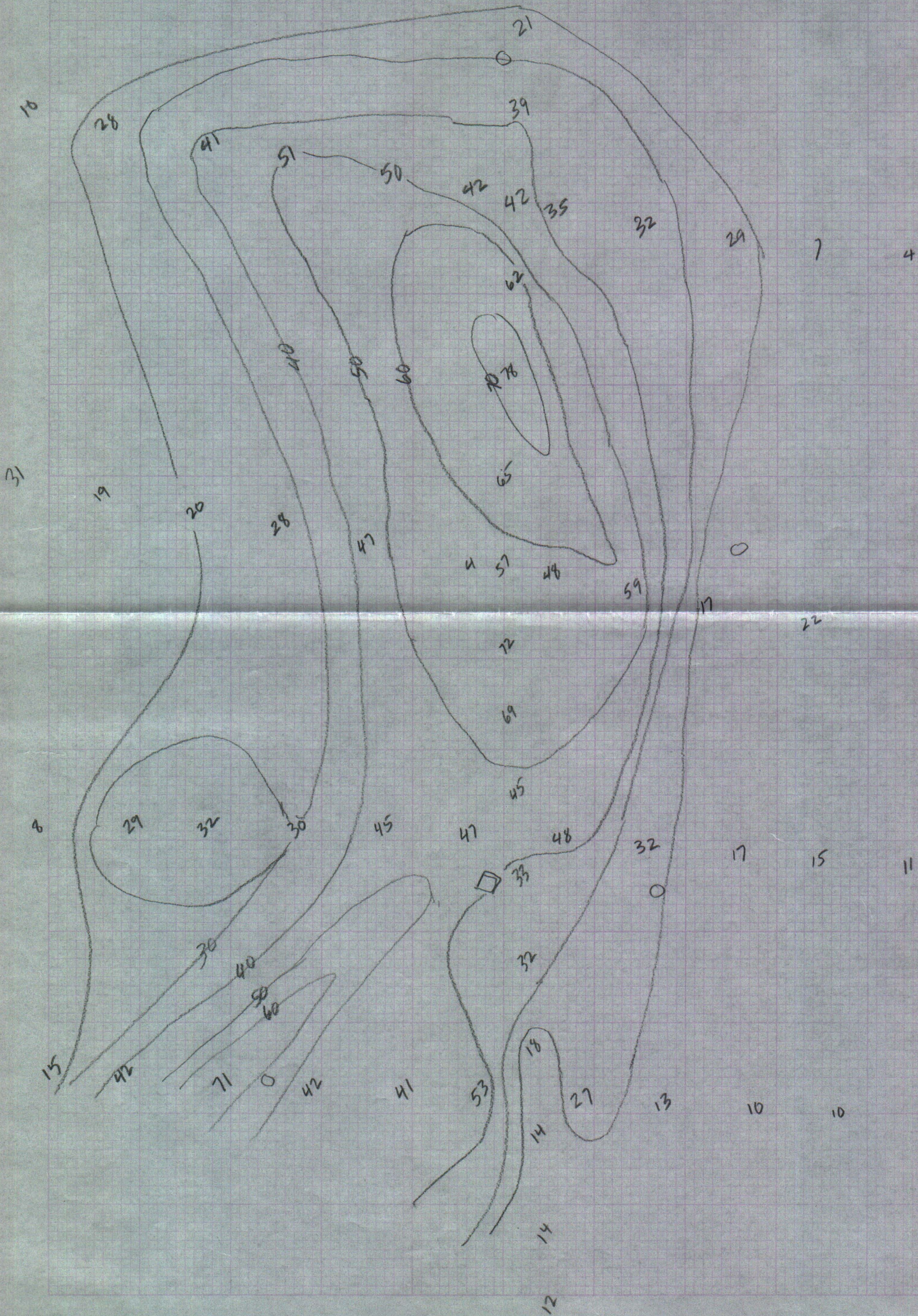
R
n=3

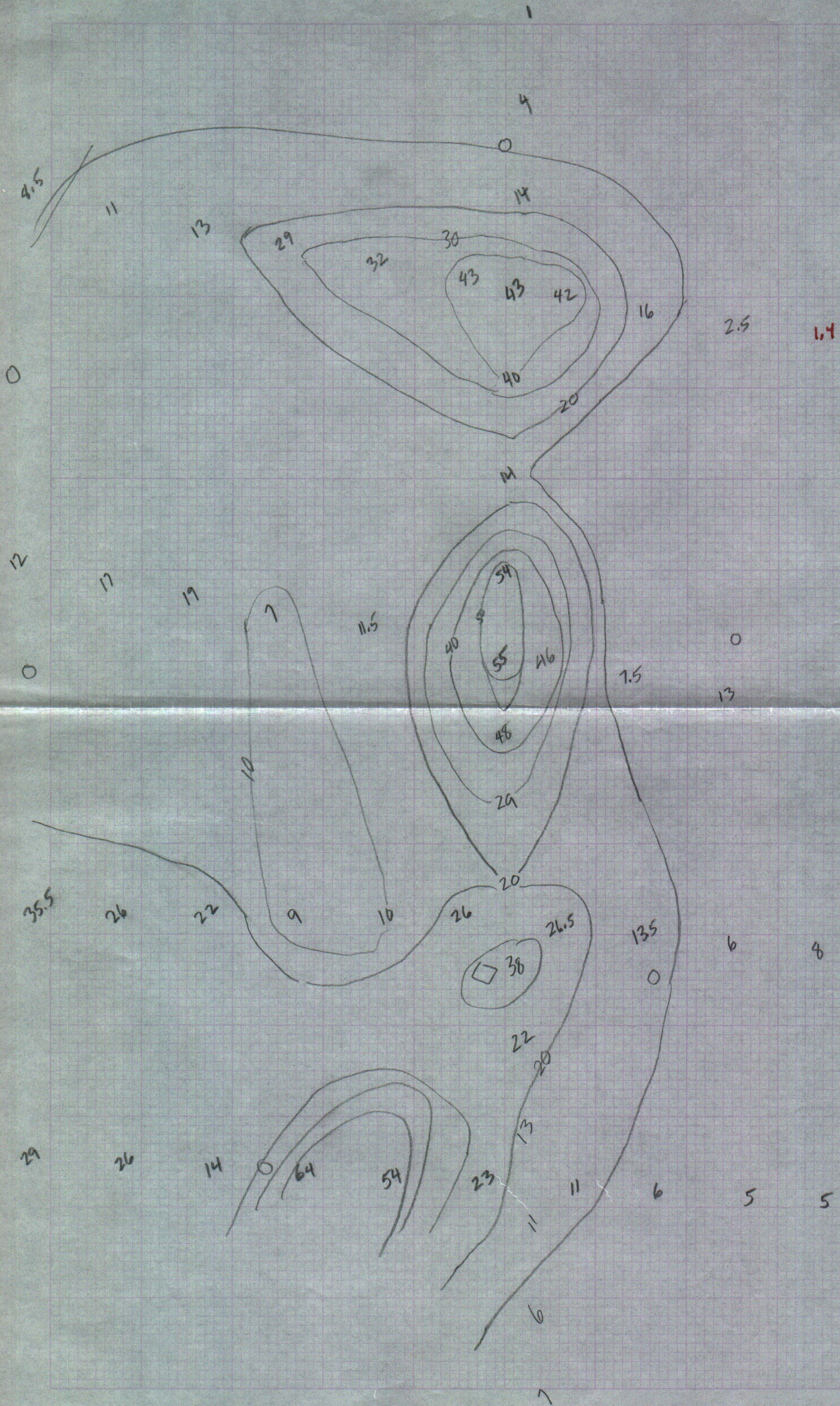


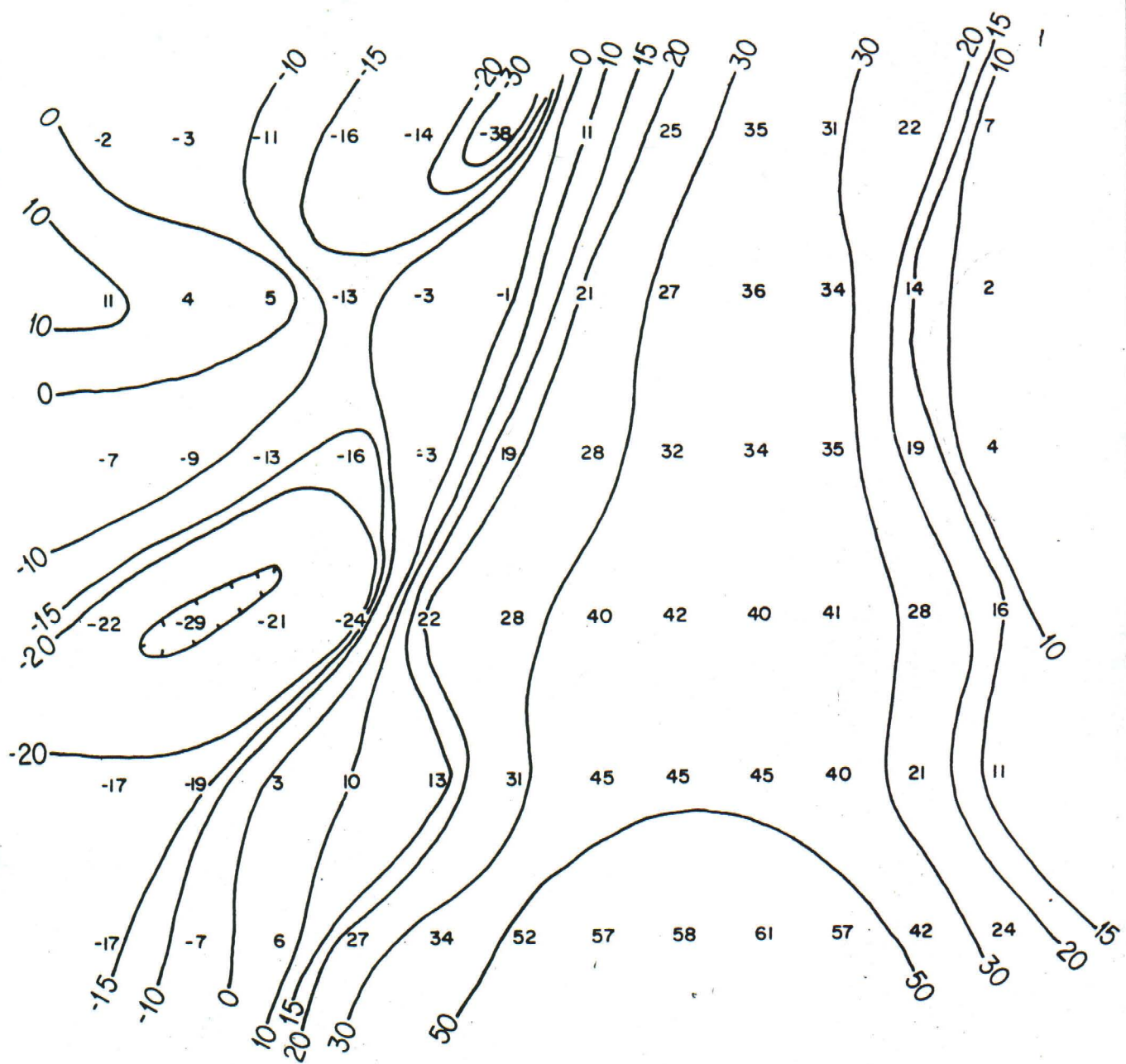
H
m
20

9

N=3

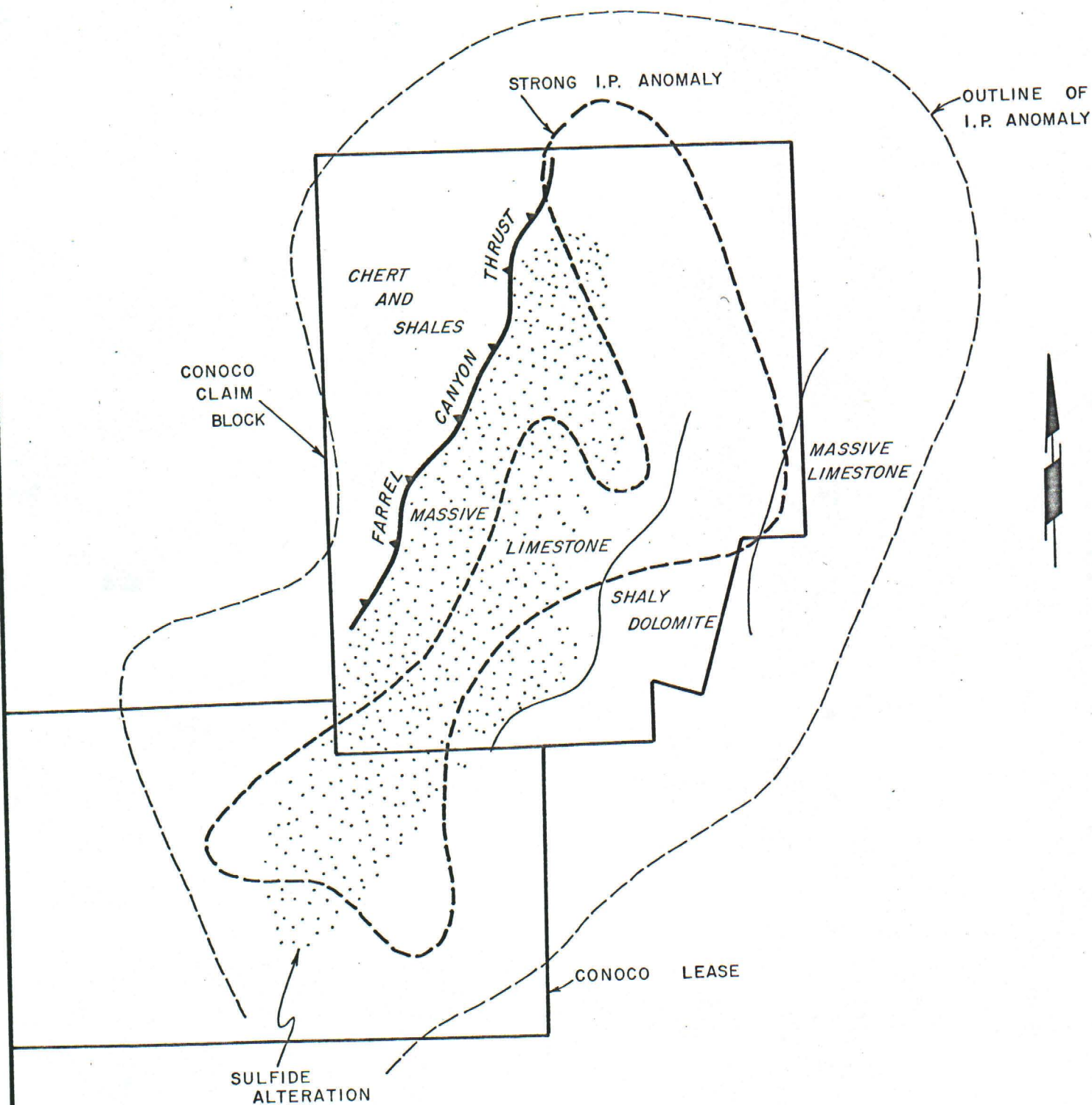






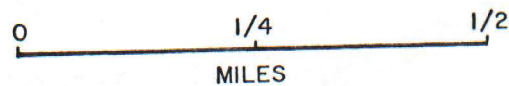
GRADIENT ARRAY PHASE ANGLES, STRIPED HILLS PROSPECT.

(136)
Item 32



STRIPED HILLS PROJECT

HUMBOLDT COUNTY, NEVADA



Interoffice Communication

To B. R. Berger
From R. M. Sadowski
Date August 2, 1974
Subject Striped Hills - Additional Geophysical Work

Enclosed is a map showing the additional stations and lines for the Striped Hills area. I've looked at the data again but no new thoughts have come to mind. The extra I.P. work should help us decide the significance of the western anomaly. I think any additional ground mag. would be helpful also. If you can't work it in, I can get one of the I.P. crew to handle the job. Would you send me a copy of your geologic map and the ground magnetic data that you have.

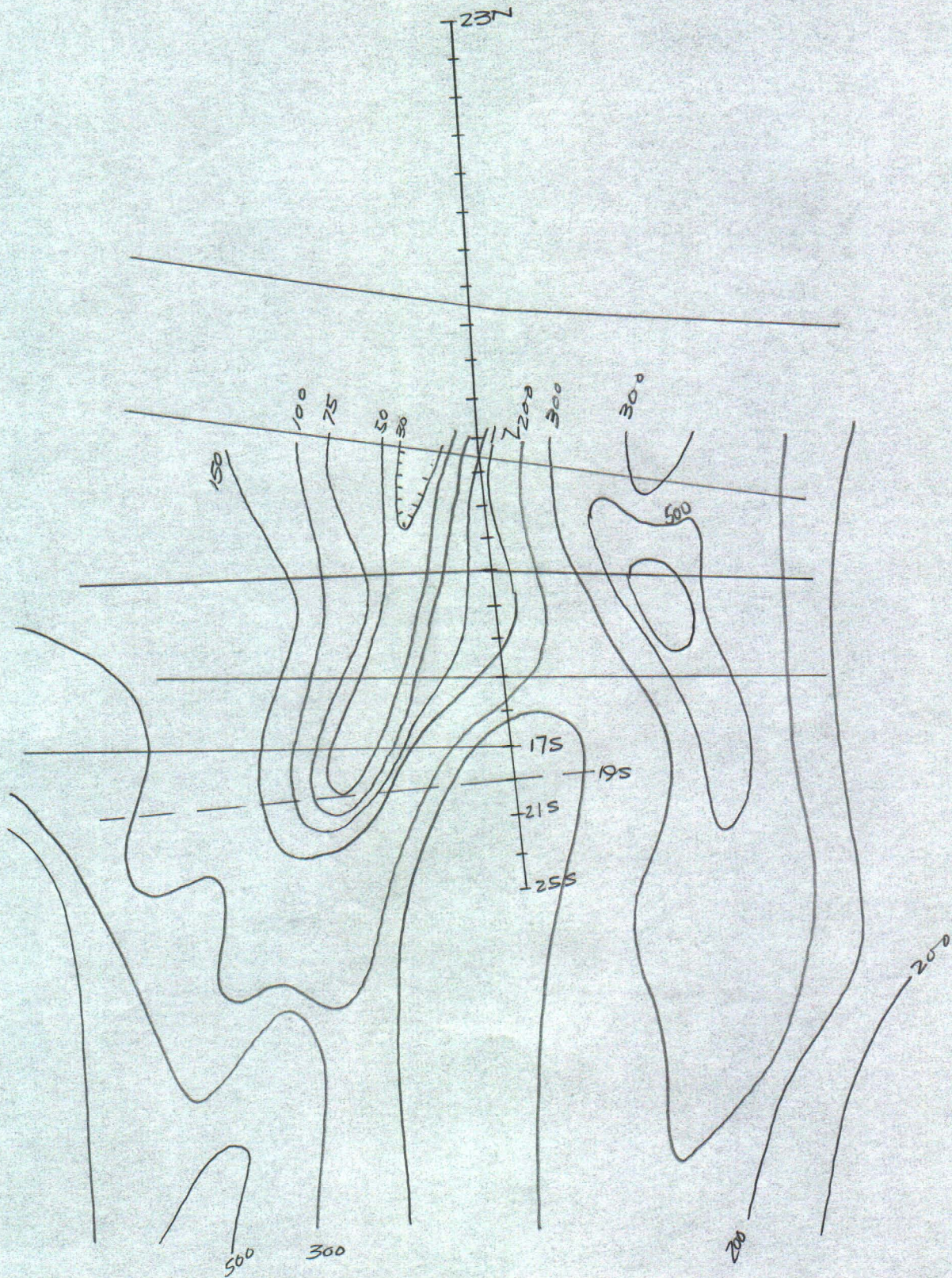


R. M. Sadowski

mj

Type	Geophysical By Whom	Work - Date	Striped Hills Line Miles
IP	Conoco	6-74	13.1
IP	Conoco	9-74	9 sq. mi.
Ground Mag	Conoco	9-75	16.2

(136) From 321" = 2000'
Striped Hills
Resistivity



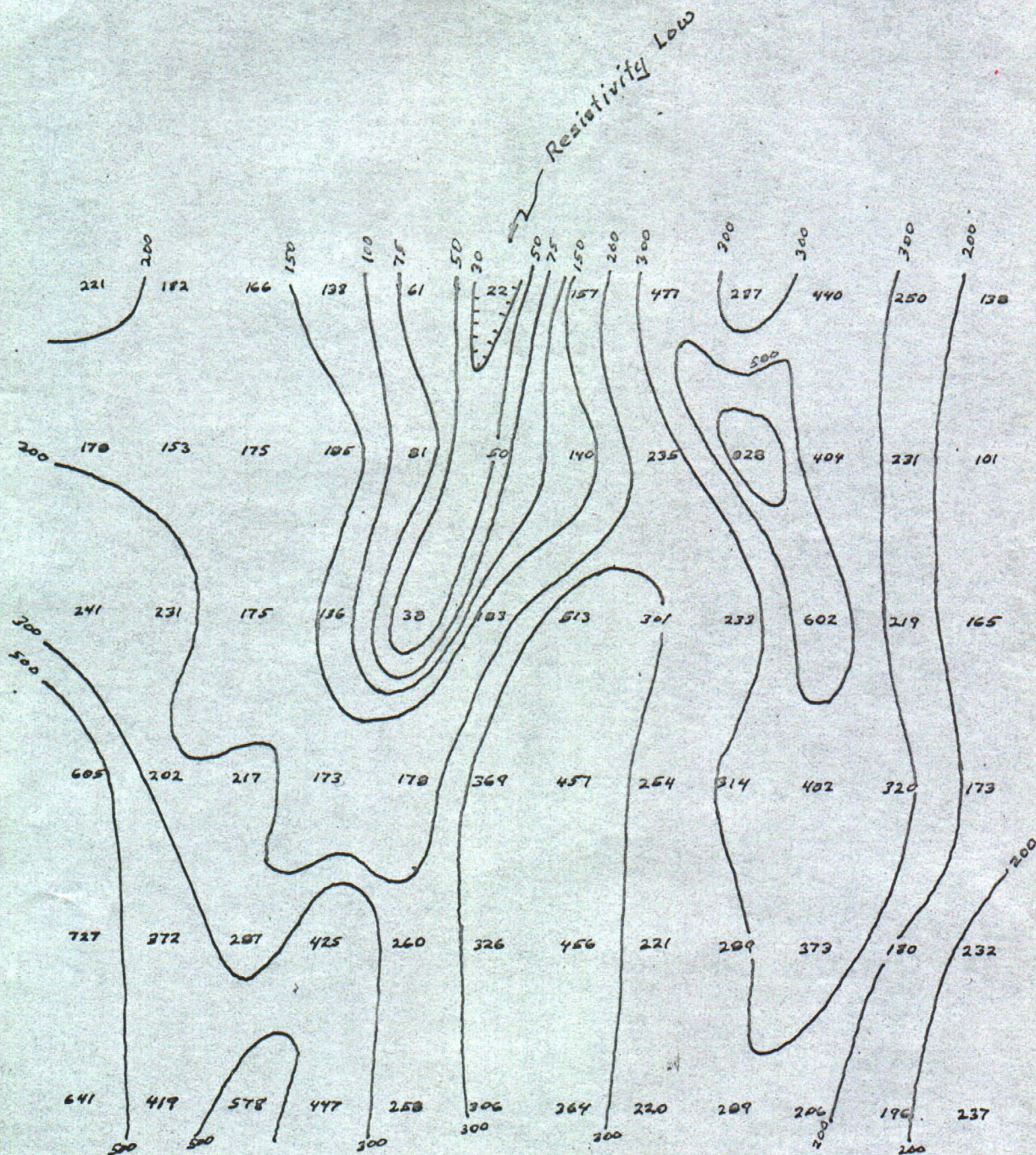


FIGURE 2. Gradient array resistivities 0.1 Hz
 Striped Hills Prospect
 September, 1974

pk

Interoffice Communication

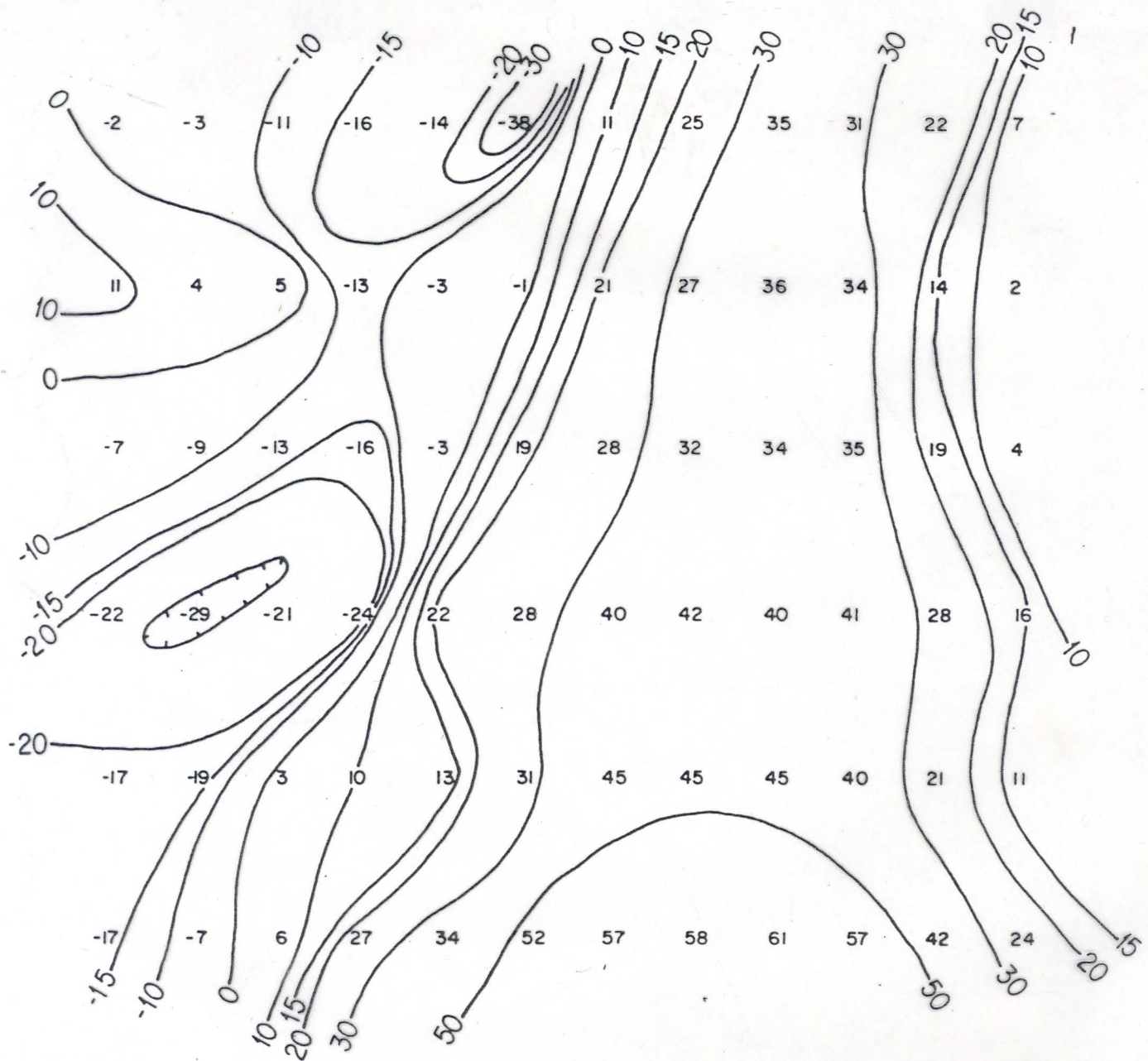
To P. H. Kirwin - Reno
From B. R. Berger - Reno
Date November 12, 1975
Subject IP Gradient Array Indicated Anomalies - Striped Hills

During this past week I field checked the area to the east of the Striped Hills claim block where the IP gradient array survey showed an anomalous response.

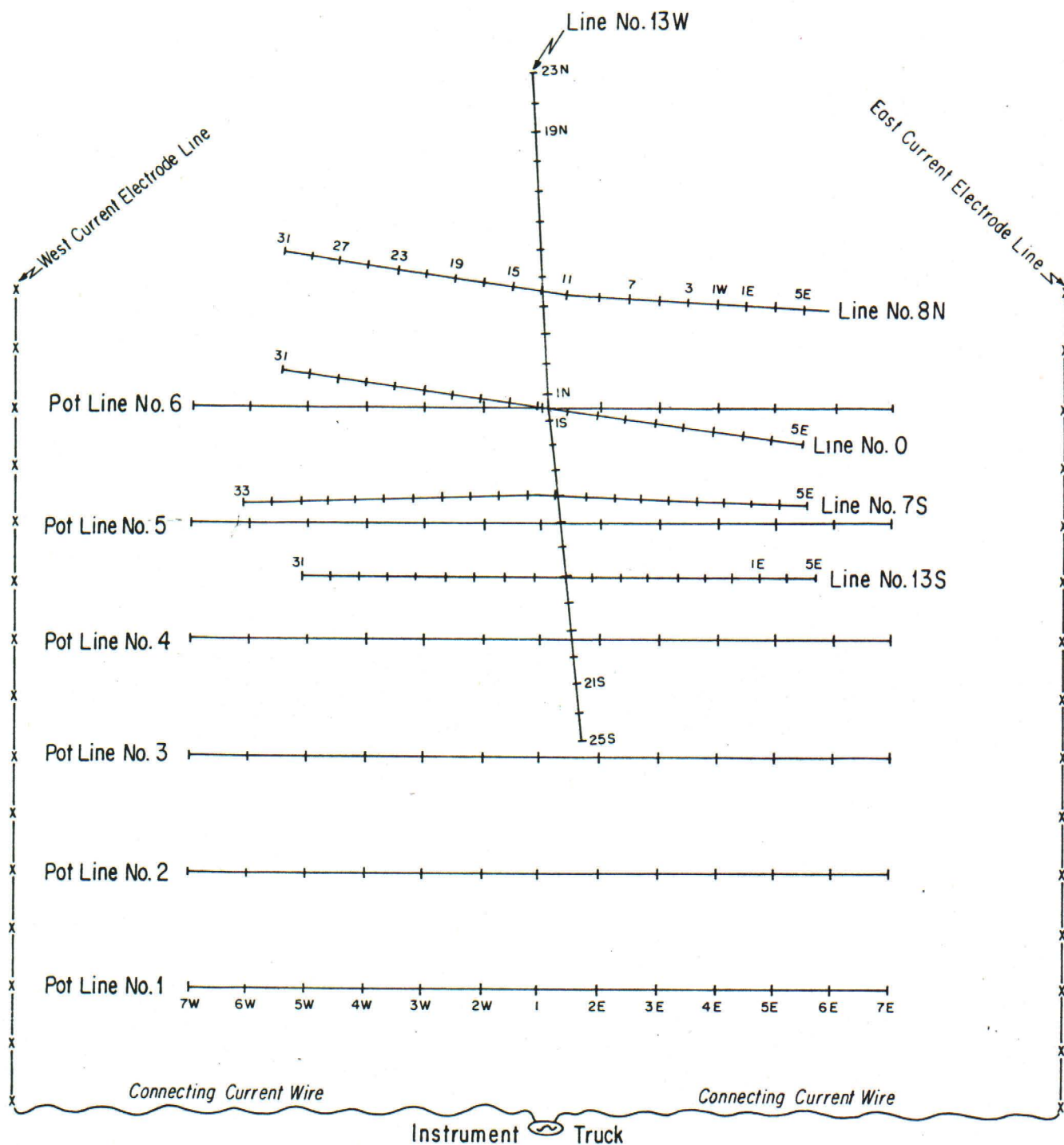
The area of potential interest is relatively flat and is covered by alluvium of unknown depth. No float was seen that would give any indication as to the source of the response.

Byron R. Berger
Byron R. Berger

pb



GRADIENT ARRAY PHASE ANGLES, STRIPED HILLS PROSPECT.



MAP OF GRADIENT ARRAY LAYOUT, STRIPED HILLS PROSPECT.
Sept., 1974

Figure 1