

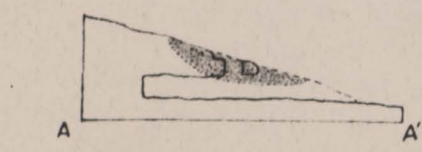


Explanation:

 Ore zone, brecciated quartz-scheelite vein

 Brecciated limestone, poorly exposed except on the crest of the hill

  
-Section through line A-A'-

MAP OF THE CINCH TUNGSTEN PROPERTY  
CAVE VALLEY, LINCOLN COUNTY, NEVADA

SCALE: 1 INCH = 50 FEET  
CONTOUR INTERVAL 10 FEET  
Elevation Assumed

Mapped by S. W. Hobbs

Assisted by S. E. Clabaugh

December, 1942

U. S. GEOLOGICAL SURVEY

3550 0023

174