


# NOTES

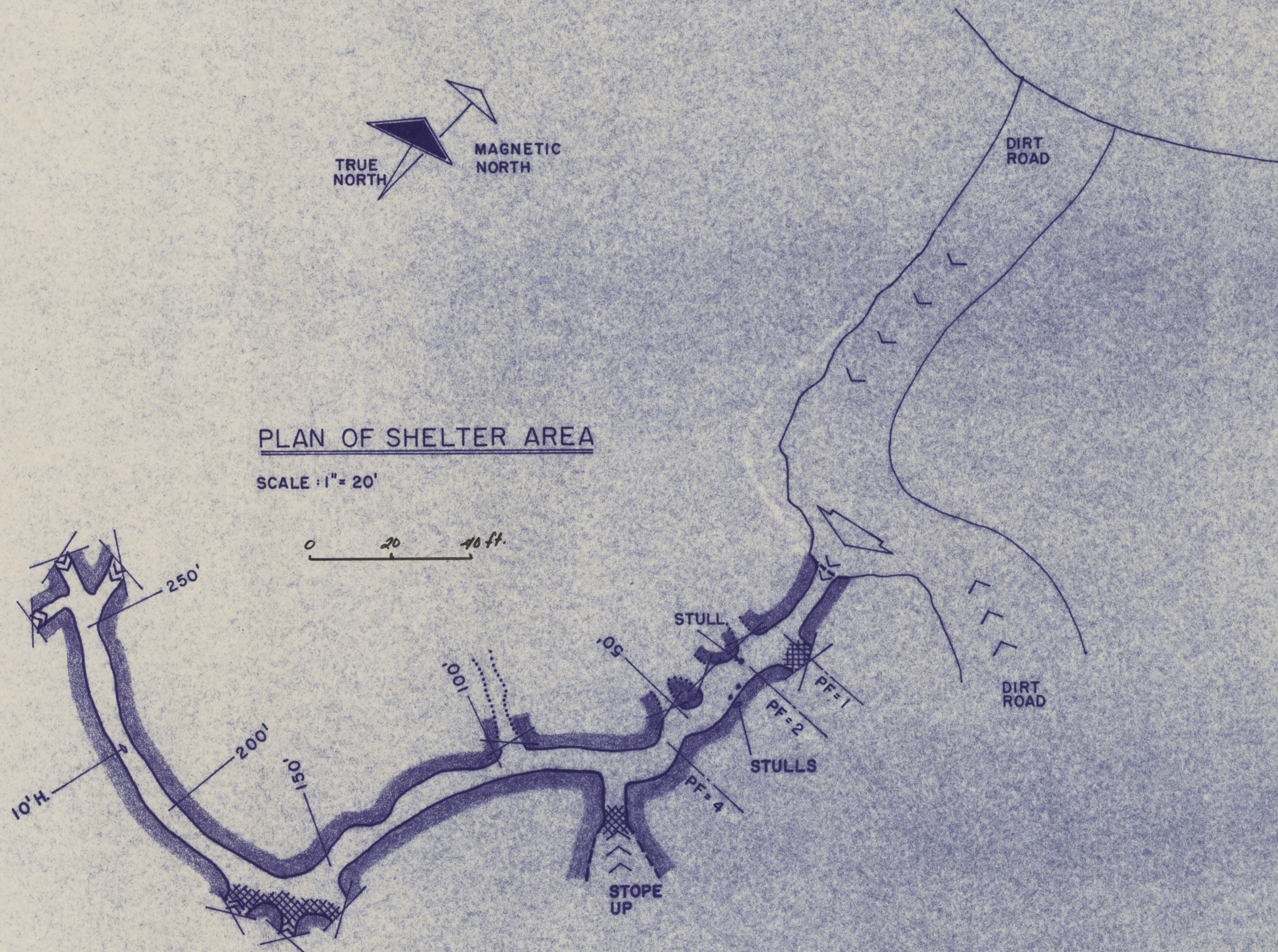
1. LARGE OPERATING MINE SHAFT NEARBY. ADIT IS ON MINING PROPERTY WITH GOOD SURVEILLANCE OF SHELTER.
2. ROADS WELL MAINTAINED WITH PARKING NEARBY.
3. SOME CLEAN-UP OF SLOUGH AT ENTRY AND IN ADIT NEEDED. TUNNEL 5' WIDE AND 7' HIGH EXCEPT WHERE NOTED.



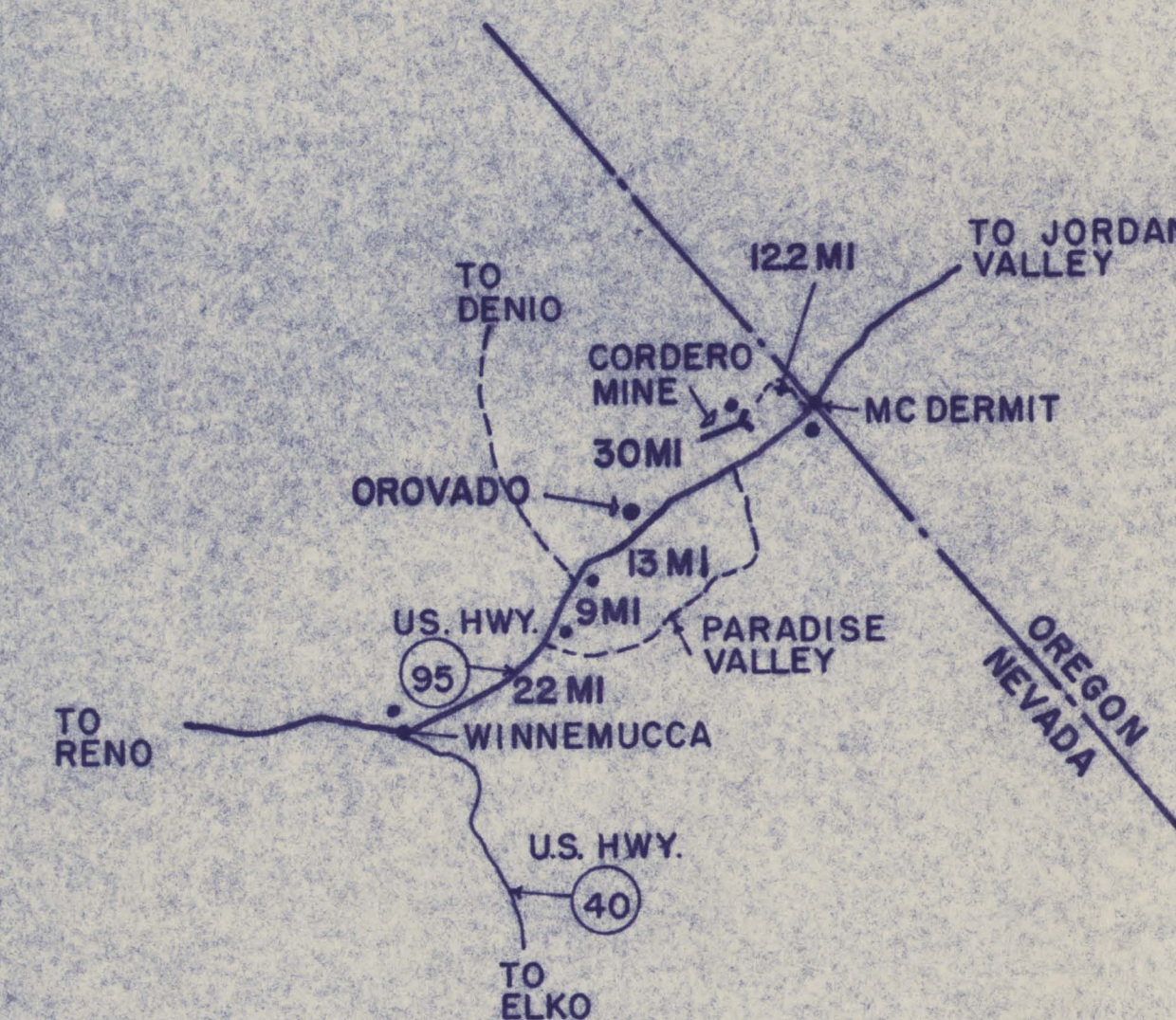
## PLAN OF SHELTER AREA

SCALE: 1" = 20'

0 20 40 ft.



## VICINITY MAP NOT TO SCALE



## LEGEND

- MAIN LEVEL
- - - WORKINGS
- X CAVED
- ..... UNUSABLE

DATE	BY
REVISIONS	BY
2-14-60	BY GOW
3-17-69	FM

FREDRIC H. MOLL  
FSA M 7 11 1064 64  
HARVE P. NELSON  
E.M., PH.D., P.E.

ARCHITECT  
LAS VEGAS, NEV.  
MINING ENG.  
RENO, NEVADA

NATIONAL FALLOUT SHELTER UPDATING SURVEY - NEVADA WEST  
FOR  
NAVAL FACILITIES ENGINEERING COMMAND  
STATE OF NEVADA CIVIL DEFENSE

CORDERO MINE  
FACILITY NO. 05062  
STD. LOC. NO. 74R3-00030  
SPACES 141

NEAR MC DERMITT  
HUMBOLDT COUNTY  
141 SPACES WITH VENT

SHEET  
1  
OF 1