~~6000~~ 0123

DISTRICT	Mountain View
DIST_NO	3290 4 ~~3~~ pages
TITLE If not obvious	Walker River Reservation Folder 35 Map of the Buckhorn - Lost Zone claims, Black Mtn. District, Mineral County, Nevada
COUNTY If different from written on document	Mineral
MULTI_DIST Y / N? Additional Dist_Nos:	
QUAD_NAME	
P_M_C_NAME (mine, claim & company names)	Buckhorn - Lost Zone LZ Nos 1-12 B Nos. 1-4
COMMODITY If not obvious	N/A

Keep docs at about 250 pages if no oversized maps attached
(for every 1 oversized page (>11x17) with text reduce
the amount of pages by ~25)

SS DD 11/7/07
Initials Date
Scanner: T.M. 5/15/08
DB TS 3/19/08

Remarks Claim location map
Claim map

(3290) 6900 0123

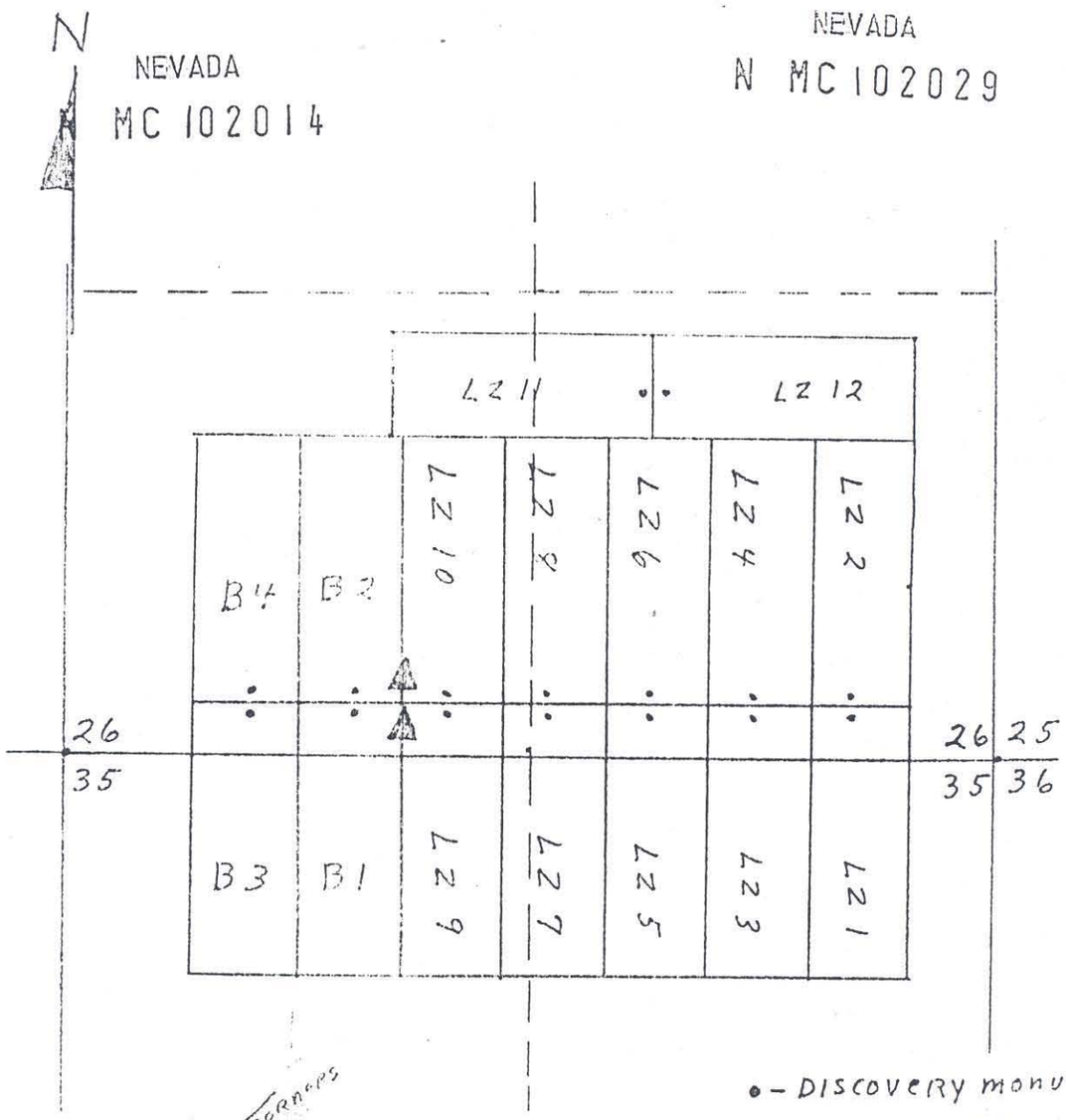

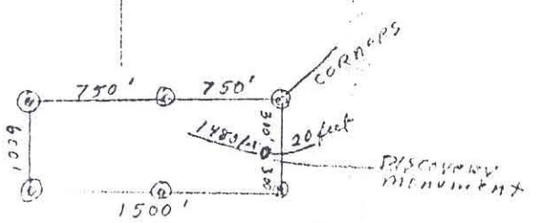

TYPICAL BUCKHORN LOST ZONE CLAIM

• - DISCOVERY monuments

▲ - MASTER monuments

LZ2 - Lost Zone #2 CLAIM

B2 - BUCKHORN #2 CLAIM

RECEIVED
Bureau of Land Management
10:00 A. M. OCT 3 1979
NEVADA STATE OFFICE
RENO, NEVADA

Describe here the position of the Claim Location Monument, if one is used. 1 inch = 1,000 feet

PROTRACTED SECTIONS

Map of the BUCKHORN-LOST ZONE LODE Mining Claim Group,

in Section 26, 35 UNSURVEYED Township, 13-N Range 27-E,

in the BLACK MT. Mining District,

MINERAL County, Nevada.

Located on the _____ day of _____, 19____, by

~~LOCATOR~~ name and address (please print) OWNER

Kenneth PALOSKY

BOX-345

BABBITT, NV. 89416

RECORDER'S STAMP

CARLISLE FORM NO. 58 N-T

MAP 1

SCHURZ QUAD.
NEVADA

Black MTN. (3290) 6000 0123

NEVADA
N MC 102014
UNITED STATES
DEPARTMENT OF THE INTERIOR
GEOLOGICAL SURVEY

NEVADA
N MC 102029
R27E

N

MINERAL COUNTY

14 13

23 24

BUCKHORN CLAIMS
LOST ZONE CLAIMS

26 25

		12	11		12	
84	82	10	K	6	4	2
83	81	9	7	5	3	1

RECEIVED
Bureau of Land Management
10:00 A. M. OCT. 3 1979
NEVADA STATE OFFICE
RENO, NEVADA

T13N

35 36

Black Mountain

Protracted sections
UNSURVEYED AREA

OWNER
Kenneth PALOSKY
BOX-345
SABOITT, NV. 89416

Pumpkin

MAP-2-

SCHURZ QUA.
NEVADA

Black MTN,

(32 80) 6000 0123

NEVADA
N MC 102014

NEVADA
N MC 102029

UNITED STATES
DEPARTMENT OF THE INTERIOR
GEOLOGICAL SURVEY

R27E

Approximate outline of BUCKHORN LOST ZONE CLAIMS

UNSURVEYED AREA

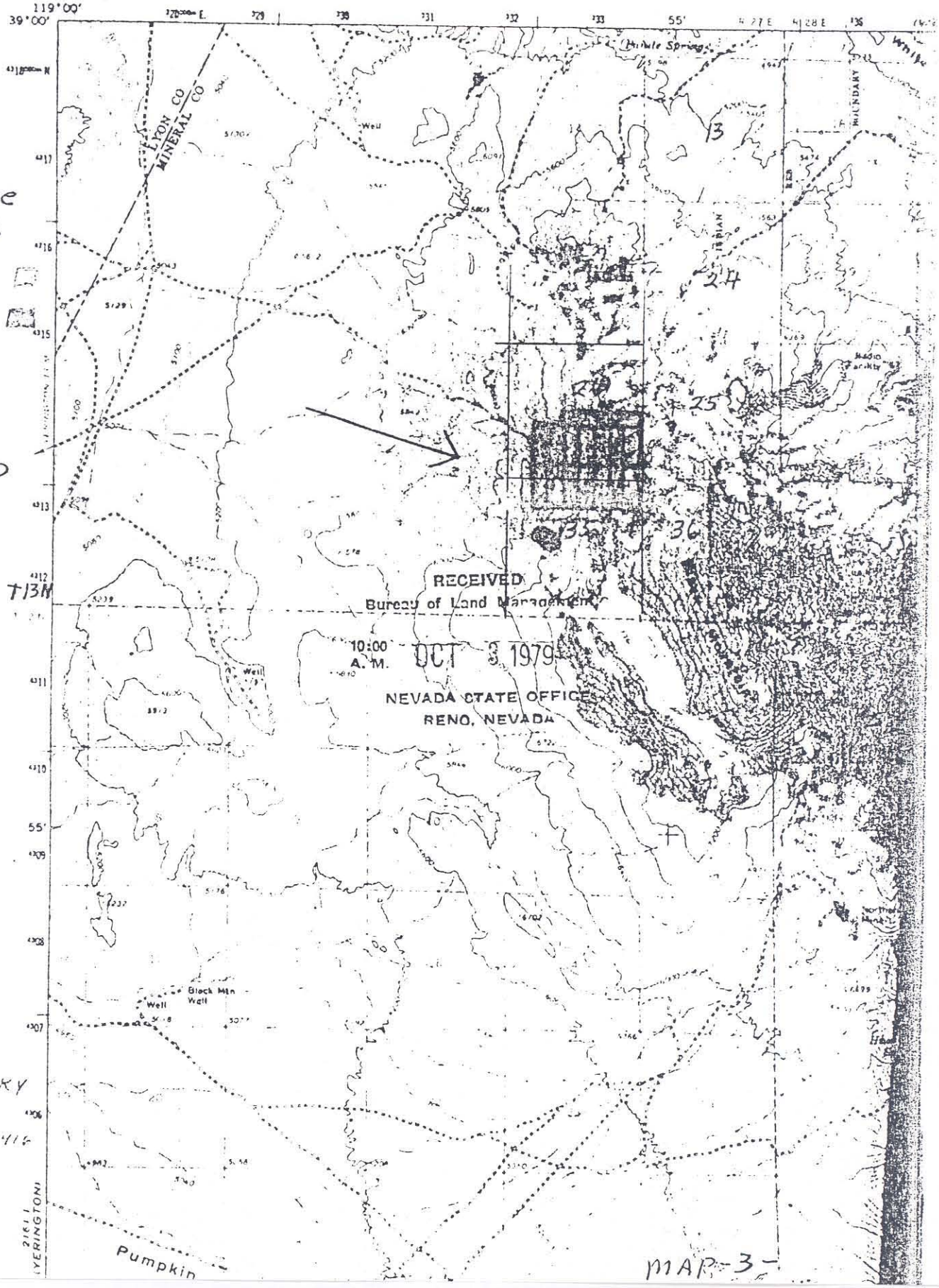

OWNER
Kenneth PALOSKY
Box-345
Babbitt, Nv. 89415

MAP-3-