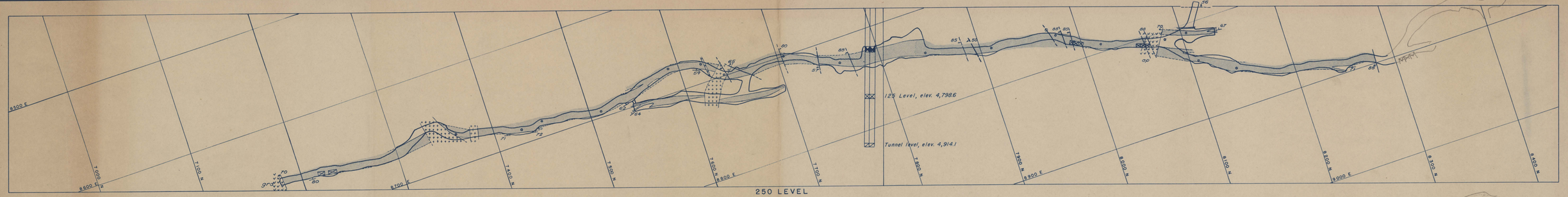

250 LEVEL

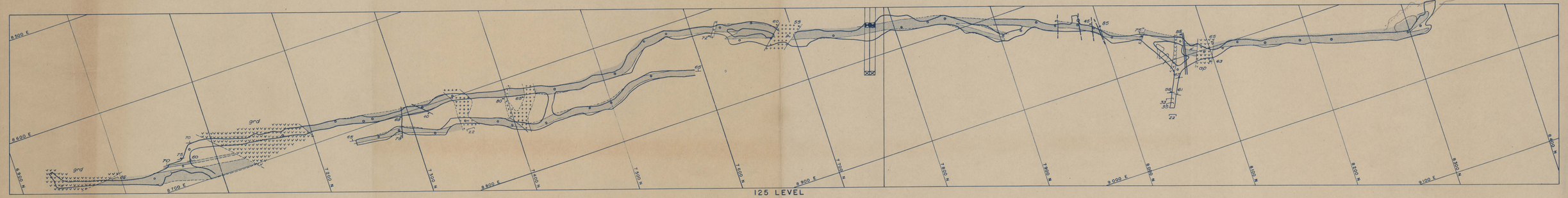

125 LEVEL

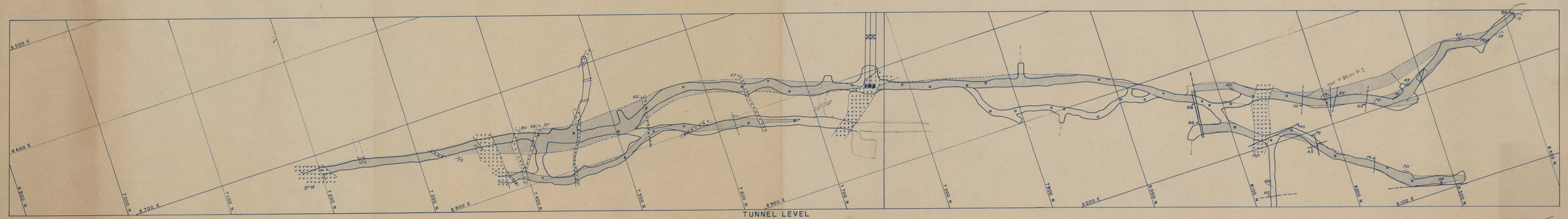

TUNNEL LEVEL

EXPLANATION

- Hornblende andesite
- Aplite
- Granodiorite
- Phyllite and hornfels
- Tactite and limestone, mostly scheelite-bearing
- Fault, showing dip, dashed where projected
- Strike and dip of beds
- Strike and dip of schistosity
- Strike and dip of mineralized joint
- Contact, dashed where inferred
- Bottom of raise
- Top of raise

282

0 40 80 120 160 200 feet

TRUE NORTH
MAGNETIC NORTH 19°

GEOLOGIC MAPS OF THE WORKINGS IN THE NORTH SUTTON MINE

Mapped by M. R. Klepper, C. W. Chesterman, and Peter Jacobsen, 1942; additions by D. M. Lemmon, 1946-47

T34N R34E Sec26 282

TUNGSTEN DEPOSITS IN THE EUGENE MOUNTAINS AREA NEAR MILL CITY, PERSHING COUNTY, NEVADA

3570 0169

032-027-0049