GEOLOGIC PLAN
and
VERTICAL LONGITUDINAL PROJECTION
of
THE WORKINGS IN THE SOUTH SUTTON MINE
NEVADA MASSACHUSETTS COMPANY, MILL CITY, NEVADA

M.R.Klepper
C.W.Chesterman
P. Joralemon

U.S. Geological Survey

April 1943

U. S. GEOL. SURVEY
CONFIDENTIAL
FOR USE OF
U. S. GOVERNMENT
ONLY

scale



EXPLANATION

- Tactite — Intensity of dots indicates approximate amount of scheelite: closest spacing of dots equals 1% WO_3
- Limestone and marble
- Soft hornfels
- Hard hornfels
- Hornblende Andesite
- Fault
- Inferred fault
- Fault breccia
- Inaccessible workings
- Ore has been stoped

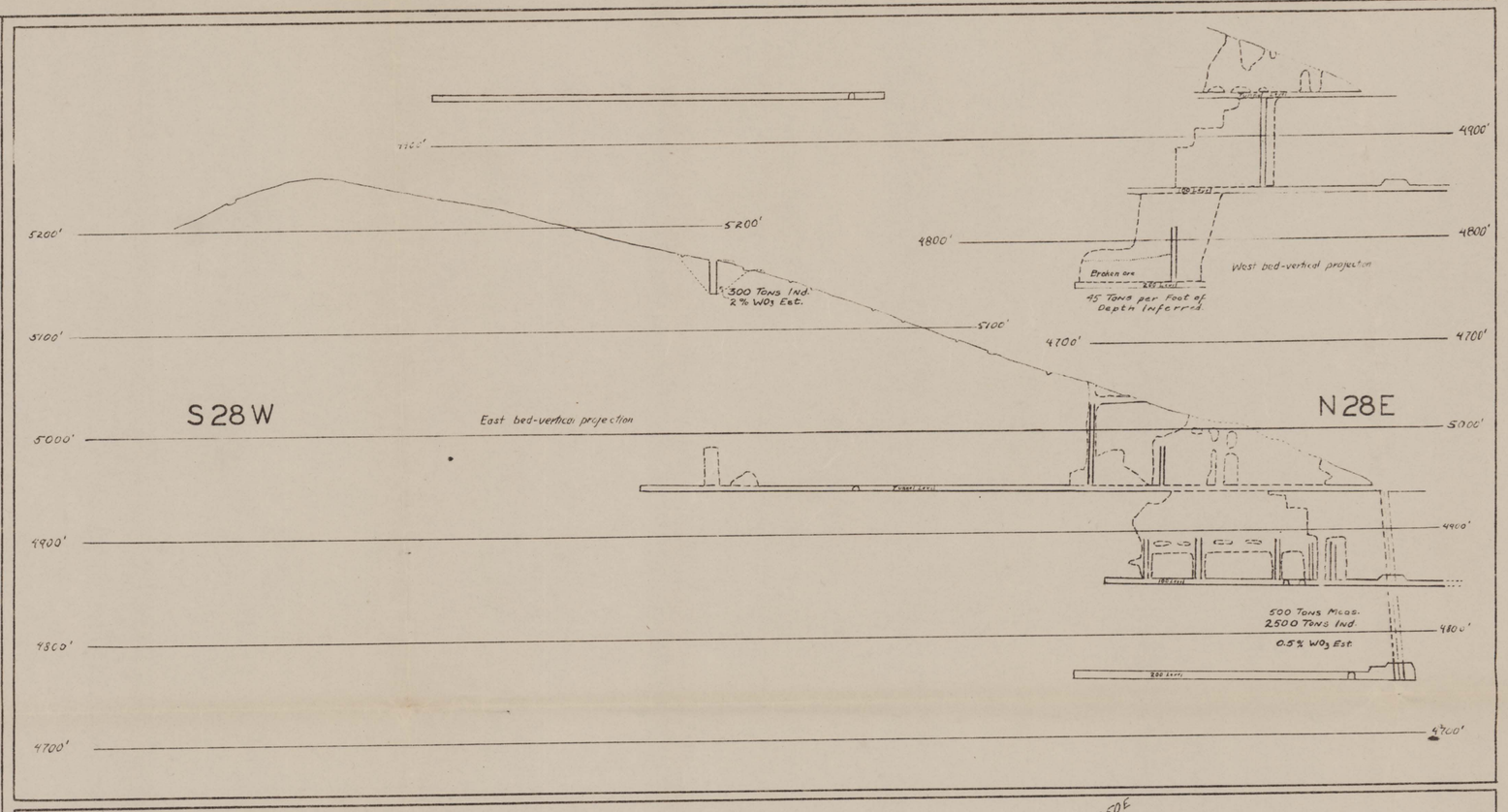

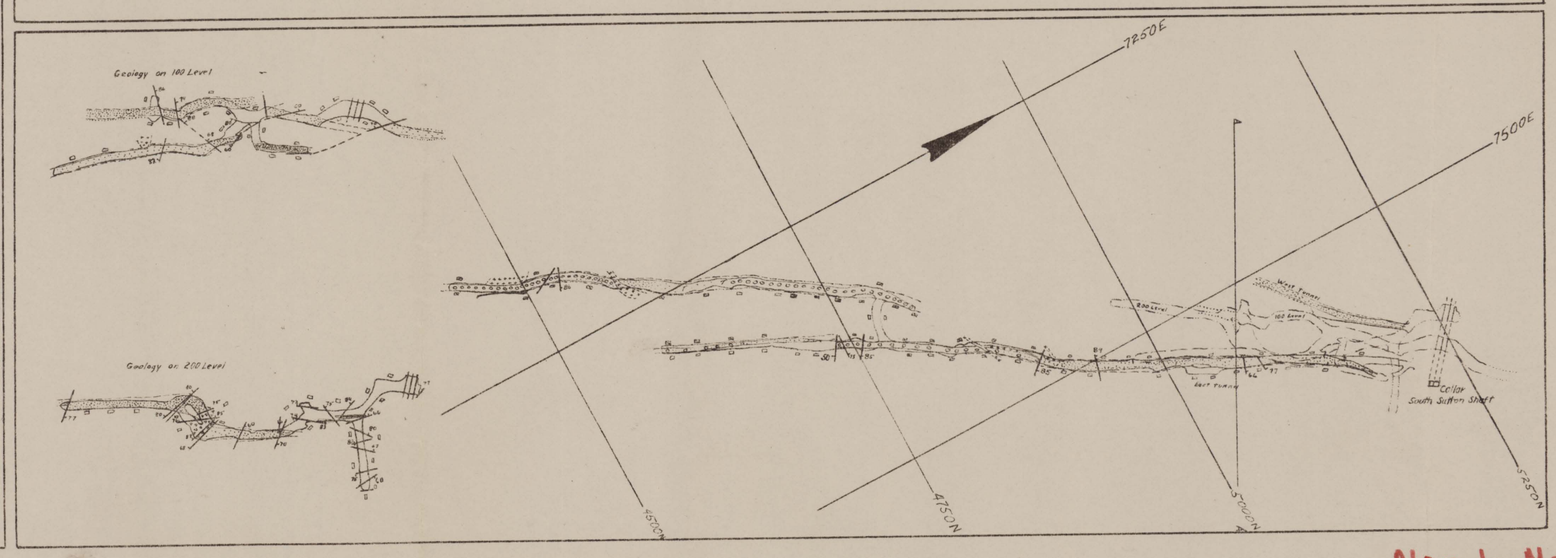

Nevada Mass. Mine
282

3070 0109