(2520) 6000 0017

STANDARD FORM NO. 64

# *Office Memorandum* • UNITED STATES GOVERNMENT

TO :

DATE:

FROM :

SUBJECT:

Retain
Duplicates.

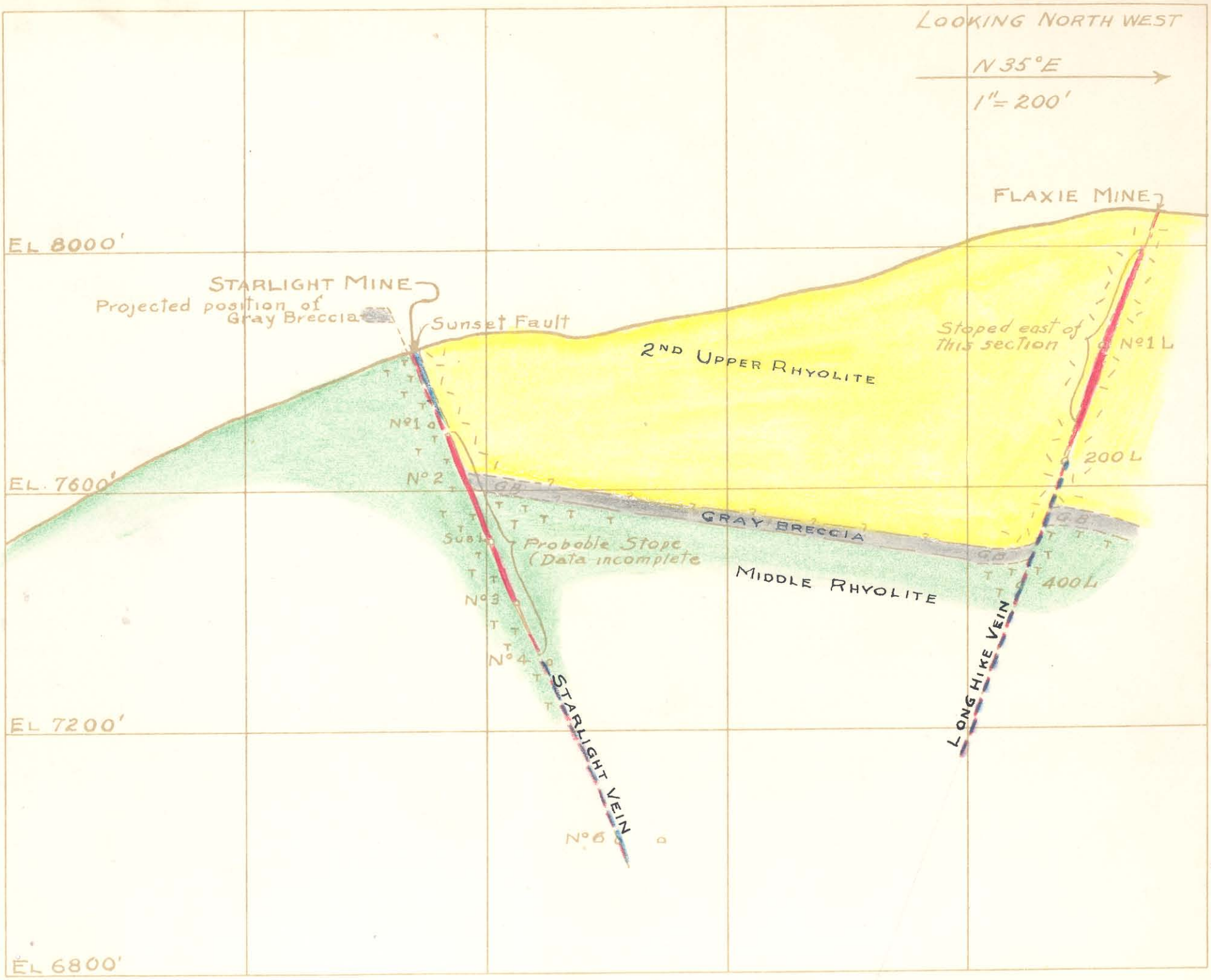


DATE JAN 10-22 1941
SCALE 1" = 200'
MINE GRAY ROCK
LEVEL SECTION A-B
NOTES BY BEESON

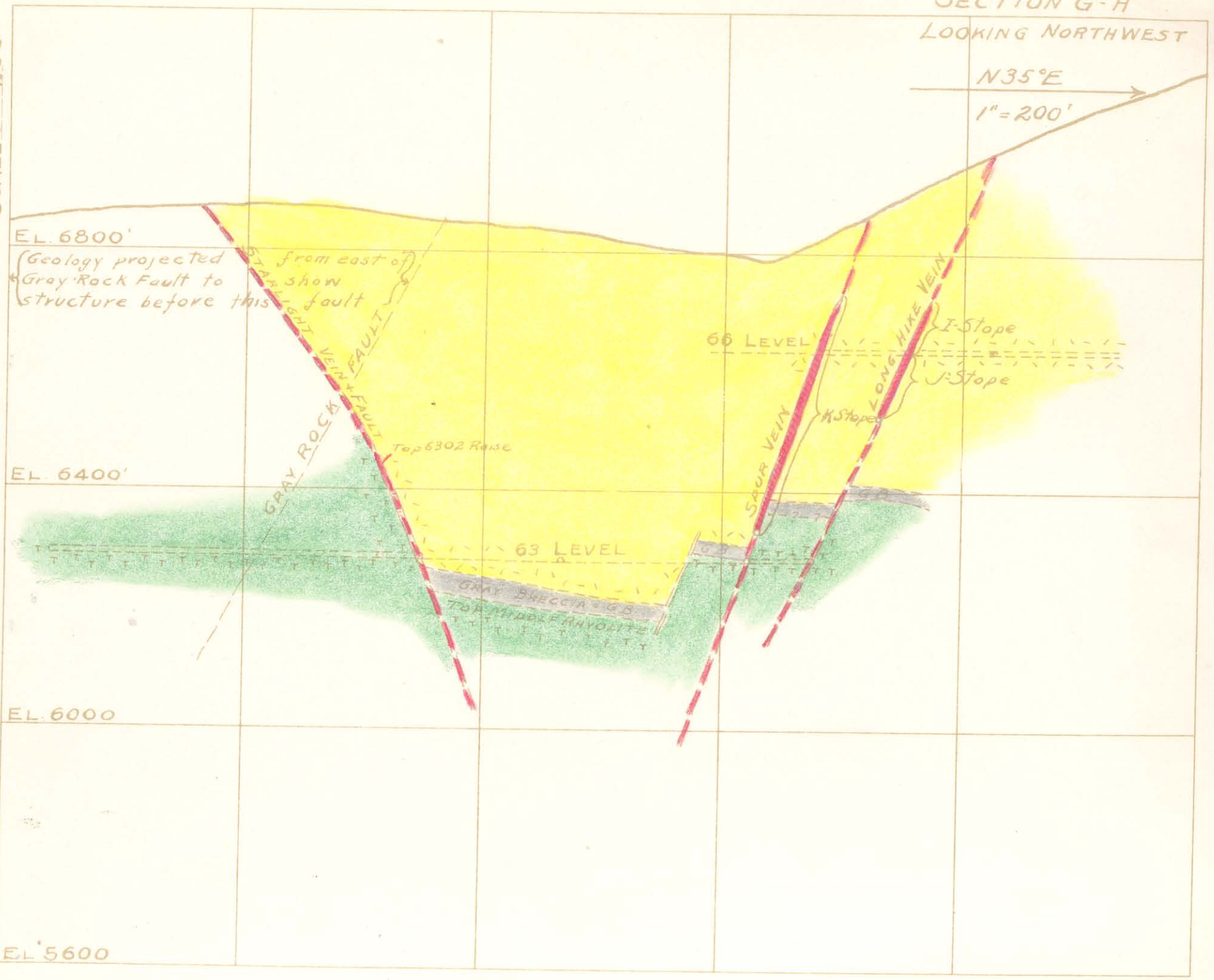


DATE JAN 10-22 1941
SCALE 1" = 200'
MINE GRAY ROCK
LEVEL SECTION G-H
NOTES BY BEESON

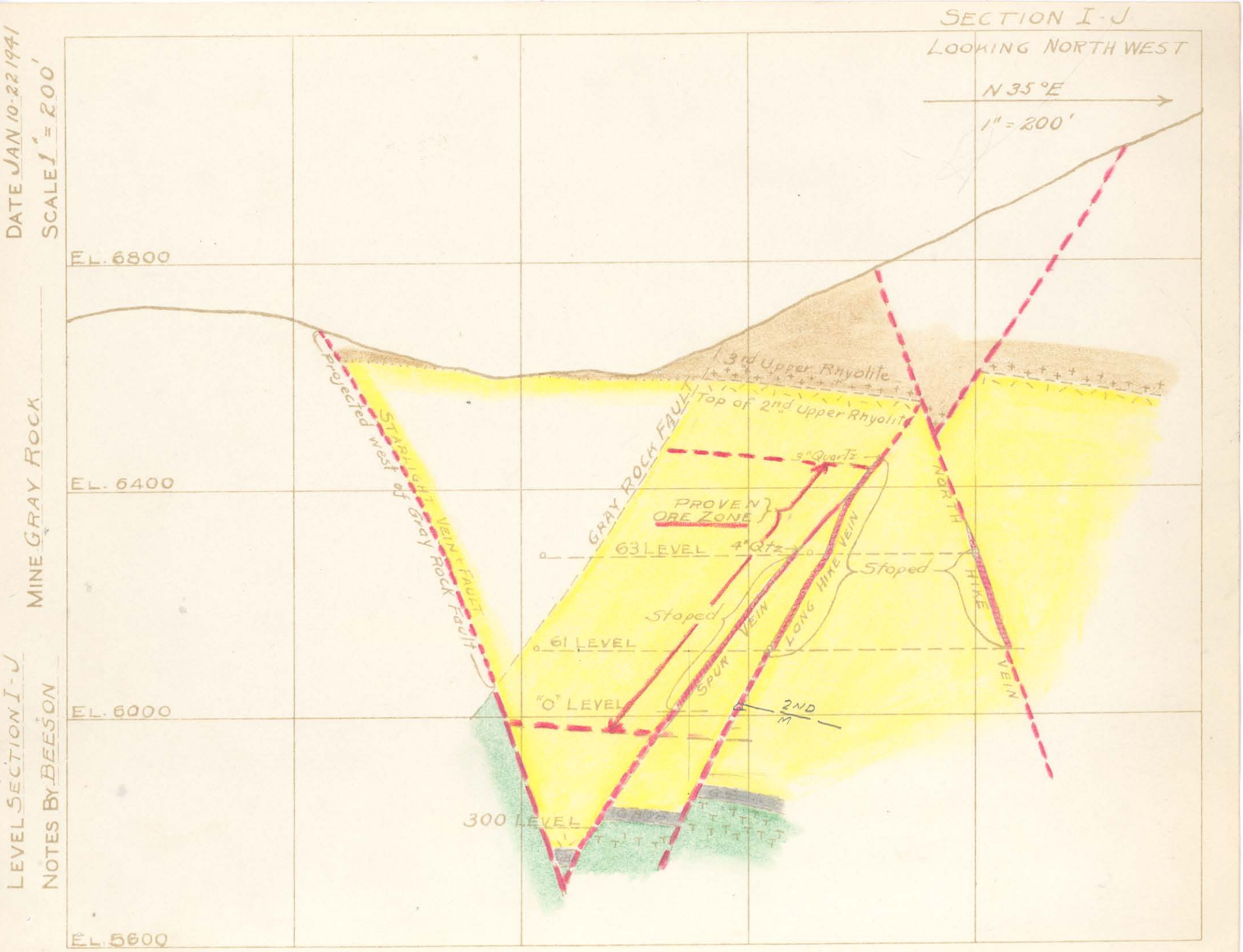
SECTION I-J
LOOKING NORTH WEST
N 35° E
1" = 200'
DATE JAN 10-22 1941
SCALE 1" = 200'
MINE GRAY ROCK
LEVEL SECTION I-J
NOTES BY BEESON
EL. 6800
EL. 6400
EL. 6000
EL. 5600
3rd Upper Rhyolite
Top of 2nd Upper Rhyolite
GRAY ROCK FAULT
Projected west of Gray Rock Fault
STARLIGHT VEIN & FAULT
3rd Quartz
PROVEN ORE ZONE
63 LEVEL
4th Qtz
Stoped
61 LEVEL
"O" LEVEL
SPUR VEIN
LONG HIKE VEIN
NORTH HIKE VEIN
2ND M
300 LEVEL

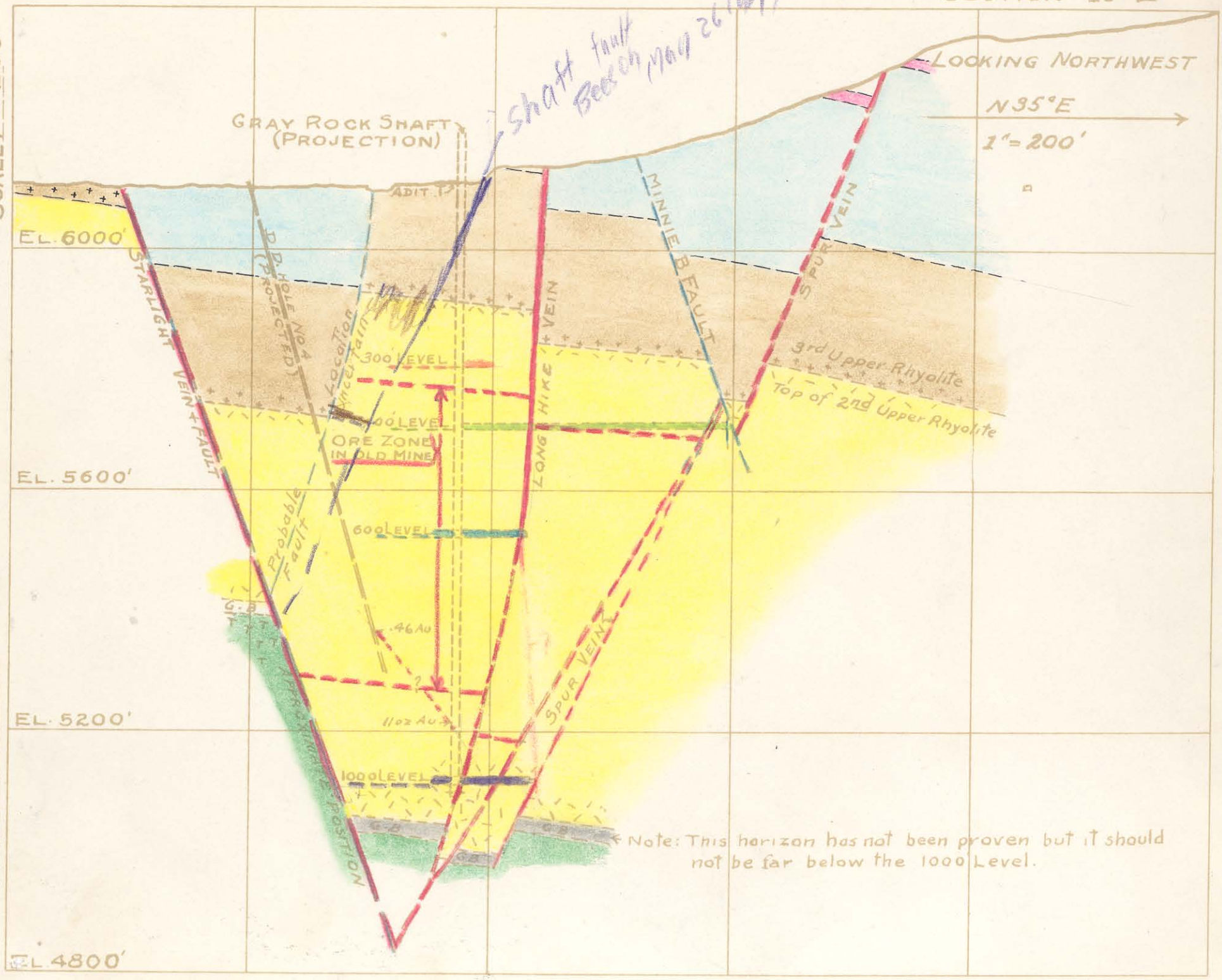
SECTION K-L
LOOKING NORTHWEST
N35°E
1" = 200'
Shaft fault Beech May 26 1949
GRAY ROCK SHAFT (PROJECTION)
ADIT
EL. 6000'
EL. 5600'
EL. 5200'
EL. 4800'
STARLIGHT VEIN + FAULT
D.D. HOLE No 4 (PROJECTED)
Location uncertain
300' LEVEL
100' LEVEL
ORE ZONE IN OLD MINE
600' LEVEL
.46 Au
11 oz Au
1000' LEVEL
Probable Fault
G.B.
LONG HIKE VEIN
MINNIE B FAULT
SPUR VEIN
3rd Upper Rhyolite
Top of 2nd Upper Rhyolite
Note: This horizon has not been proven but it should not be far below the 1000' Level.
DATE JAN 10-22 1941
SCALE 1" = 200'
MINE GRAY ROCK
LEVEL SECTION K-L
NOTES BY BEESON