

#120

D1.11









GEOLOGIC MAP OF THE SILVER CLOUD MINE
ELKO COUNTY, NEVADA

0 200 400 FEET
CONTOUR INTERVAL 20 FEET

THIS MAP IS PRELIMINARY AND
HAS NOT BEEN EDITED OR REVIEW-
ED FOR CONFORMITY WITH U. S.
GEOLOGICAL SURVEY STANDARDS.

EXPLANATION

-  CINNABAR
-  CHALCEDONIZED ASH
-  ASH AND OPALIZED ASH
-  FAULT OR FRACTURE ZONE
SHOWING DIP
-  STRIKE AND DIP OF BEDDING
-  PIT

By J.M. Nelson and
D.M. Cox, 1941

FO-106-4

Field Records File
Geologic Division
U. S. Geological Survey
Denver, Colorado

#120 Ivanhoe dist. Nevada

2480 0028

THIS MAP IS PRELIMINARY AND
HAS NOT BEEN EDITED OR REVIEW-
ED FOR CONFORMITY WITH U.S.
GEOLOGICAL SURVEY STANDARDS

Item M1

62