FORM 1006

1940 0003

(198)

~~Sheet I~~

item 3

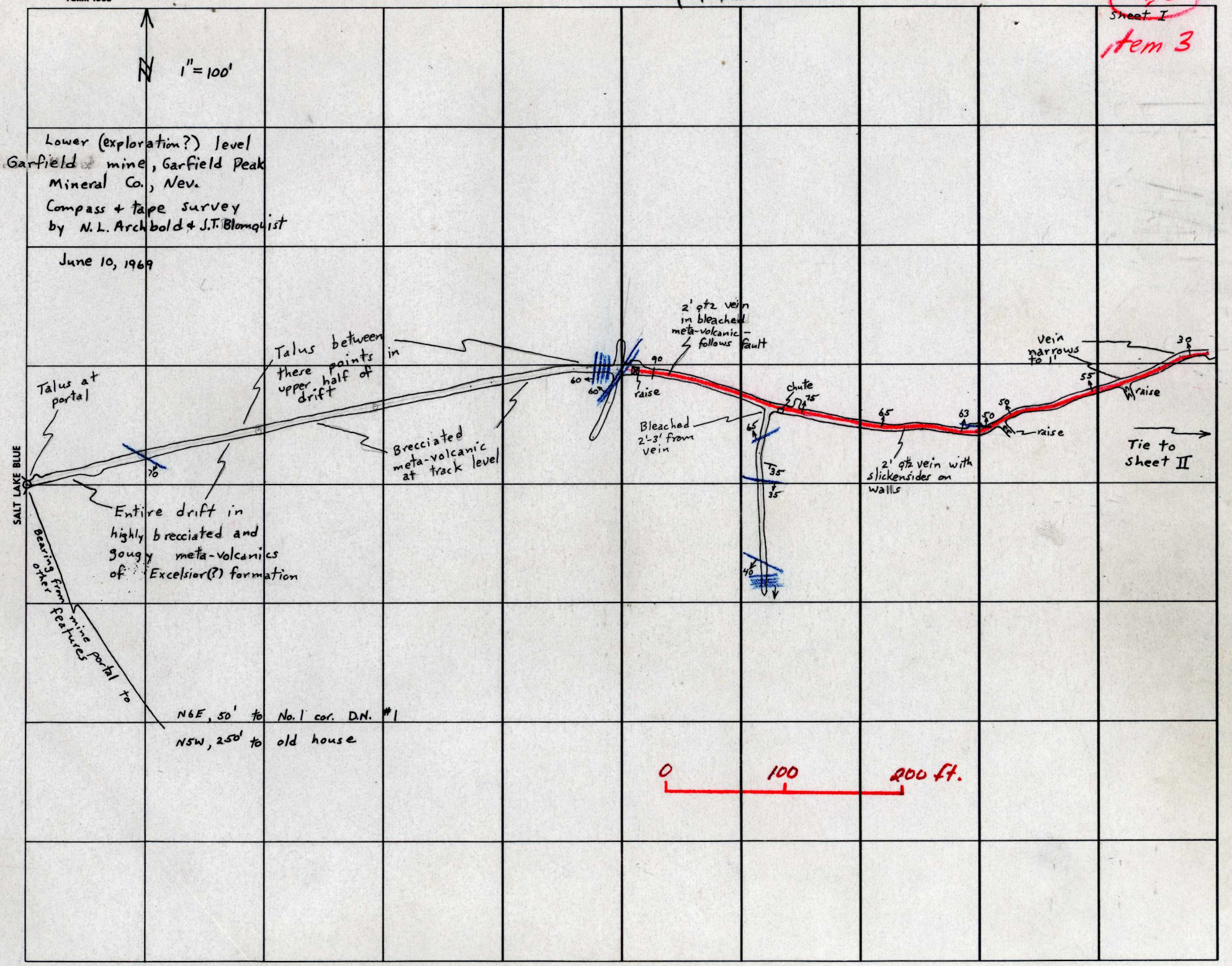

FORM 1006

Sheet II

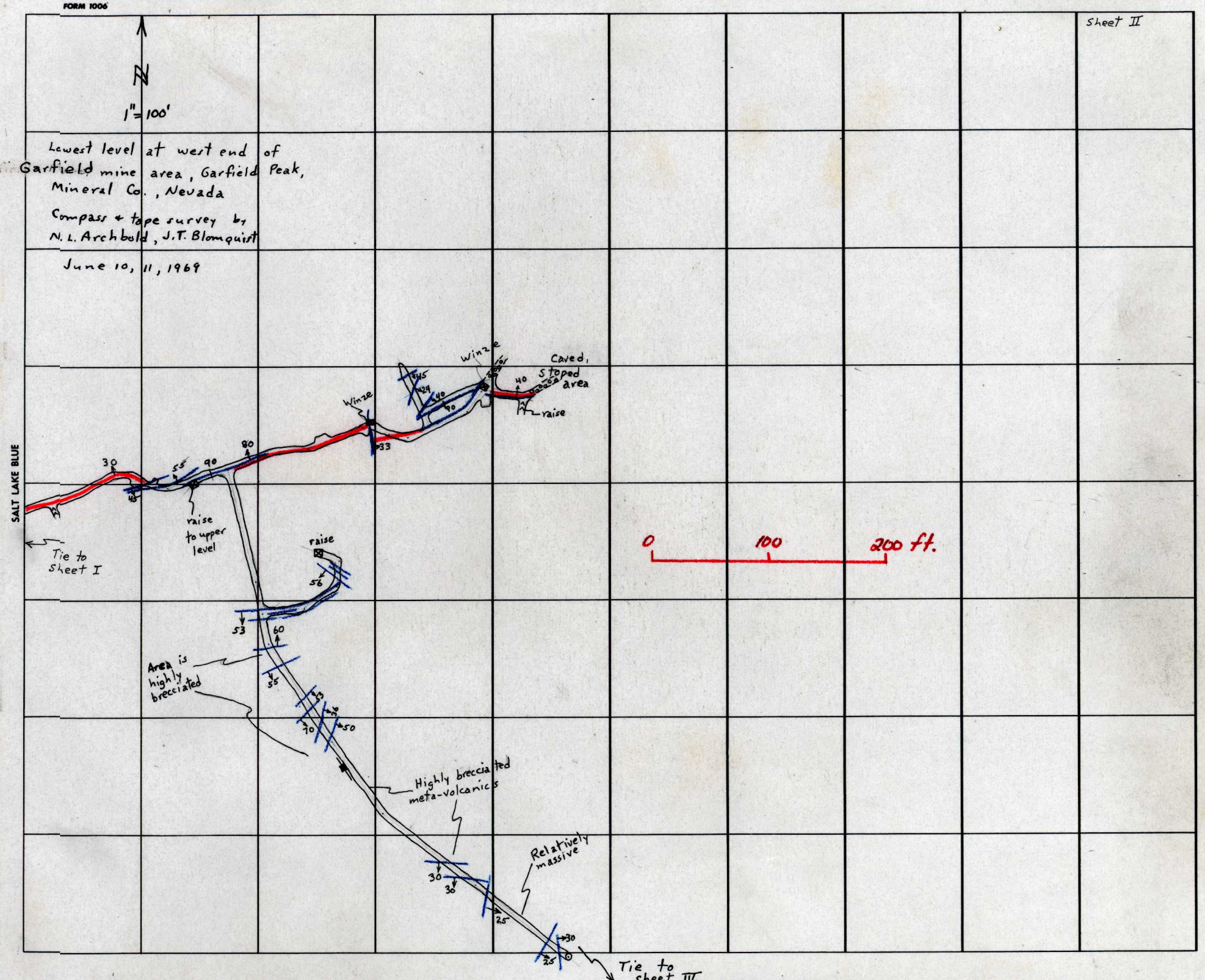

FORM 1006

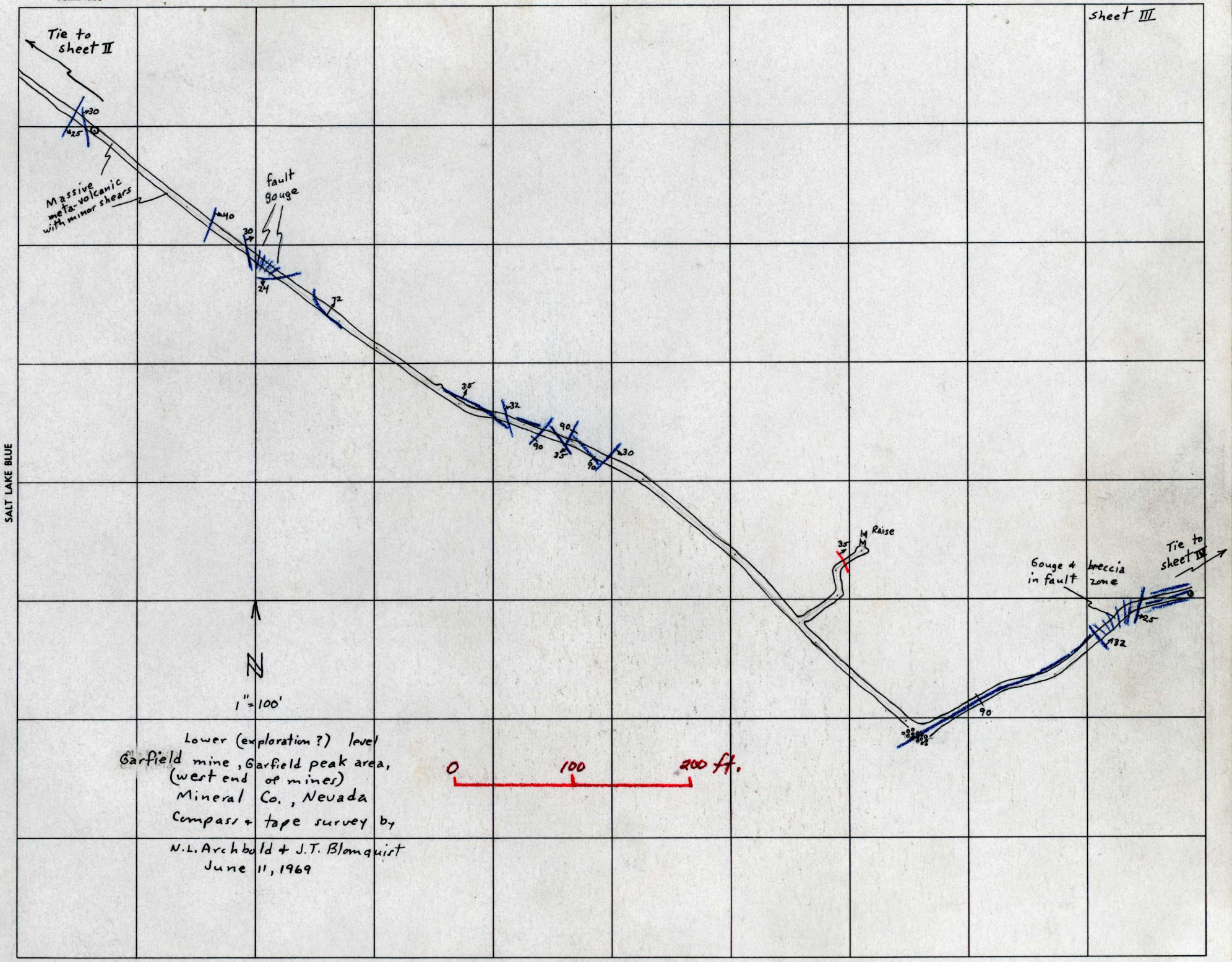

Lower (exploration ?) level
Garfield mine, Garfield peak area,
(west end of mines)
Mineral Co., Nevada
Compass + tape survey by
N.L. Archbold + J.T. Blomquist
June 11, 1969

SALT LAKE BLUE

FORM 1006

SALT LAKE BLUE

Sheet IV

N

1" = 100'

Garfield mine, Garfield Peak
Mineral Co., Nevada
Compass + pace survey by
N.L. Archbold + J.T. Blomquist
June 11, 1969

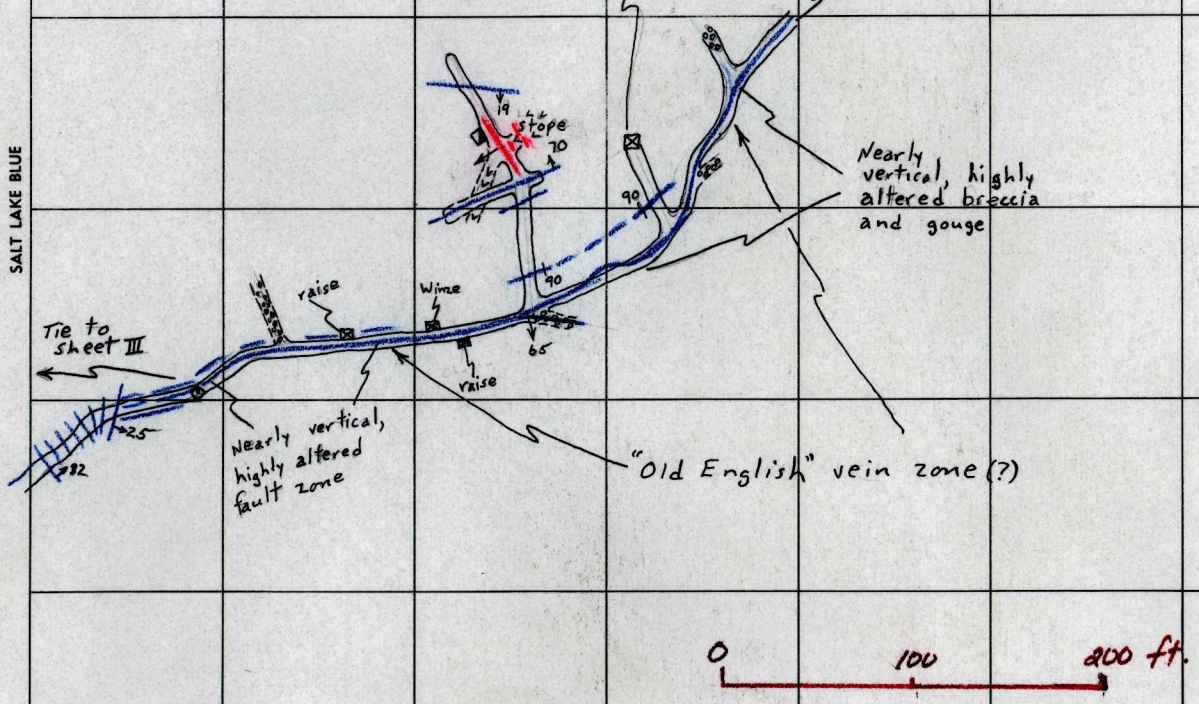

Note:

Vein to fault	NW is up to zone.	2½' qtz in
"Vein" to highly limonite	SE is complex altered; with veinlets.	fault zone, numerous