1800 0100

quartz vein

calcite vein

fault

outcrop rhyolite tuff

103
o
brunton & tape station

40 30 20 10 0 20 40

SCALE IN FEET

HOUSTON OIL & MINERALS CORPORATION
MINERALS DIVISION

COMPILED	DATE	DRAFTED	DATE
F. SAUNDERS		J. BROOKHOUSER	
REVISED	DATE	REVISED	DATE
T. JENNINGS	10/78		

FAIRVIEW MINING DISTRICT CHURCHILL COUNTY, NEVADA

SOUTH FAIRVIEW
DETAILED SURFACE GEOLOGY OF GOLD COIN NUMBER TWO VEIN

PLATE 7

DATE 12/23/77 SCALE 1" = 20' DWG. NO. A-12-4a

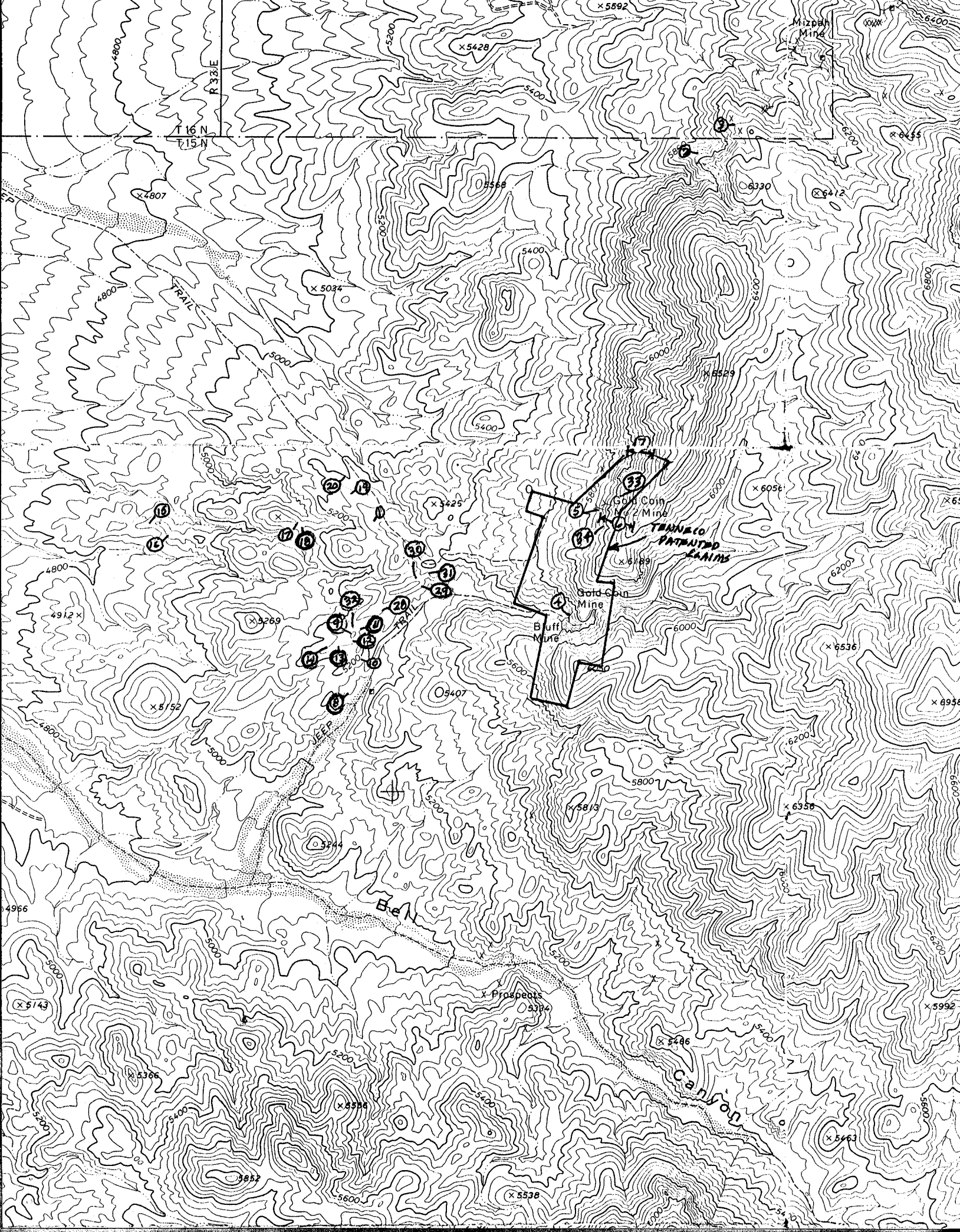
Mizpah Mine
R 33 E
T 16 N
T 15 N
TRAIL
JEEP
Gold Coin Mine
TRINECO PATENTED CLAIMS
Bluff Mine
Prospects
Canyon

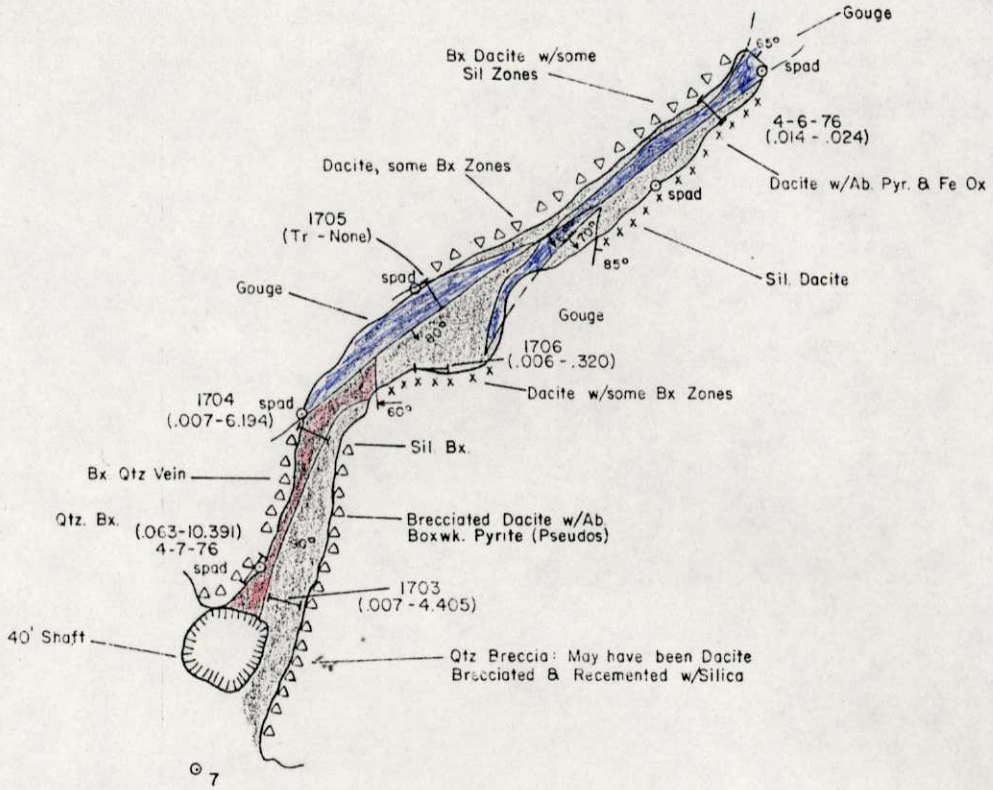

DACITE

QUARTZ VEIN

FAULT

20 10 0 5 10 15 20 40

SCALE IN FEET

HOUSTON OIL & MINERALS CORPORATION
MINERALS DIVISION

F.S., G.K. 7/77, J.B.

FAIRVIEW MIN. DIST. CHURCHILL CO, NEVADA

SOUTH FAIRVIEW

GOLD COIN I

TUNNEL No.1

UNDERGROUND GEOLOGY

DATE 2/1/78 SCALE 1" = 20' DWG NO

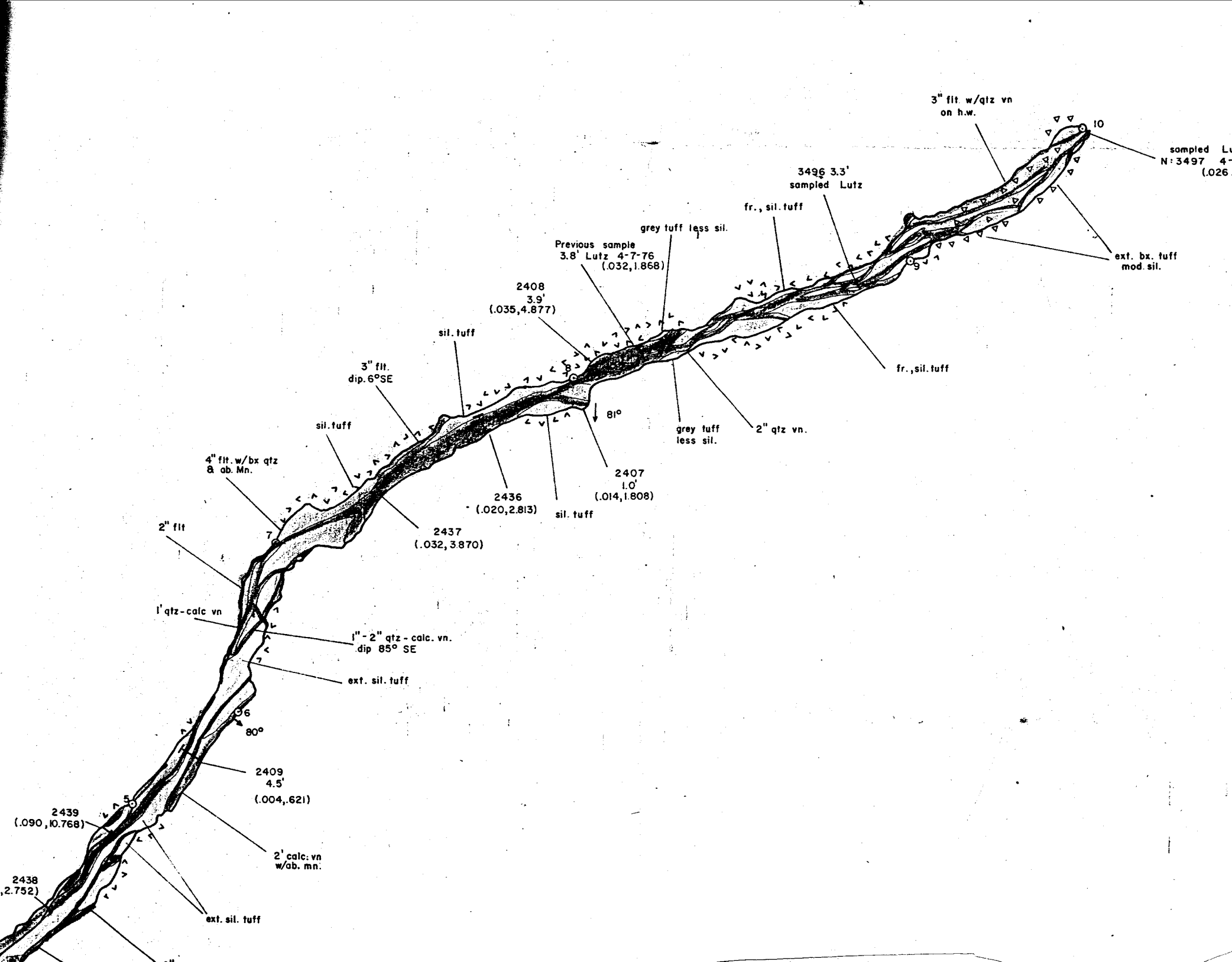
3" flt. w/qtz vn
on h.w.
10
sampled Lu
N:3497 4-
(.026
3496 3.3'
sampled Lutz
fr., sil. tuff
grey tuff less sil.
Previous sample
3.8' Lutz 4-7-76
(.032,1.868)
ext. bx. tuff
mod. sil.
9
2408
3.9'
(.035,4.877)
sil. tuff
3" flt.
dip. 6°SE
8
81°
fr., sil. tuff
grey tuff
less sil.
2" qtz vn.
sil. tuff
4" flt. w/bx qtz
& ab. Mn.
2407
1.0'
(.014,1.808)
2436
(.020,2.813)
sil. tuff
2" flt
7
2437
(.032,3.870)
1' qtz-calc vn
1"-2" qtz-calc. vn.
dip 85° SE
ext. sil. tuff
6
80°
2409
4.5'
(.004,.621)
5
2439
(.090,10.768)
2' calc. vn
w/ab. mn.
2438
,2.752)
ext. sil. tuff

MAIN LEVEL
Plan View

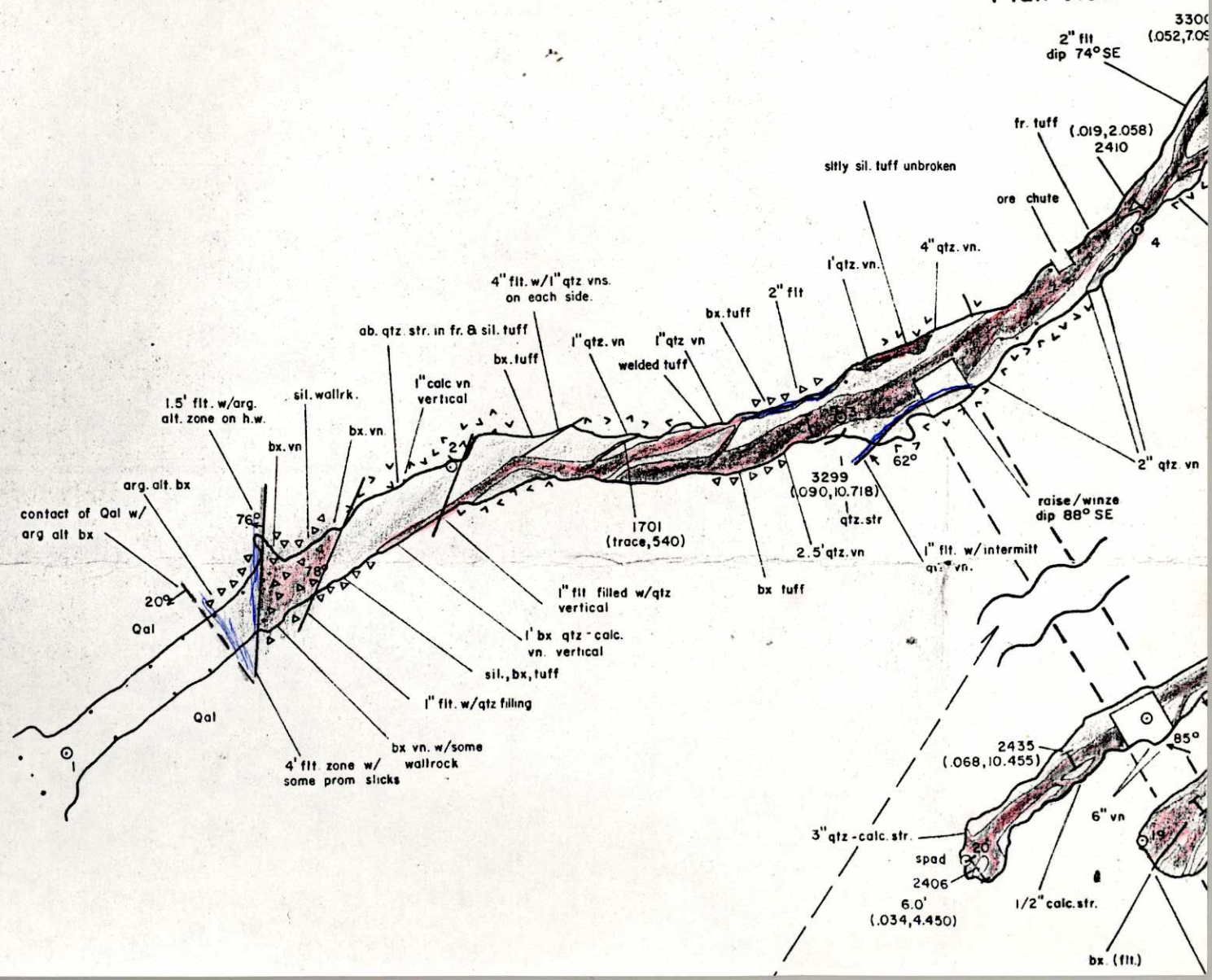

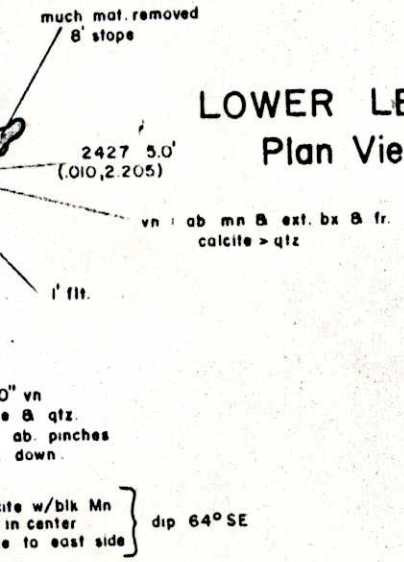

LOWER LEVEL
Plan View

EXPLANATION

Trt — rhyolite tuff

Fault

veins

minedout veins

sample location

2479 — sample no.

(.025,3.649) — assay in oz/ton (gold, silver) 6' width of s

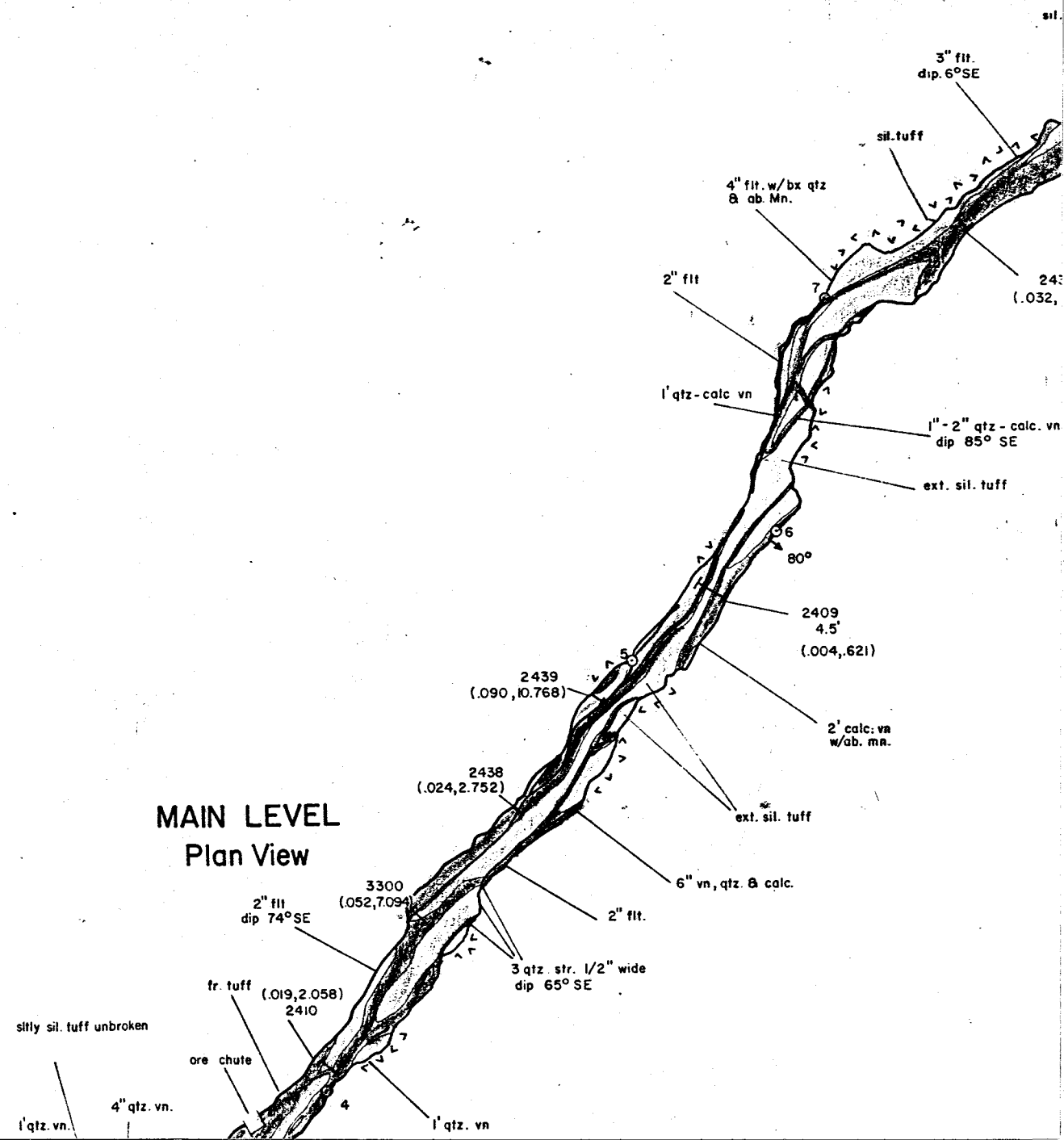
MAIN LEVEL
Plan View
3" flt.
dip. 6°SE
sil. tuff
4" flt. w/bx qtz
& ab. Mn.
2" flt
1' qtz-calc vn
1"-2" qtz-calc. vn
dip 85° SE
ext. sil. tuff
80°
2409
4.5'
(.004,.621)
2' calc. vn
w/ab. mn.
ext. sil. tuff
6" vn, qtz. & calc.
2" flt.
3 qtz. str. 1/2" wide
dip 65° SE
2439
(.090,10.768)
2438
(.024,2.752)
3300
(.052,7.094)
2" flt
dip 74°SE
fr. tuff
(.019,2.058)
2410
silty sil. tuff unbroken
ore chute
4" qtz. vn.
1' qtz. vn.
1' qtz. vn

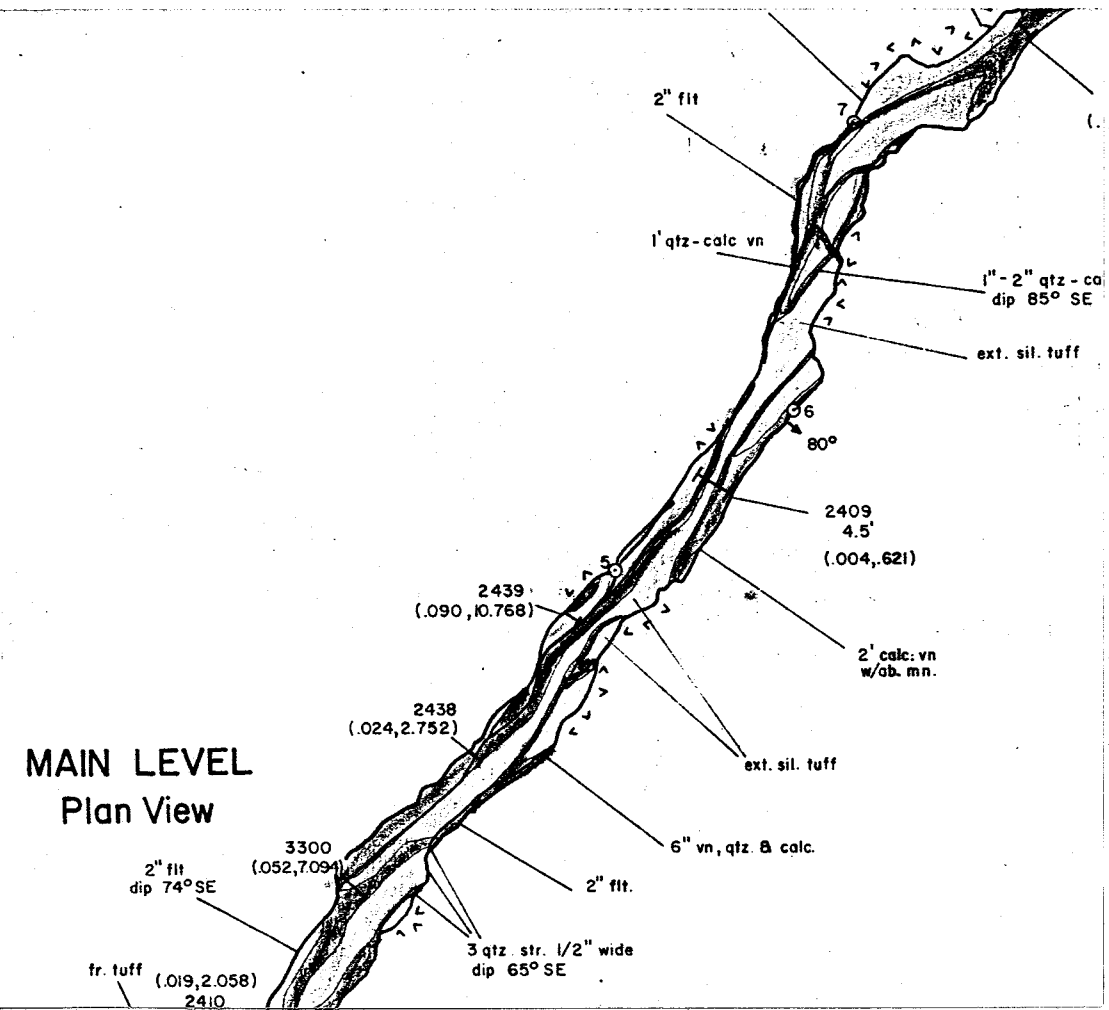

MAIN LEVEL
Plan View

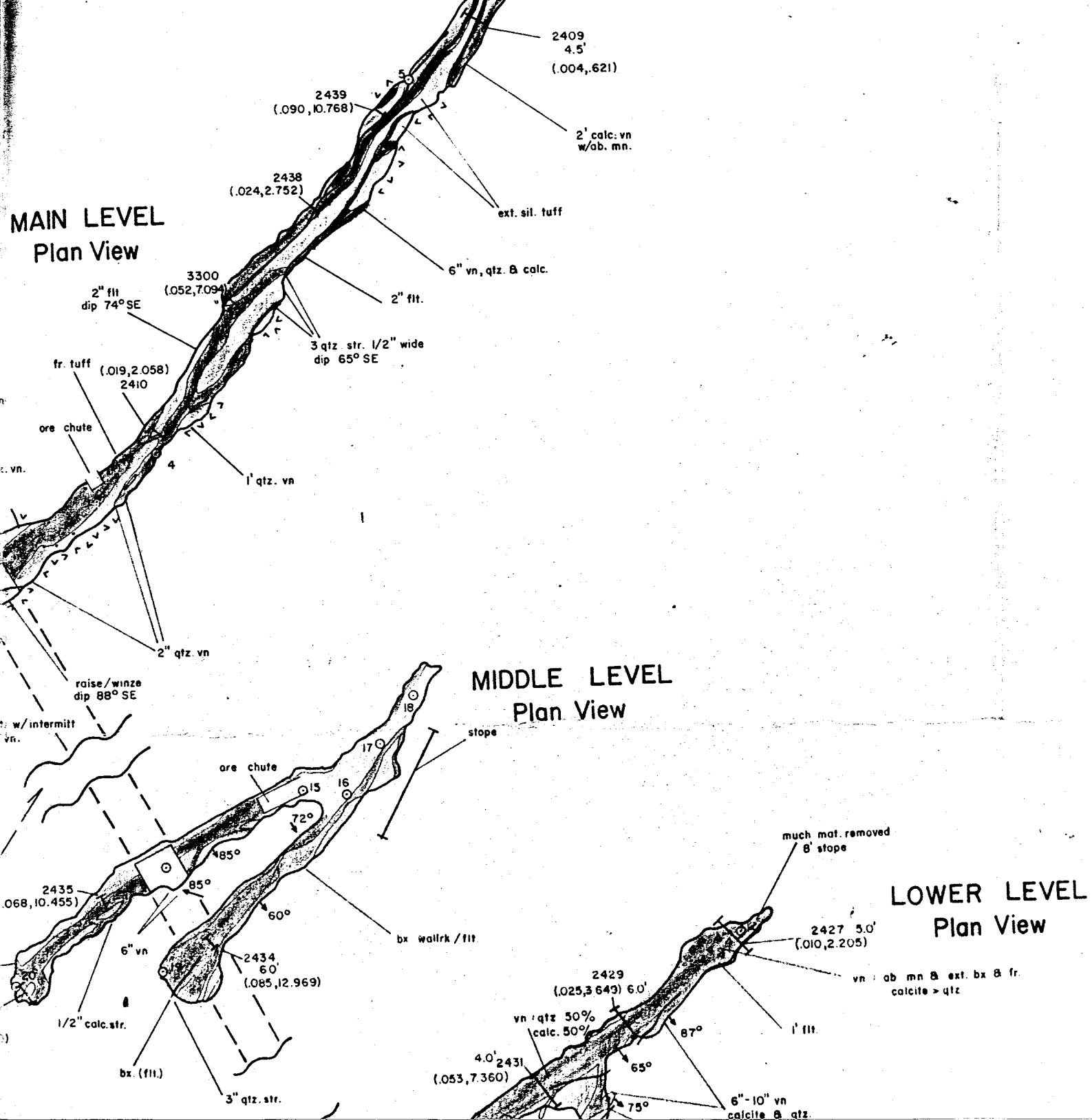
MAIN LEVEL
Plan View
2409
4.5'
(.004,.621)
2439
(.090,10.768)
2' calc. vn
w/ab. mn.
2438
(.024,2.752)
ext. sil. tuff
6" vn, qtz. & calc.
3300
(.052,7.094)
2" flt
dip 74° SE
2" flt.
3 qtz. str. 1/2" wide
dip 65° SE
fr. tuff
(.019,2.058)
2410
ore chute
1' qtz. vn
2" qtz. vn
raise/winze
dip 88° SE
MIDDLE LEVEL
Plan View
stope
ore chute
72°
85°
85°
60°
2435
(.068,10.455)
6" vn
2434
60'
(.085,12.969)
bx wallrk / flt.
1/2" calc. str.
bx. (flt.)
3" qtz. str.
LOWER LEVEL
Plan View
much mat. removed
8' stope
2427 5.0'
(.010,2.205)
vn : ab mn & ext. bx & fr.
calcite > qtz
2429
(.025,3.643) 6.0'
vn : qtz 50%
calc. 50%
87°
1' flt.
4.0' 2431
(.053,7.360)
65°
75°
6"-10" vn
calcite & qtz.

T
15
N

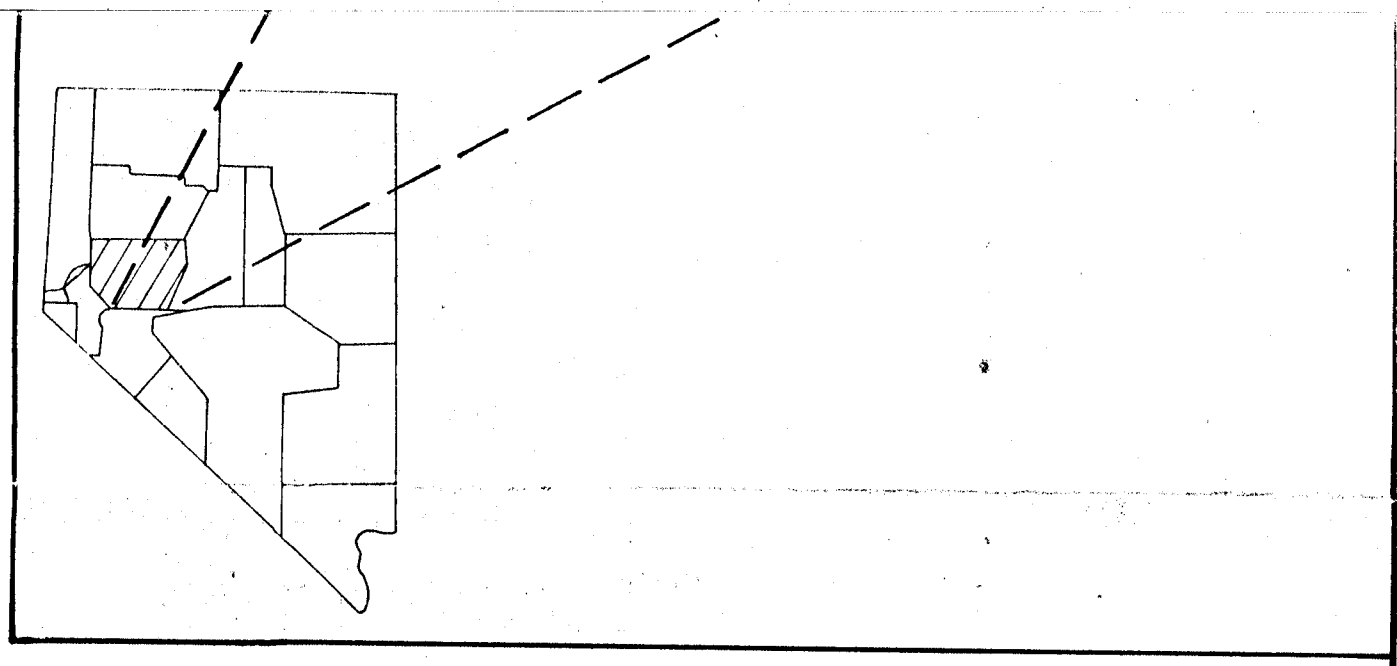

2000 0 2000 4000 6000 8000

SCALE IN FEET

HOUSTON INTERNATIONAL MINERALS CORPORATION

A Subsidiary of Houston Oil & Minerals Corporation

COMPILED	DATE	DRAFTED	DATE
J. GOLDENSTERN		J. BROOKHOUSER	
REVISED	DATE	REVISED	DATE

CHURCHILL COUNTY, NEVADA

FAIRVIEW PROPERTY

Groups 2,4,20

FEE LAND

DATE 12/15/82 SCALE 1" = 2,000' DWG. NO.

quartz vein

calcite vein

fault

outcrop rhyolite tuff

103
o
brunton & tape station

40 30 20 10 0 20 40

SCALE IN FEET

HOUSTON OIL & MINERALS CORPORATION
MINERALS DIVISION

COMPILED	DATE	DRAFTED	DATE
F. SAUNDERS		J. BROOKHOUSER	
REVISED	DATE	REVISED	DATE
T. JENNINGS	10/78		

FAIRVIEW MINING DISTRICT CHURCHILL COUNTY, NEVADA

SOUTH FAIRVIEW
DETAILED SURFACE GEOLOGY OF GOLD COIN NUMBER TWO VEIN

PLATE 7

DATE 12/23/77 SCALE 1" = 20' DWG. NO. A-12-4a

EXPLANATION

Qal	Alluvium
Ta	Andesite
Tdp	Dacite Porphyry
Ttr	Trachyte
Trt	Rhyolite tuff
Tbt	Blue tuff
5 -8 6	Traverse
	outcrops

N

200 100 0 200 400 600 800

SCALE IN FEET

HOUSTON OIL & MINERALS CORPORATION
MINERALS DIVISION

COMPILED	DATE	DRAFTED	DATE
F SAUNDERS	7/77	H.GOSMAN	12/77
REVISED	DATE	REVISED	DATE
		KEN ASSMUS	2/78

FAIRVIEW MINING DISTRICT, CHURCHILL CTY, NEVADA

SOUTH FAIRVIEW PROPERTY
PRELIMINARY GEOLOGIC MAP

Group 4

DATE 12/12/77 SCALE 1" = 200' DWG. NO. A-12-3

Map 1

RECEIVED COPY

AUG 20 1925

Ans'd AUG 21 1925

Ref'd to

FROM ROOM 1022 CROCKER BUILDING
SAN FRANCISCO

FOR file

Bermond, Via Fallon, Nevada.
August 16, 1925.

Mr. C. G. Dennis,
Mining Engineer, Crocker Bldg.,
San Francisco, Calif.

Dear Sir:-

Your letter of the 7th inst., reached me yesterday, with copy of assay returns enclosed, and it is needless to tell you that I am greatly disappointed with the result of this investigation, as I never doubted that the Big Ledge veins would average between $5.00 and $6.00 per ton, basing my judgement on the many samples that I had assayed in the past, but this investigation tells the tale.

I wish to thank you for giving me the opportunity to sample the property, and for your fair and honorable dealing, and especially for your kind offer to place me on similar work if you have occasion to do so, of which I would be glad to avail myself.

I am still working on the Big Ledge claims, at W. Sec. 1 trying to find the south wall, have driven about 25 ft. no sign of wall as yet. When Mr. White was here on the 6th inst., I gave him a list of machinery, tools, Jack Hammers, etc, that I would like to sell. He said that he would send it in to you. If you would use it at your cinnabar property or elsewhere, I would sell it for $2,000.00 here on the ground, and help load it.

I am taking the liberty to write you about some propositions that I know of and hope that I am not intruding too much

on your time and patience. One is about 250 miles in a southerly direction from here, a gold proposition, of which I herewith I send you sketch.

The country formation is granite, the vein is eight to twelve feet wide as I remember it, it is opened up to that width. There is a wide porphyry dyke from fifty to over one hundred feet wide running across the vein north of the tunnel 25' to 30' in length, on the north side of the shallow gulley. It may be possible that part of the porphyry dyke is in the tunnel now, because the vein and the values on the north side of the gully are in porphyry, whereas in the tunnel on the south side of the gully the values are in quartz and mud, and does not show the porphyry, at least not in the last 25' to 30' of the tunnel going south. The assaying was done by Thos. Piece & Son of San Francisco, Calif.

As to the length of the tunnels, I am just guessing the distance. It is over twenty years ago since I took the samples, or was near the property. The property does not show anything big at the present time, but is there not a possibility where the porphyry dyke and the vein come together on the north side of the gully, that it may make a big wide ore body, and that the porphyry carry values in gold.

About two to four miles in a northerly direction from the tunnels there are numerous gash veins in the granite, showing quartz stringers from two inches to one foot wide that pan well in gold, but the gold is light and flaky, it looks to me like the stringers have some connection with the big vein, and the porphyry dyke.

If the property is still owned by any one, I feel quite

certain it can be bought cheap, and on reasonable terms, if it not owned by any one it can be located. I have not heard of any one working on the property. It is twelve to fifteen miles from railroad, and there is water for milling purposes within about six miles. The only thing to do would be to go there as a prospector with a camp outfit, and go to prospecting at the same time get a line on the ownership of the property. It would not cost a great amount of money to investigate the matter if you think it is worth while,

The second proposition is in Colorado, and is more complicated, on account of it being on a Spanish land grant, that is owned by a wealthy corporation. I prospected there one winter with several others. In the spring shortly before leaving there I went out on a scouting trip one day, and ran onto a ridge of what I thought was sand, that was heavily stained with oxidized iron, there were heavy rusty streaks through it for a distance of 100 to 200 ft. wide as I remember it. The ridge was 40 to 50 ft. high, and alongside of it was a stream of water 1½ to two ft. wide, six to eight inches deep. I followed the ridge down to the main valley, and on my way down took a grab of the sand every few feet, for about 1000 ft. in length, enough to fill two pockets in a coat that I wear. I sent the sand to an old friend of mine to have assayed, he got one dollar a ton out of it, and I have no doubt as to the correctness of the assay. Now that sample assaying .05 of an oz. in gold, it looks to me that if I took the sample say 100 ft. wide where the oxidization was the heaviest I might have gotten $3.00 to $4.00 in gold, perhaps more.

There is a wide flat vein from two to three miles from this place that I sunk down twelve feet on. The sides, end and bottom of the hole was all in a crushed quartz, with small/tale seams through it. I did not get through the vein. A sample from the sides and ends from top to bottom, also across the bottom, assayed $7.00 but I do not remember what proportion the gold was to the silver.

Since leaving that country I about came to the conclusion, that the ridge showing the oxidized iron was not a ridge of sand, but a ridge of granite, with a vein cutting through it, the granite being disintegrated to the depth of a foot or so.

There is a stream of water almost as big as the Truckee River, but the water is being used to irrigate thousands of acres of farm lands in a valley below.

The veins are situated within three miles of the main stream of water, and within ten miles of railroad. I do not think that there was any mining done there since we left, only perhaps by some straggling prospectors, most prospectors give the Colorado land grants a wide berth., that is why that country was never opened up.

My idea would be to go to the representative of the land grant, and find out what arrangements could be made to prospect on the land, if it could be acquired by purchase at so much per acre, or to mine the ore on a royalty basis, and a person might get a concession to prospect all the mineral land on the grant on a royalty basis, and there is a lot of it to prospect, all virgin territory as far as I know. The same company formerly owned all the land in the valley, and sold it to settlers, if the good land is about all sold off, the rest of the grant might be bought very reasonable, they may think they

are unloading a white Elephant, of course all this would depend on the success of the mining venture.

There is another place in New Mexico that looked very promising when I was there in the nineties, do not know what has been done there since, but there was considerable gold in that country. If any of these propositions interest you, feel justified to investigate them, and have confidence in my ability, and honesty to investigate them for you. I would be glad to do so, on any fair and reasonable terms.

Thanking you again for past favors. I remain

Yours very truly,

(Signed) M. W. JELINEK.

COPY

N.

Drawn to no scale



● SAMPLE LOCATION

SAMPLE NUMBER	ASSAY PPM (gold/silver)
N4-8772	-0.1/-1
N4-8773	-0.1/-1
N4-8774	-0.1/-1
N4-8775	-0.1/-1
N4-8800	0.6/71
N4-8826	0.3/8
N4-8827	-0.1/1
N4-8828	-0.1/-1
N4-8829	-0.1/2
N4-8830	-0.1/1
N4-8831	-0.1/-1
N4-8832	-0.1/-1
N4-8833	0.1/2
N4-8834	-0.1/-1
N4-8835	-0.1/-1
N4-8836	-0.1/-1
N4-8837	-0.1/-1
N4-8838	-0.1/-1
N4-8839	-0.1/-1
N4-8840	-0.1/-1
N4-8841	-0.1/-1
N4-8842	-0.1/-1
N4-8843	-0.1/-1
N4-8844	-0.1/-1
N4-8845	-0.1/-1
N4-8846	-0.1/-1
N4-8847	-0.1/-1
N4-8848	-0.1/-1
N4-8849	-0.1/-1
N4-8850	-0.1/-1
N4-9686	-0.1/-1
N4-9687	-0.1/-1
N4-9688	-0.1/-1
N4-9689	-0.1/-1
N4-9690	-0.1/-1
N4-9691	-0.1/-1
N4-9692	-0.1/-1
N4-9693	-0.1/-1
N4-9694	-0.1/-1
N4-9695	-0.1/-1
N4-9696	-0.1/-1
N4-9697	-0.1/-1
N4-9698	-0.1/1
N4-9699	-0.1/-1

SAMPLE NUMBER	ASSAY PPM (gold/silver)
N4-9700	-0.1/1
N4-10001	-0.1/1
N4-10002	-0.1/1
N4-10003	-0.1/-1
N4-10004	-0.1/1
N4-10005	-0.1/1
N4-10006	-0.1/1
N4-10007	-0.1/1
N4-10008	-0.1/2
N4-10009	-0.1/1
N4-10010	-0.1/1
N4-10011	-0.1/1
N4-10012	-0.1/2
N4-10013	-0.1/-1
N4-10014	-0.1/-1
N4-10015	-0.1/-1
N4-10016	-0.1/2
N4-10017	-0.1/-1
N4-10018	-0.1/1
N4-10019	-0.1/3
N4-10020	-0.1/1
N4-10021	-0.1/-1
N4-10022	-0.1/-1
N4-10023	-0.1/2
N4-10024	-0.1/-1
N4-10025	-0.1/5
N4-10026	-0.1/3
N4-10027	-0.1/6
N4-10028	-0.1/2
N4-10029	-0.1/8
N4-10030	-0.1/1
N4-10031	-0.1/4
N4-10032	-0.1/-1
N4-10033	-0.1/1
N4-10034	-0.1/-1
N4-10035	-0.1/-1
N4-10036	-0.1/-1
N4-10037	-0.1/-1
N4-10038	-0.1/-1
N4-10039	-0.1/-1
N4-10040	-0.1/1
N4-10041	-0.1/1
N4-10042	-0.1/-1
N4-10043	0.9/1

18000100

dk grey to black Ta
Ta Fl w/ sulfides
Ta appears to be gradational contact
Ta is sil plag >2/3 fspar little qtz., remn hb., trace dark black min
Ttr
lt brown fl
Sil Tlt
crushed calc & MnO2 vn. 12', structure up to 21', calc & qtz & Mn, dip 79°NW
pinching calc vns >5'
stn. qtz
sil Tlt fl & qtz fl
prospect shaft
2'-2 1/2' vuggy qtz w/ calc. text. small pit
1' qtz. vn
GOLD COIN #2
ab. drusy qtz & black calc on dump
1 1/2' flt.
4' vuggy vn.
4'-5' calc. vn.
3'-4' calc. str. vn.
3'-10' qtz-calc vn, ext bx, ab drusy qtz pockets, qtz has bx-wk repl calc ab Mn, no vis sulf
Cor 2
Ttr ext alt
Claim post no numbers
marked diff. in soil colors
pile of rocks no posts
Steel grey Ta
Qal
blue green Ttr
Ttr porph
Dis Fr
20'-30' qtz-calc vn ext brecciated
Ext sil Trt
less sil. Trt
unalt. Trt distinct banded weathering
ext sil Tdp w/ab qtz str 1" - 3"
Ttr w/ab pyr pseudos
Ttr w/ calcite peds
Ttr
green Ttr 5 Tlt fl. 5
sil Tdp w/ab pyr pseudos
Tdp fl 5 Tlt fl 5
POOR EXPOSURE
3" calcite vn., ext bx in Tdp-Trt contact
green Ttr ext porph ab kspar & alt hb.
sil Ta
sil Tdp w/ab pyrite ox. giving orange color
sil Trt
green tuff, >2/3 feld in matrix, clasts up to 1/4"-4"
sil. Tbt w/ gng frags
Trt talus
lt tan to white tuff w/ gr clasts 1/4-4" max
thin bedded Tbt
lt grey thin bedded
lt tan, f gr tuff sil some Fe oxs
Trt talus
white sil Tbt
Trt
Gd boulder agg(Tlt)
GOLD COIN #1
sil Tbt
sil Tdp
purple Tbt w/ pyr-1%
Gd boulder agg represents very irregular contact
clasts are 75% g-gd, round, 2"-6'
15% dark volc, subang 6"
10% metaseds, 1"-2"
Tbt w/ 1/4"-1", tuff clasts
thin bedded grey tuff
Tbt

18000100

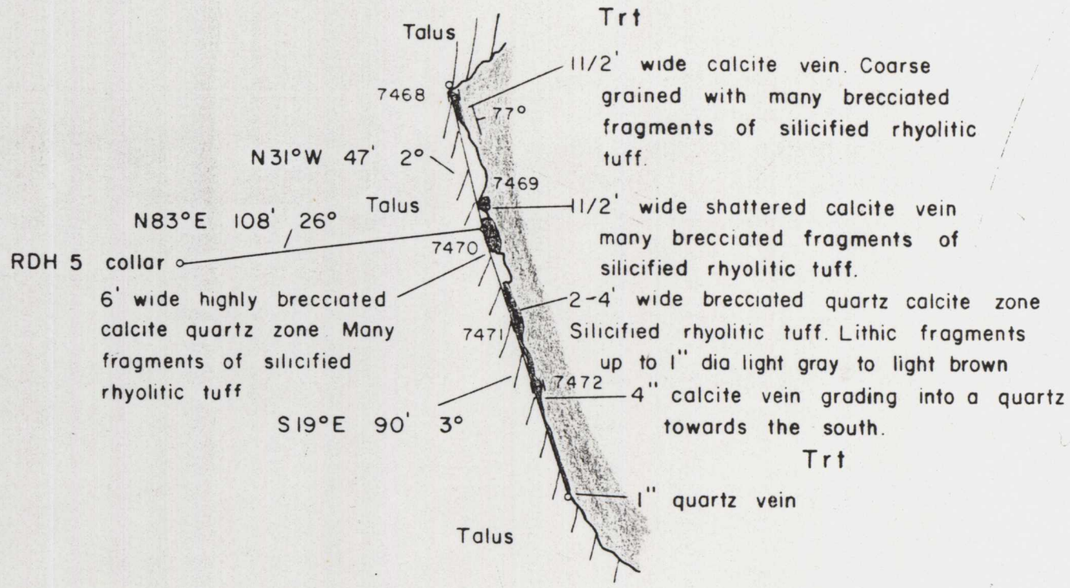

7468	N/0.88
7469	N/0.48
7470	N/N
7471	N/0.04
7472	0.01/0.59

N

LEGEND

- Tdp — Dacite porphyry
- Trt — Rhyolite tuff
- Vein material
- Talus
- Dump
- 1+00 — Survey stations
- 7473 — Sample locations & numbers (assays in oz/ton — gold/silver)
- 77° — Strike and dip
- 45° — D.H. number, location and angle

100 75 50 0 50 100
SCALE IN FEET

18000100

HOUSTON OIL & MINERALS CORPORATION
MINERALS DIVISION

COMPILED	DATE	DRAFTED	DATE
T.J., G.K.	12/77	J.BROOKHOUSER	
REVISED	DATE	REVISED	DATE

FAIRVIEW MINING DISTRICT, CHURCHILL COUNTY, NEVADA

SOUTH FAIRVIEW

GEOLOGIC MAP & SAMPLE LOCATION
STRUCTURE NO. 2

DATE 9/15/78 SCALE 1" = 50' DWG. NO. A-12-8

18000100

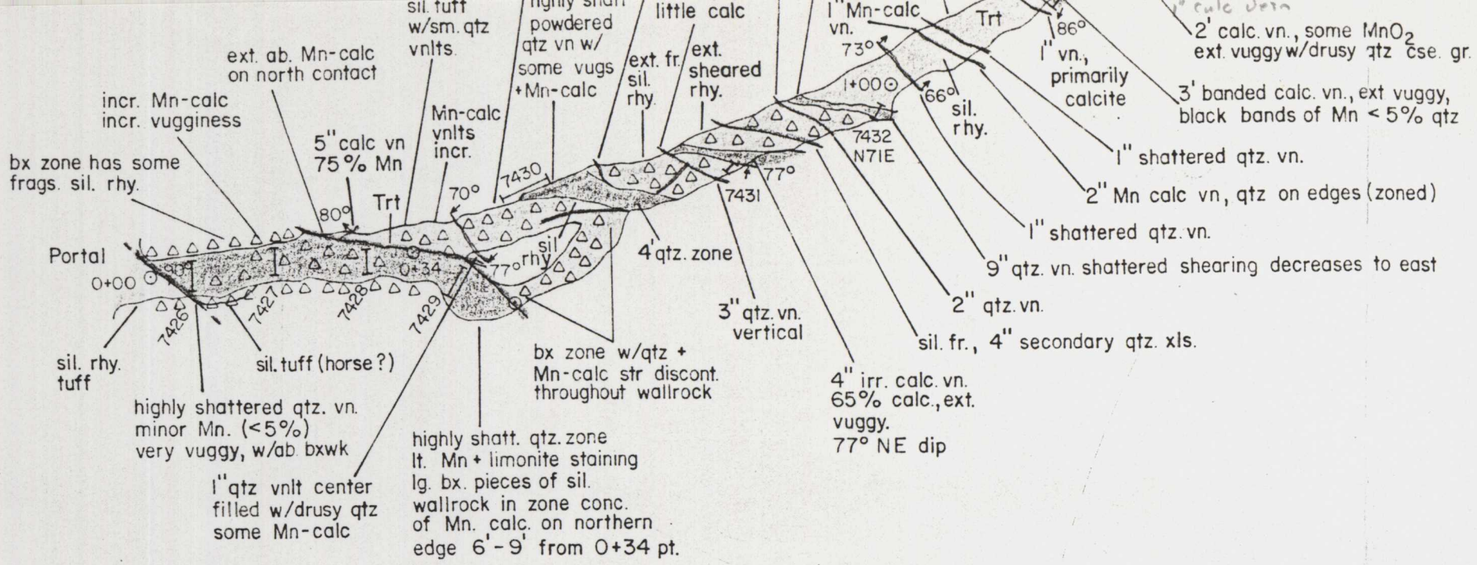

LEGEND

- Trt — Rhyolite tuff
- Vein material
- Fault
- Brecciated zones
- 1+00 — Survey stations
- 7473 — Sample locations and numbers (assays in oz/ton — gold/silver)
- 77° — Strike and dip

UPPER	LEVEL
7443	0.06/5.20
7444	0.06/5.42
7445	0.06/6.70
7446	0.01/1.17

INTER.	LEVEL
7439	0.02/2.06
7440	0.02/1.36
7441	Tr/0.32
7442	Tr/0.38

LOWER	LEVEL
7426	0.02/1.96
7427	0.02/1.82
7428	0.02/2.74
7429	0.02/2.69
7430	Tr/0.92
7431	Tr/0.46
7432	Tr/0.48
7433	Tr/0.14
7434	N/0.50
7435	N/0.48
7436	Tr/1.02
7437	N/0.48
7438	Tr/3.20

40 30 20 15 10 5 0 10 20 30 40 60

SCALE IN FEET

18000100

HOUSTON OIL & MINERALS CORPORATION

MINERALS DIVISION

COMPILED	DATE	DRAFTED	DATE
T.J., G.K.	9/78	J. BROOKHOUSER	
REVISED	DATE	REVISED	DATE

FAIRVIEW MINING DISTRICT, CHURCHILL COUNTY, NEVADA

SOUTH FAIRVIEW

UNDERGROUND GEOLOGY & SAMPLES OF EAST — WEST STRUCTURE

DATE 9/14/78 SCALE 1" = 20' DWG NO A-12-5

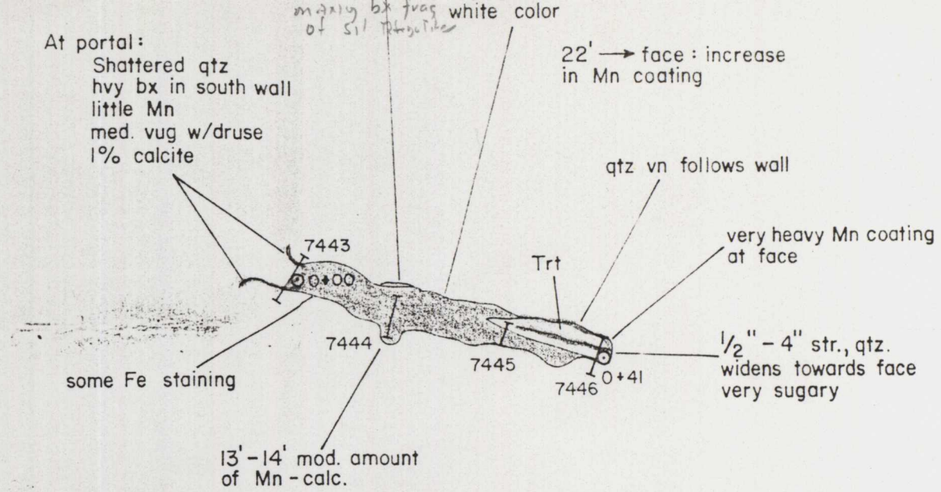

INTER. LEVEL

Heaviest conc. of calc. appears to be on north wall contact

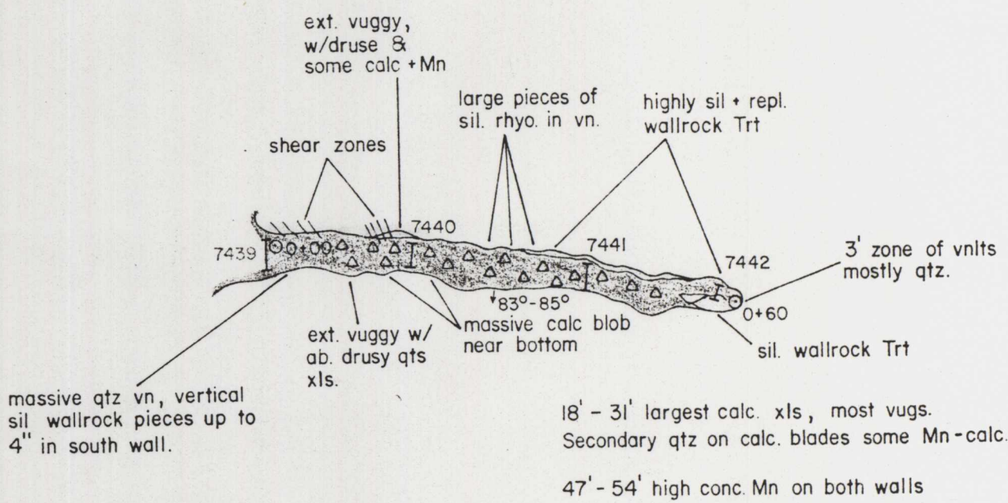

LOWER LEVEL

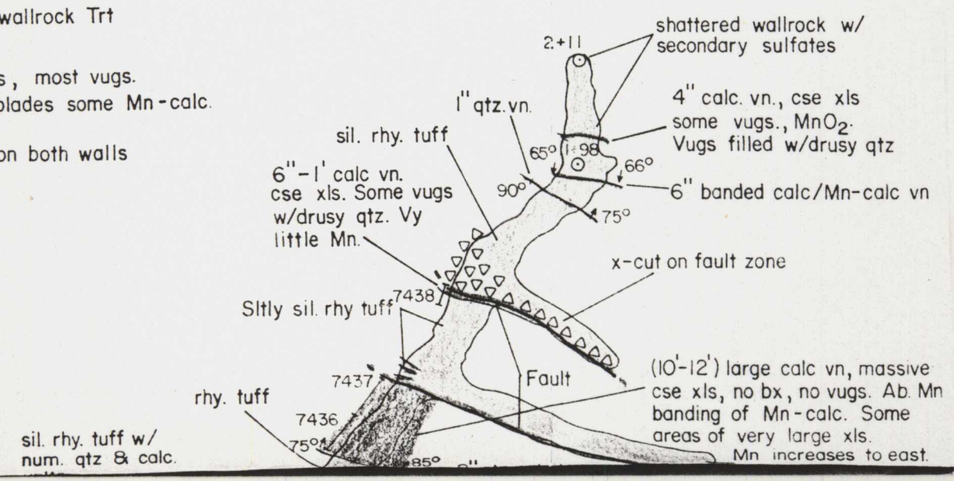



18000100

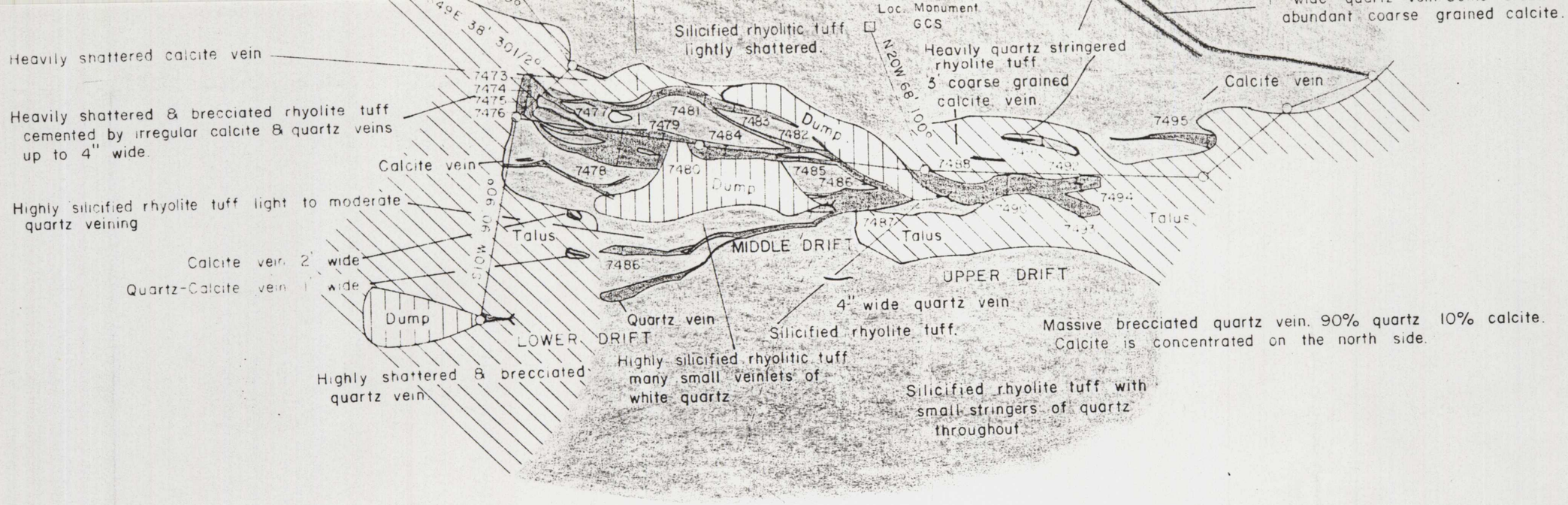

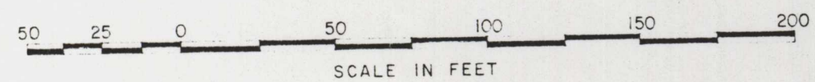

7473	Tr/0.32	7481	Tr/0.46	7489	0.01/4.17
7474	Tr/N	7482	0.04/6.64	7490	0.03/3.63
7475	N/0.20	7483	N/0.42	7491	Tr/0.88
7476	N/0.22	7484	N/1.20	7492	0.06/8.32
7477	N/0.56	7485	Tr/2.04	7493	N/0.50
7478	N/0.24	7486	Tr/1.00	7494	0.01/0.41
7479	0.01/1.57	7487		7495	Tr/0.52
7480	Tr/1.12	7488	Tr/0.60	7496	0.01/1.35

18000100

HOUSTON OIL & MINERALS CORPORATION
MINERALS DIVISION

COMPILED	DATE	DRAFTED	DATE
T. JENNINGS	9/78	H. GOSMAN	10/78
REVISED	DATE	REVISED	DATE

FAIRVIEW MINING DISTRICT, CHURCHILL COUNTY, NEVADA

SOUTH FAIRVIEW
GEOLOGIC MAP
NO. 4 STRUCTURE

PLATE 5

DATE 10/10/78 SCALE 1" = 50' DWG. NO. A-12-10

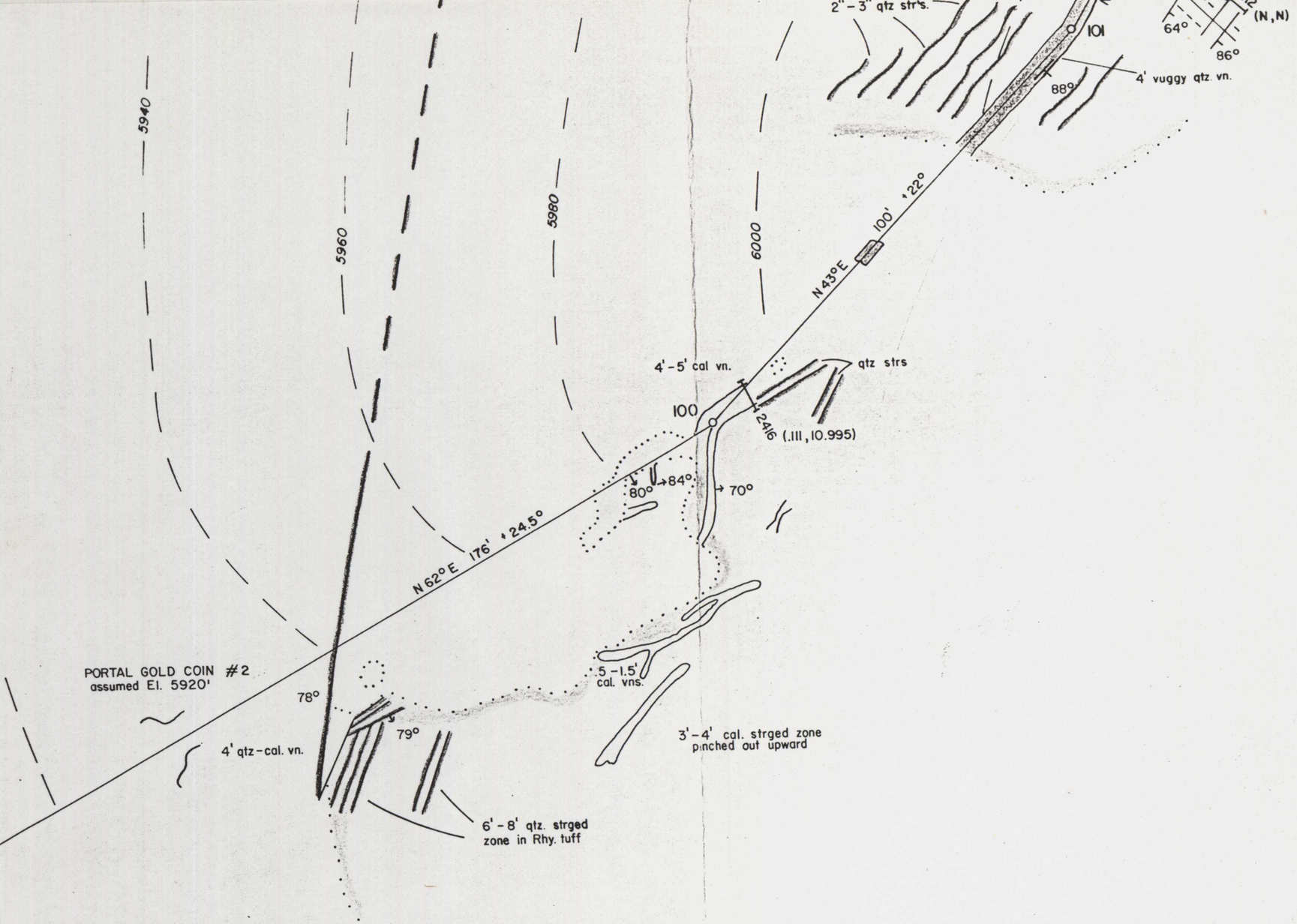
2" - 3" qtz str's.
101
64°
(N,N)
86°
4' vuggy qtz. vn.
88°
5940
5960
5980
6000
N 43° E
100' ∠22°
4' - 5' cal vn.
qtz strs
100
2.416 (.111, 10.995)
80°
84°
70°
N 62° E 176' ∠24.5°
PORTAL GOLD COIN #2
assumed El. 5920'
78°
.5 - 1.5' cal. vns.
79°
3' - 4' cal. strged zone pinched out upward
4' qtz-cal. vn.
6' - 8' qtz. strged zone in Rhy. tuff

180000100

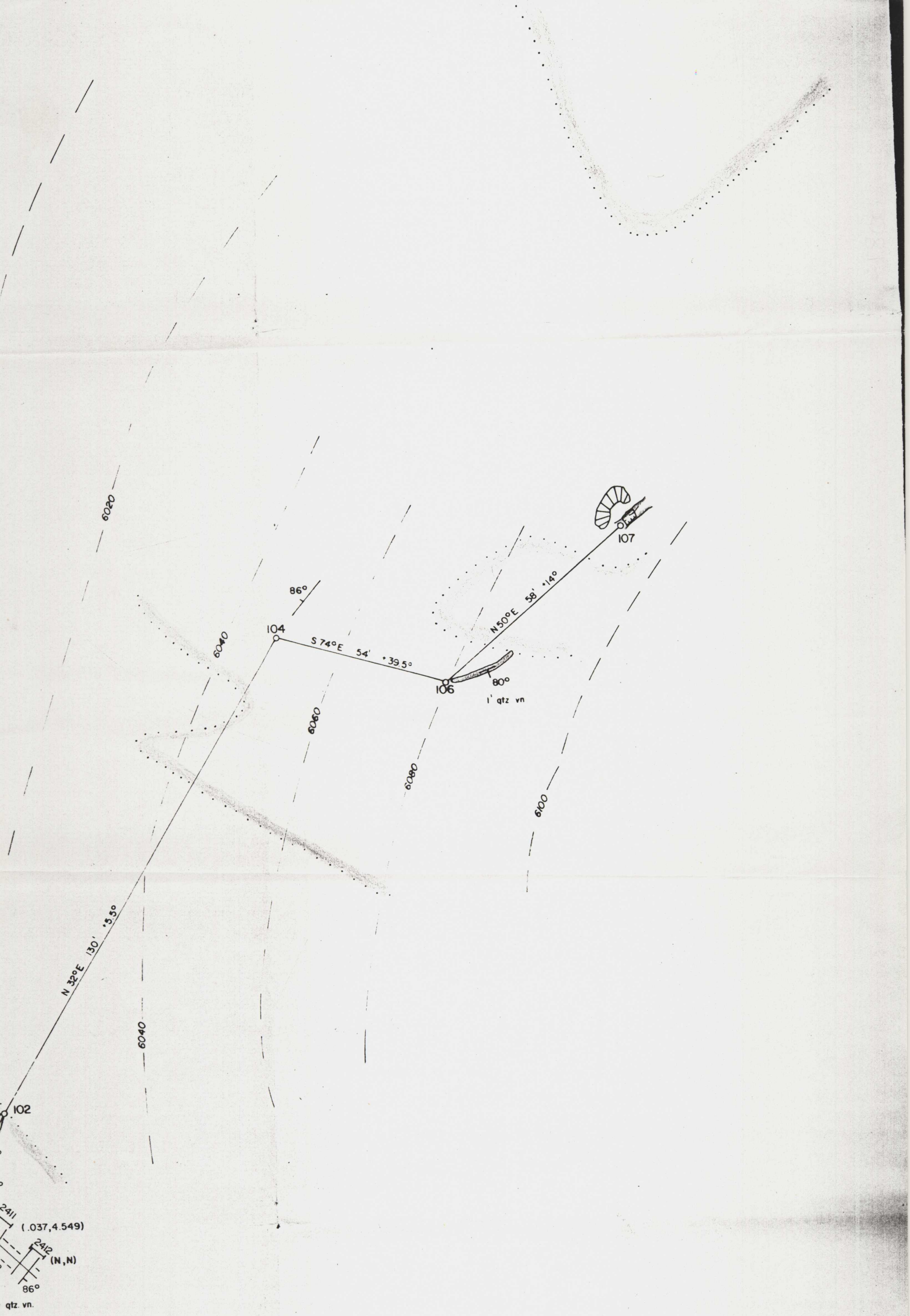
6020
6040
6060
6080
6100
6040
86°
104
S 74°E 54' ∠39.5°
106
80°
1' qtz vn
N 50°E 58' ∠14°
107
N 32°E 130' ∠5.5°
102
2411
(.037,4.549)
2412
(N,N)
86°
qtz. vn.

18000100

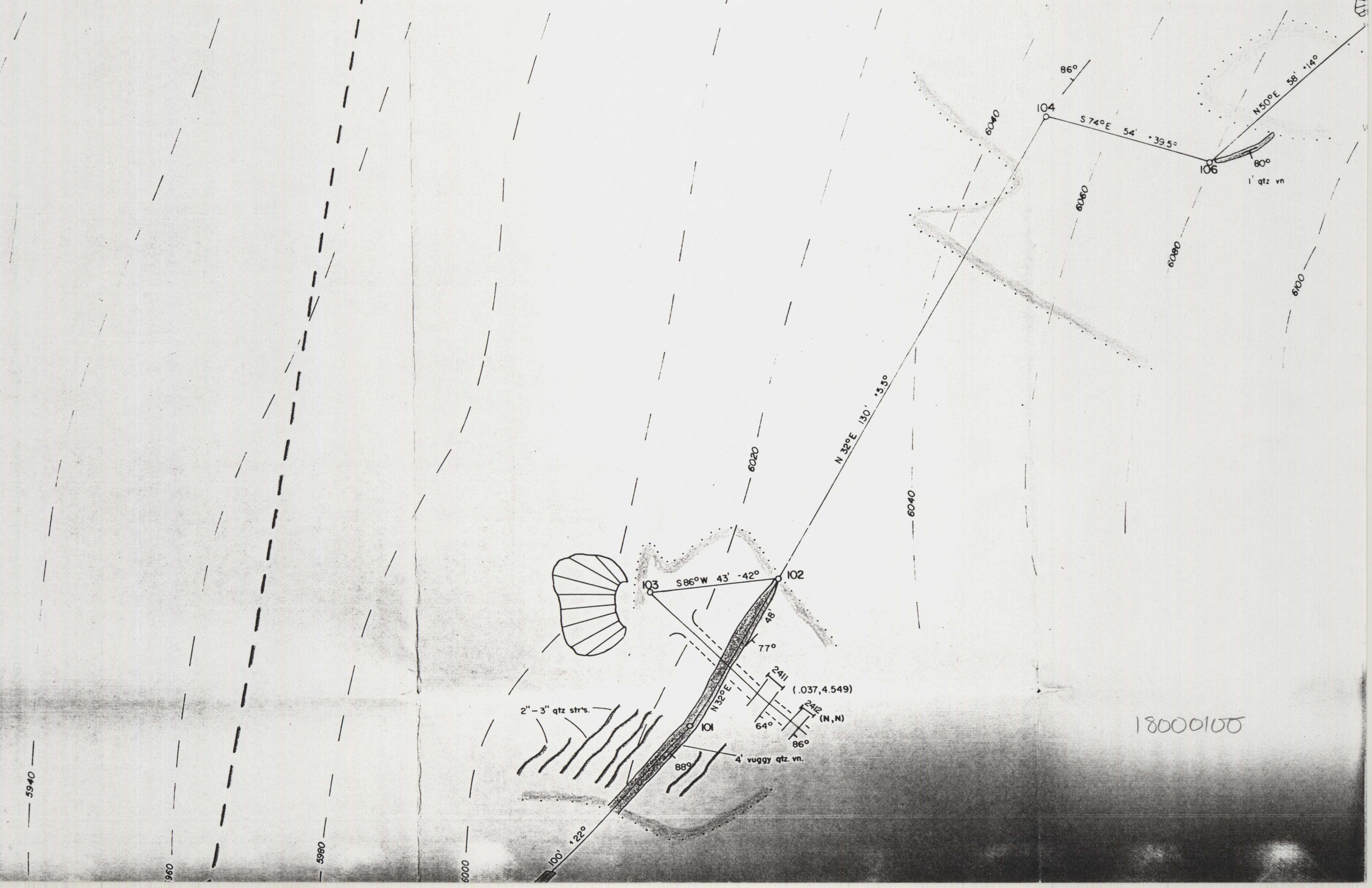
86°
104
S 74°E 54' -39.5°
106
80°
1' qtz vn
N 50°E 58' -14°
6040
6060
6080
6100
6020
N 32°E 130' -5.5°
6040
103
S 86°W 43' -42°
102
48'
77°
2411
(.037,4.549)
2412
(N,N)
64°
86°
N 32°E
101
2" – 3" qtz str's.
88°
4' vuggy qtz. vn.
100' -22°
5940
5960
5980
6000

180000100

18000100

PROPERTY MAP OF JELINEK'S BIG LEDGE GROUP AND ADJOINING CLAIMS

FAIRVIEW DISTRICT
NEVADA
SCALE 1 INCH=300 F.T.

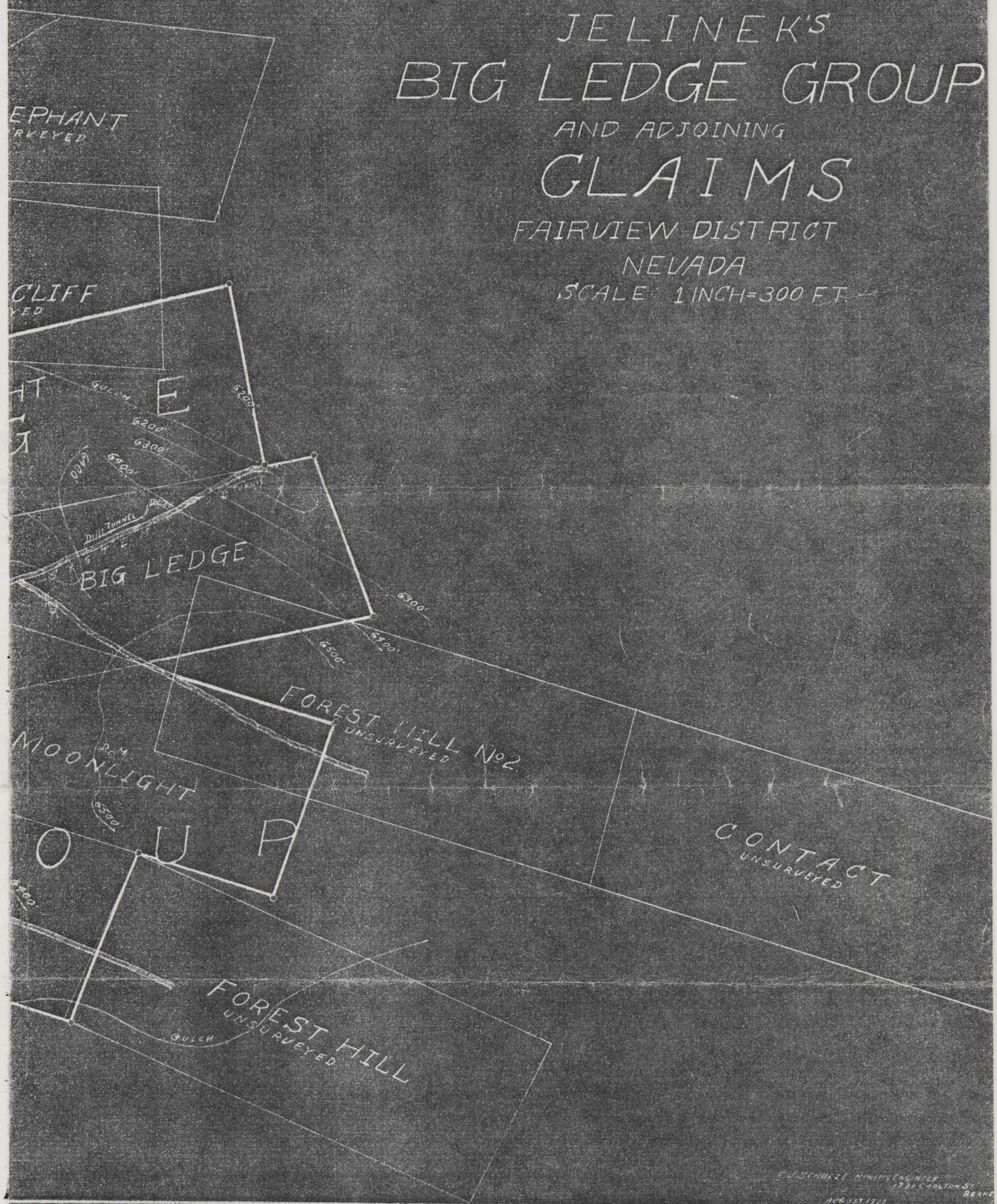

E.U. SCHULZE MINING ENGINEER
1731 CARLTON ST
BERKE
AUGUST 1922

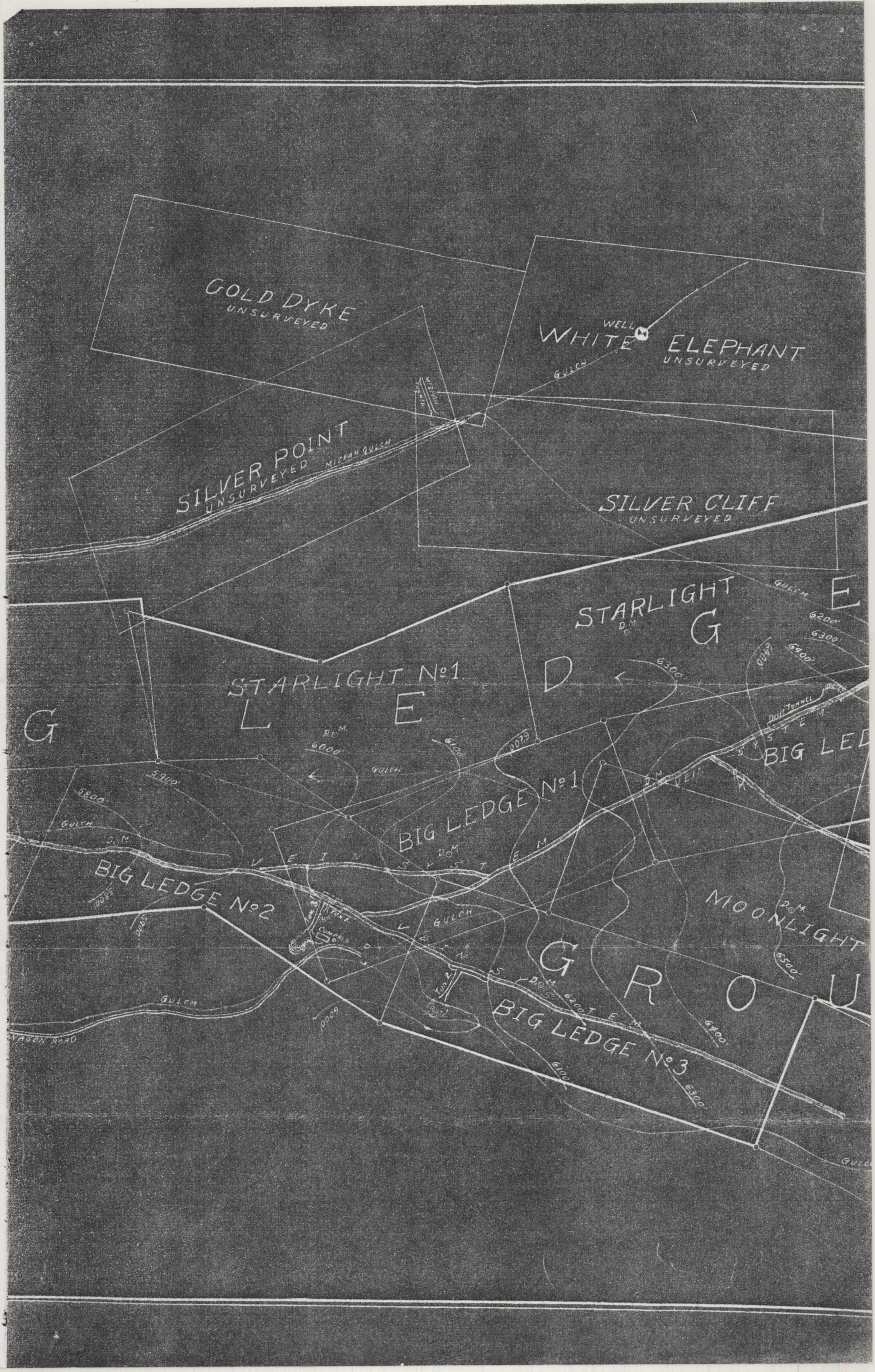
GOLD DYKE
UNSURVEYED
WELL
WHITE ELEPHANT
UNSURVEYED
GULCH
SILVER POINT
UNSURVEYED
MIZPAH GULCH
SILVER CLIFF
UNSURVEYED
STARLIGHT
STARLIGHT No1
LEDGE
BIG LEDGE No1
BIG LEDGE No2
BIG LEDGE No3
MOONLIGHT
GROUP
VEIN SYSTEM
DRIFT TUNNEL
WAGON ROAD
GULCH
6200'
6300'
6400'
6000'
5900'
5800'
6100'

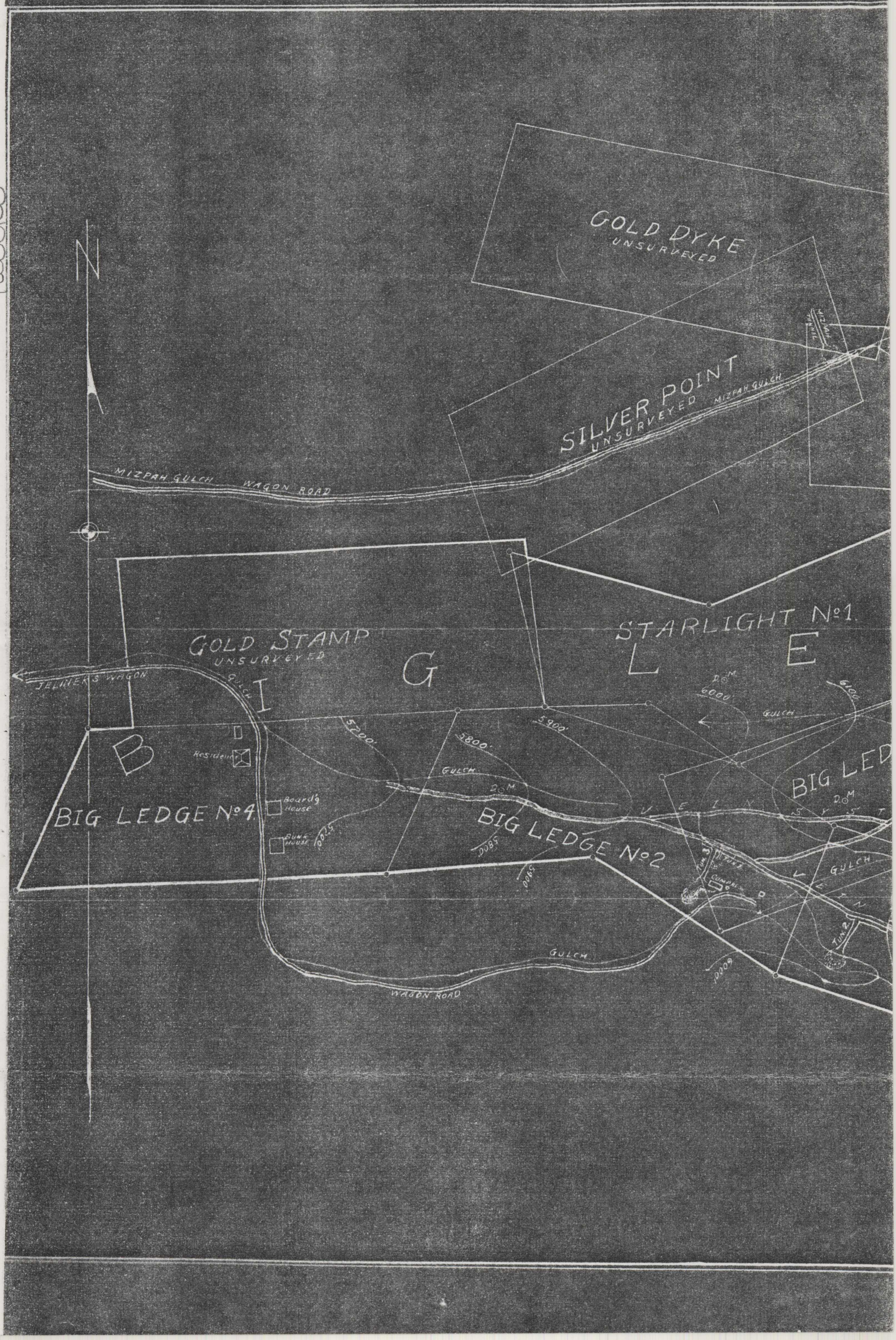
N
GOLD DYKE
UNSURVEYED
SILVER POINT
UNSURVEYED
MIZPAH GULCH
MIZPAH TUNNEL
MIZPAH GULCH WAGON ROAD
GOLD STAMP
UNSURVEYED
STARLIGHT No1.
G
L
E
I
B
JELINEK'S WAGON
GULCH
D.M.
6000'
6100
GULCH
5200'
5800'
5900'
GULCH
D.M.
Residence
Board'g House
Sunk House
BIG LEDGE No4
BIG LEDGE No2
BIG LED
D.M.
V E I N S Y S T
V E I N
GULCH
Tun 3
Tun 2
Compr.
GULCH
WAGON ROAD

EXPLANATION

Tr	Rhyolite tuff
	Vein material
	Talus
	Dump
	Drift
	Claim Post - Location Monument
1+00	Survey stations
7476	Sample locations & numbers (Assays in oz/ton - gold/silver)
77°	Strike and dip

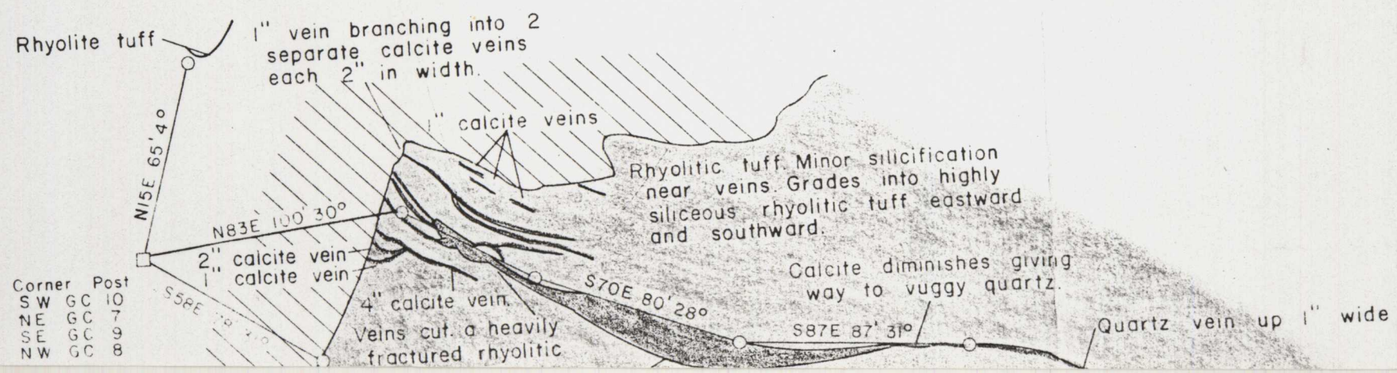



180001 00

1+00 Survey stations

7476 Sample locations & numbers (Assays in oz/ton - gold/silver)

77° Strike and dip

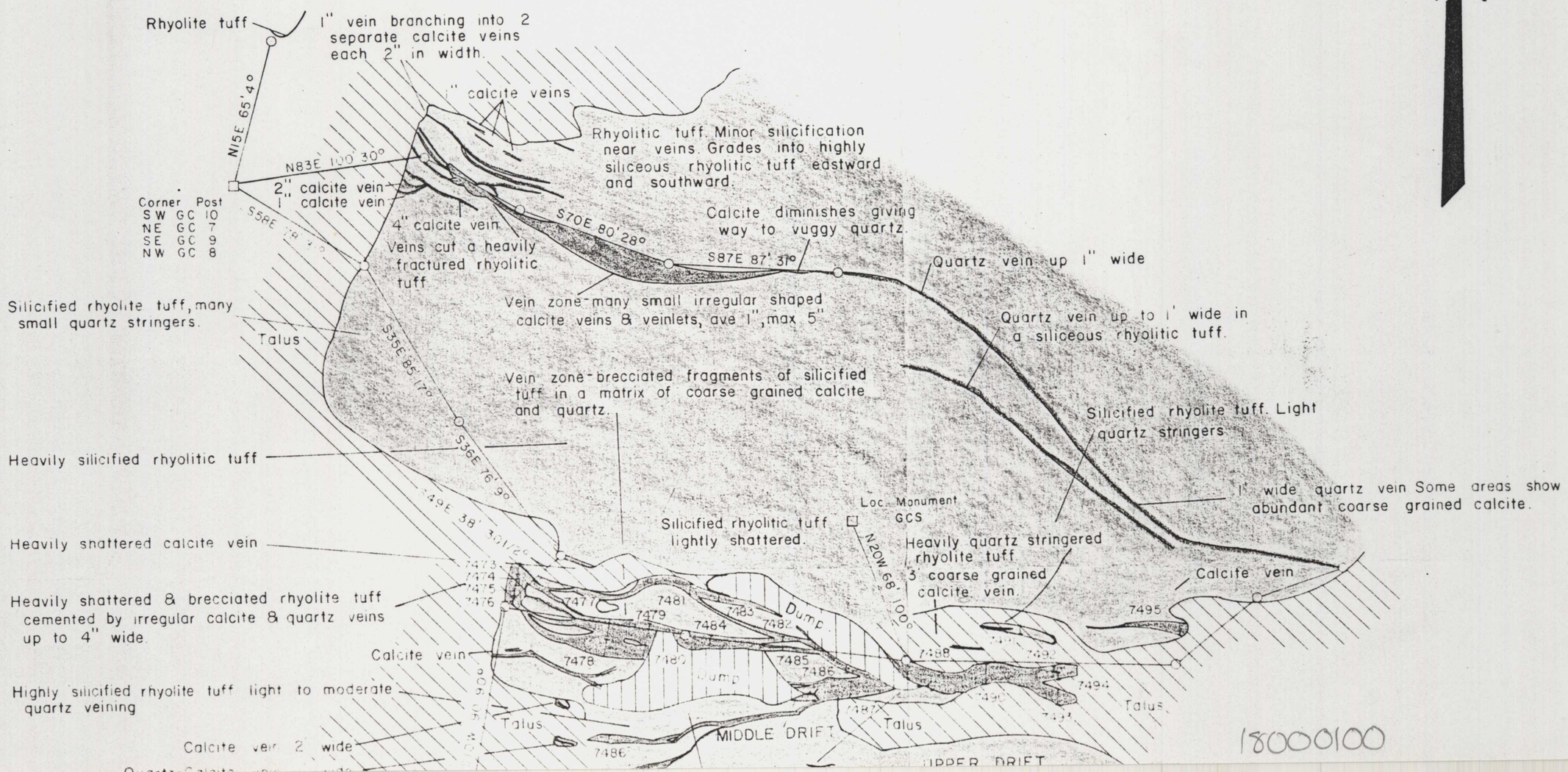

180000100

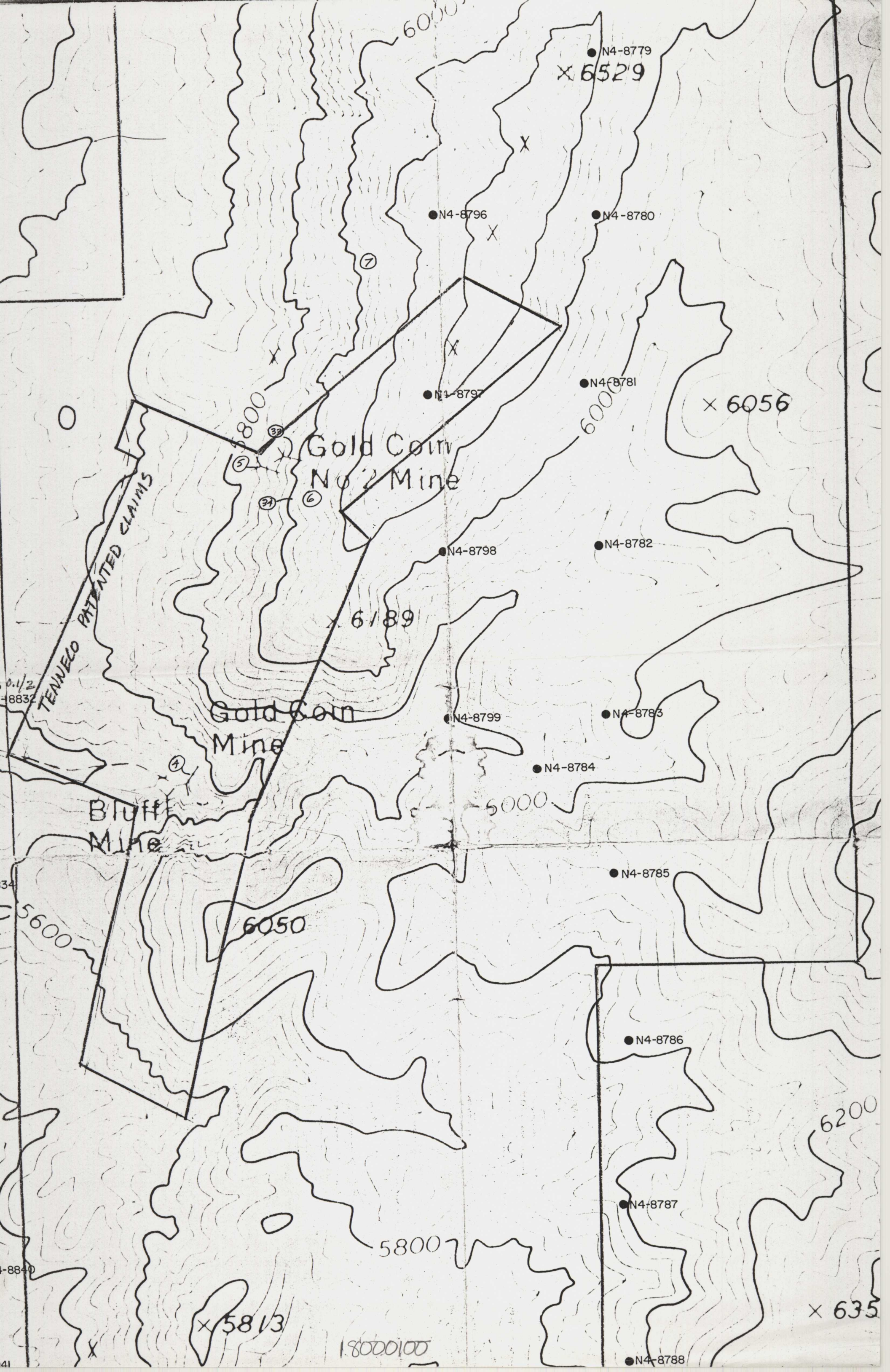
N4-8779
6529
N4-8796
N4-8780
N4-8797
N4-8781
6056
Gold Coin
No 2 Mine
N4-8798
N4-8782
6189
TENNELO PATENTED CLAIMS
Gold Coin
Mine
N4-8799
N4-8783
N4-8784
5000
Bluff
Mine
N4-8785
6050
N4-8786
6200
N4-8787
5800
5813
N4-8788
635
6000
5600

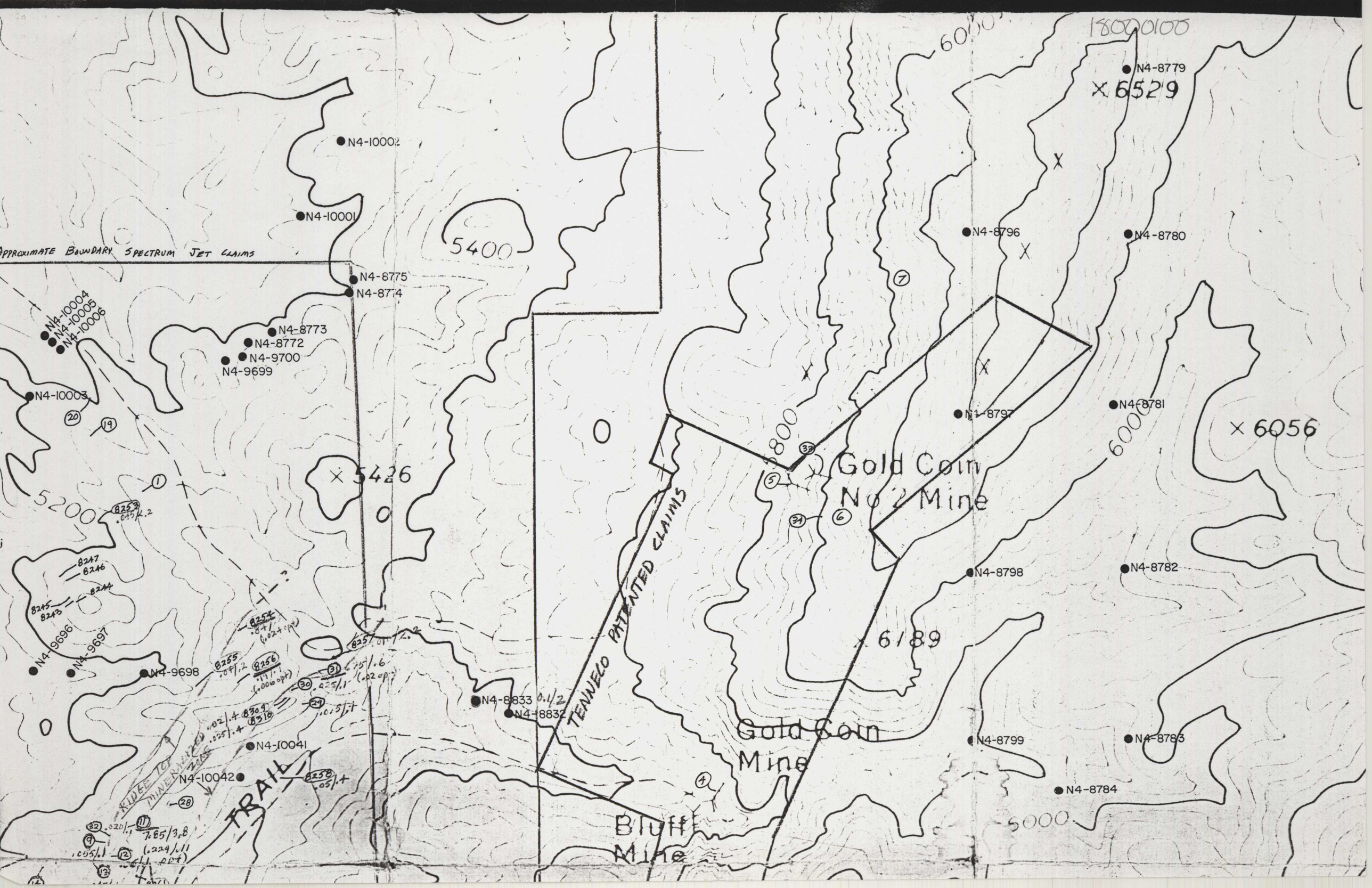
180000100
N4-8779
X 6529
N4-10002
N4-10001
5400
APPROXIMATE BOUNDARY SPECTRUM JET CLAIMS
N4-8775
N4-8774
N4-10004
N4-10005
N4-10006
N4-8773
N4-8772
N4-9700
N4-9699
N4-10003
X 5426
5200
N4-9696
N4-9697
N4-9698
N4-10041
N4-10042
TRAIL
N4-8833
N4-8832
TENNELO PATENTED CLAIMS
Gold Coin
Mine
Bluff
Mine
6189
N4-8796
N4-8780
N4-8797
N4-8781
X 6056
6000
Gold Coin
No 2 Mine
N4-8798
N4-8782
N4-8799
N4-8783
N4-8784
5000

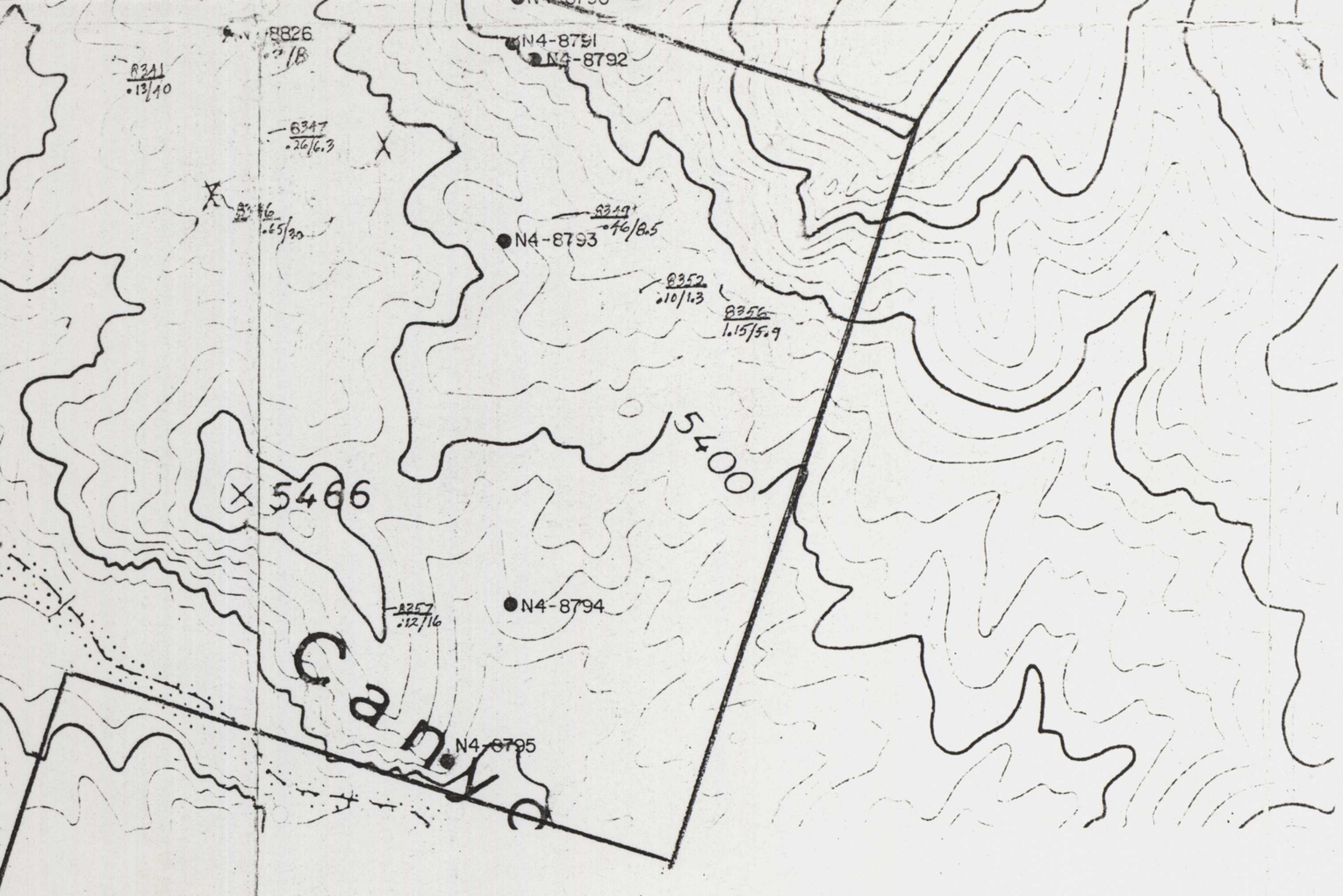

● N4- SERIES SAMPLES - HOM, 1978

● .3/B ANOMALOUS GOLD/SILVER (ppm) - RED
(ALL OTHER SAMPLES BARREN)

(28) - D. JONSON FIELD LOCATIONS - SEE APPENDIX, 10/86 REPORT, FOR SAMPLE DESCRIPTIONS, ASSAYS - ONLY ANOMALOUS SAMPLES PLOTTED

8243 thru 8264 - SPECTRUM EXPLORATION SAMPLES, JET CLAIMS

500 0 500 1000 1500
SCALE IN FEET

18000100

HOUSTON OIL & MINERALS CORPORATION
MINERALS DIVISION

COMPILED	DATE	DRAFTED	DATE
T. JENNINGS	5/78	J. BROOKHOUSER	
REVISED	DATE	REVISED	DATE

FAIRVIEW MINING DISTRICT, CHURCHILL COUNTY, NEVADA

SOUTH FAIRVIEW

GEOCHEMICAL SURVEY

DATE 9/28/78 SCALE 1" = 500' DWG. NO. A-12-9