(7) Bell Flat Tungsten Property

Item 71

MIDNIGHT

Fallon 0

46.3 turn right (1 mile W of Westgate)

51.8 turn right

56.5 turn right

57.6 turn left.

62.0 End road on gateway claim.

NW Cor T 14 N R 33 E MDM.

Property Fred T Pine, 502 N 7th St, Las Vegas, Nev.

Leased to F. W Cook in June 1943 and assoc. - Las Vegas - c/o BMI.

Inf. from R.W. Geehan, U.S.B.M. 7-12-43.



W

1800 0065

UNITED STATES DEPARTMENT OF THE INTERIOR
GEOLOGICAL SURVEY

DMEA—4620
(TUNGSTEN)

Item 7

EXPLANATION

Approximate contact

Fault, showing dip

Scheelite

Tactite, showing dip

Aplite sill, showing dip

Modified from Company maps by R.M. Smith April 1954

Additions by R.G. Reeves February 1957

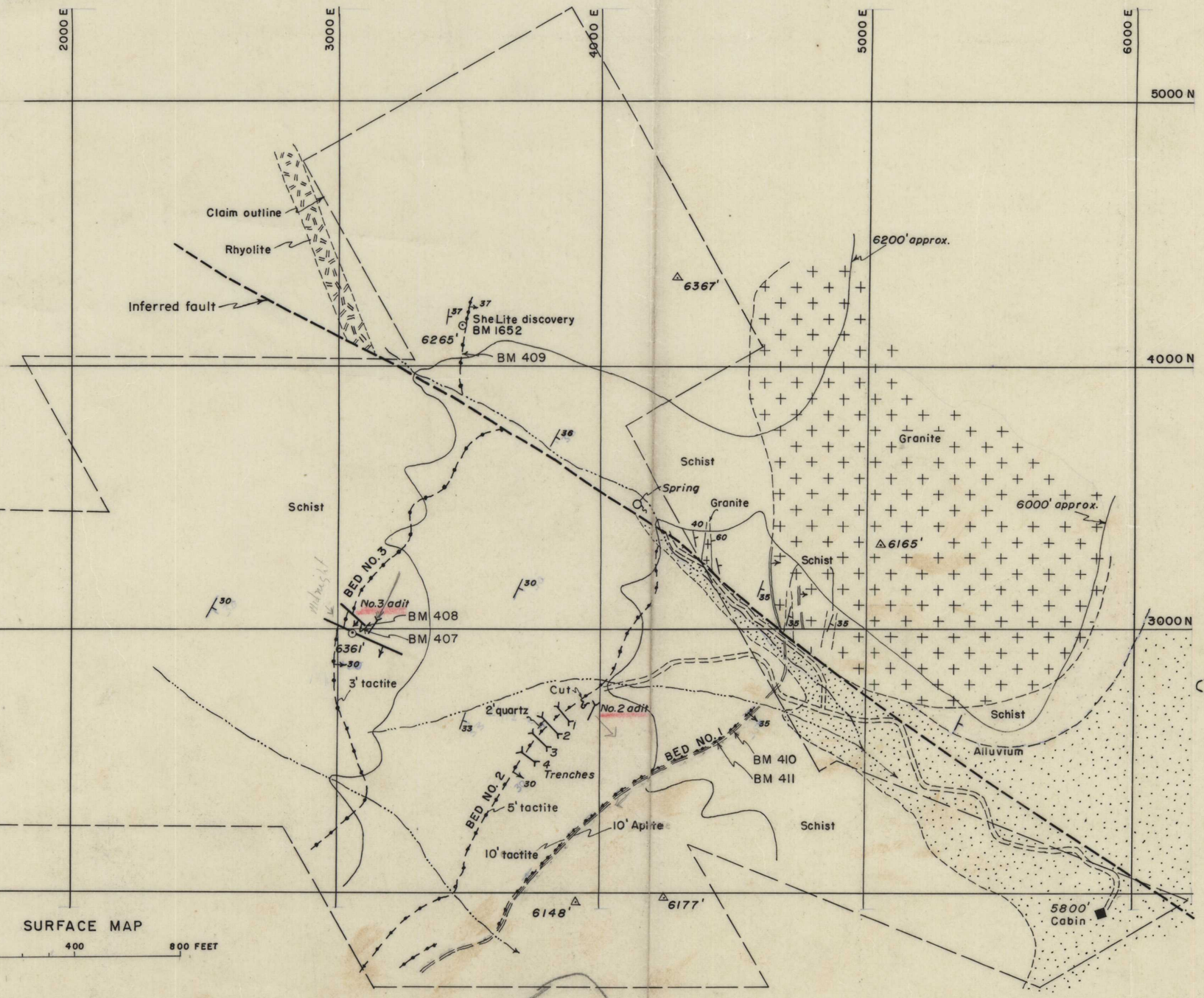

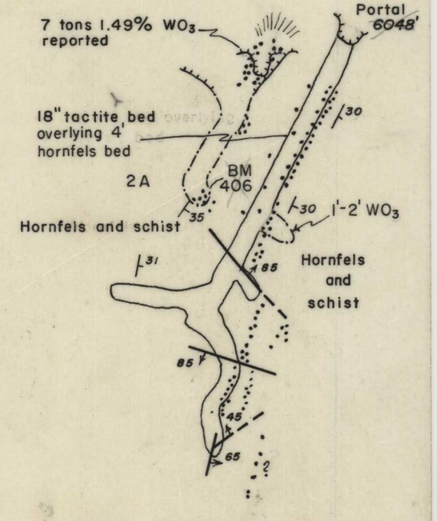

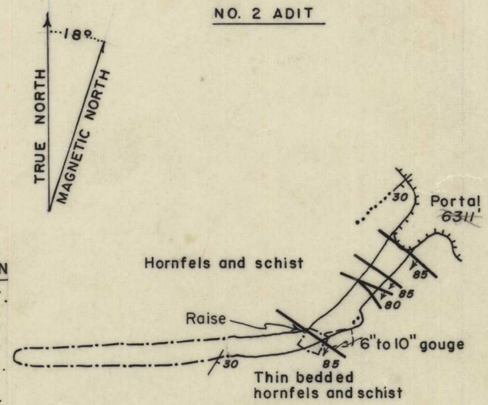

TRUE NORTH
MAGNETIC NORTH
18°

UNDERGROUND WORKINGS

0 40 80 FEET

18000065

Underground work done since DMEA 3268 examination

Figure 2. Midnight tungsten property, Churchill County, Nevada

022

7

Item M5

UNITED STATES DEPARTMENT OF THE INTERIOR
GEOLOGICAL SURVEY

1800 0065

DMEA-3268
(TUNGSTEN)

4620

EXPLANATION

Approximate contact

Fault, showing dip

Scheelite

Tactite, showing dip

Aplite sill, showing dip

Modified from Company maps by R.M. Smith April 1954
additions R G Reeves Feb. 1957

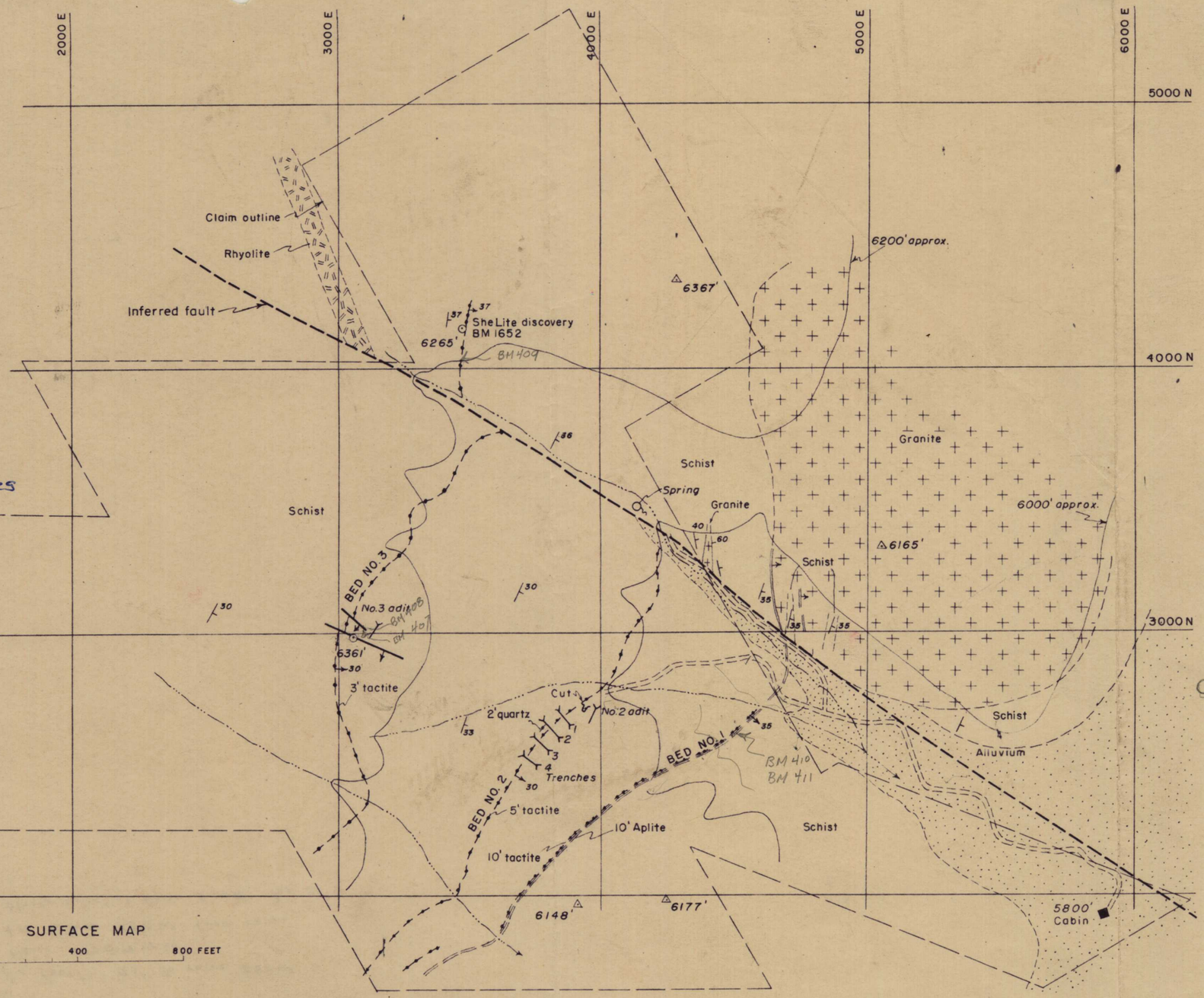

SURFACE MAP

0 400 800 FEET

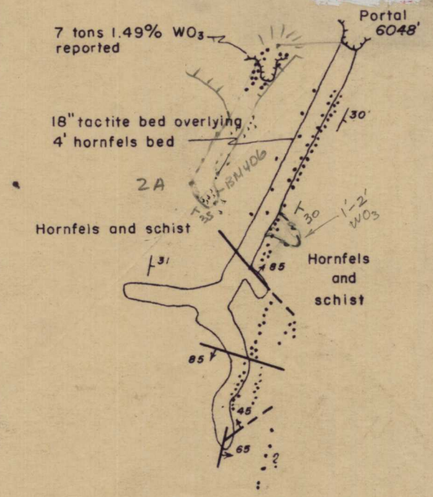

NO. 2 ADIT

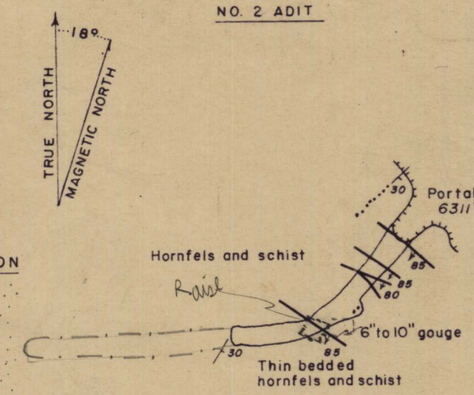

NO. 3 ADIT

UNDERGROUND WORKINGS

0 40 80 FEET

underground work since done
DMEA 3268 examined

S6, 14N, 34E

1800 0065

196

Figure 2. Midnight tungsten property, Churchill County, Nevada

UNITED STATES DEPARTMENT OF THE INTERIOR
GEOLOGICAL SURVEY

1800 0065

Item 71 (7)

DMEA—3268
(TUNGSTEN)

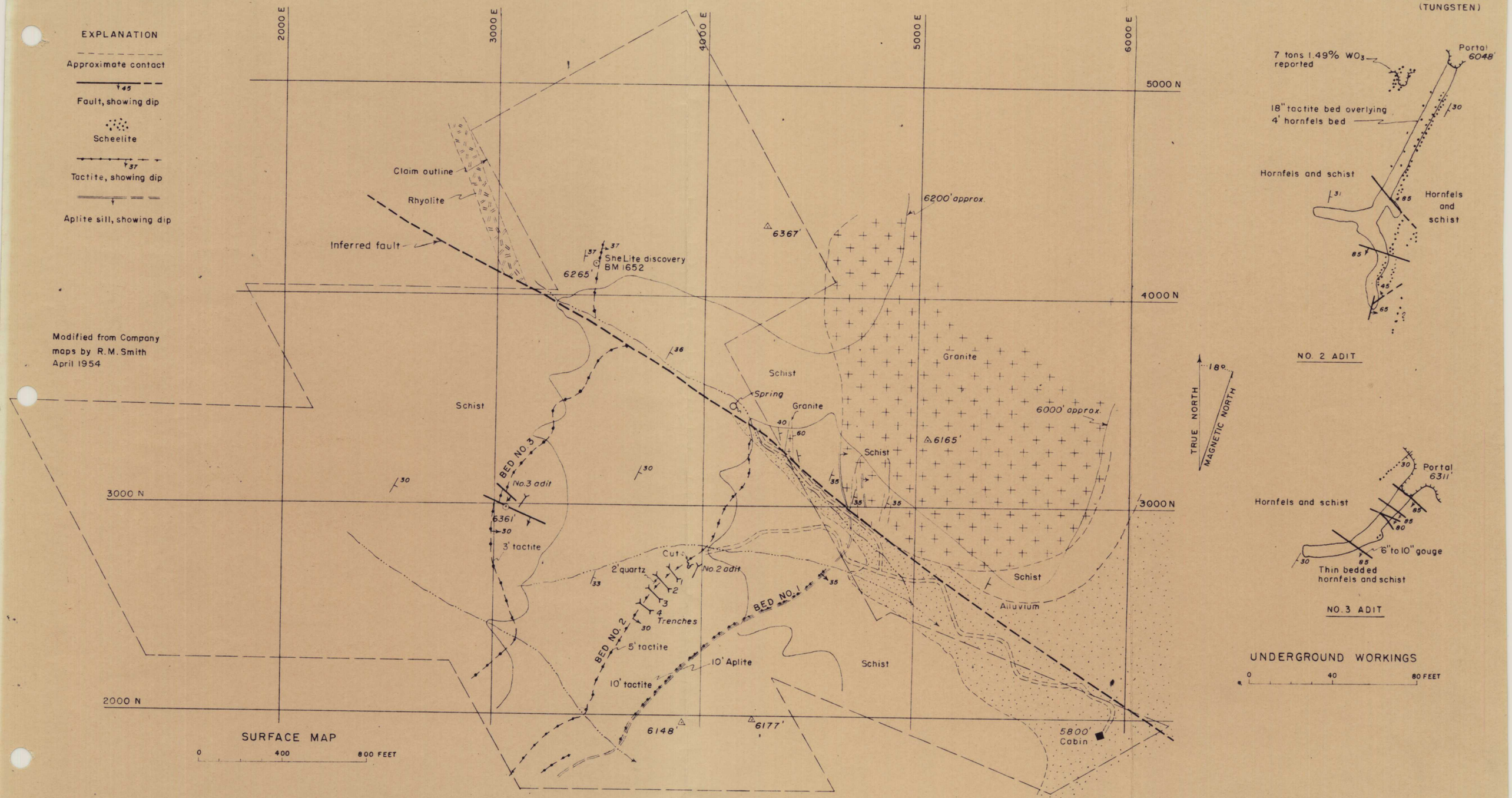

Figure 2. Midnight tungsten property, Churchill County, Nevada

Item 71 (7)