



Colorado ENERGY corporation

1844 Valley View Road, Boulder, Colorado 80301 • 303/444-5252

March 15, 1973

FELLOW SHAREHOLDER:

As we have announced in earlier letters to our shareholders and in the recent press release, Colorado Energy has, for a period of months, been attempting to solve some major operational, financing, and management problems. We feel that with the recent substantial involvement of Martin Oil Service, Inc., our immediate financing and management redirection objectives are well on the way to being realized.

Finances

Regarding finances, pursuant to our agreement with Martin Oil Service, Inc. of Alsip (Chicago) Illinois, Martin Oil has purchased 4 million shares of common stock from Colorado Energy, for a cash payment of \$240,000. Additionally, Martin has guaranteed, through a large Chicago bank, a bank loan of \$400,000 at prime interest which will be used by Colorado Energy as needed. The loan will also be secured by an assignment of a fifty per cent interest in production payments received by Colorado Energy from the Colorado Energy-Martin Oil partnership properties. The funds provided by the sale of stock to Martin Oil have allowed the corporation to become current on many of its accounts, some of which have been long overdue. Martin Oil was also granted a 30-month option from February 19th to purchase up to an additional 4 million shares of common stock from Colorado Energy at 25¢ per share.*

As background information, Martin Oil Service, Inc. is a privately held Illinois corporation. Its primary business is as an independent gasoline marketer with service stations in approximately 13 states. In 1971, Martin Oil and Colorado Energy entered into a partnership arrangement on essentially a fifty-fifty basis involving oil and gas acreage held by Colorado Energy in the Wattenburg Field area, north of Denver. Under that partnership agreement, six wells have been completed to date with no drilling expense to Colorado Energy.

Management

As you know, the Board of Directors of Colorado Energy has been increased from three to five members in an effort to expand the available managerial talent for the corporation and to stabilize the management picture. Simultaneously, with our recent agreement with Martin Oil, the Chairman of the Board of Martin Oil, Ronald J. Peterson, and Martin Oil's President, Carl C. Greer, were elected to the Board. The present Board, in addition to Mr. Peterson and Mr. Greer, is now comprised of Mr. Loren E. Smith, of Boulder, Colorado, and Mr. Gary L. Grauberger, of Broomfield, Colorado. The latter two persons have agreed to remain as officers and directors of Colorado Energy on a temporary and interim basis only. The Board as a whole will immediately seek new permanent executive management for the corporation. Also, in the interim, Martin Oil is furnishing, on an "as needed" basis, executive staff assistance from Martin Oil's Chicago office to assist with financial and operational matters.

* ie. we're almost bankrupt.

Operations

The operational status of Colorado Energy continues to be a mixed situation. As noted previously, the six wells which have already been drilled by the Martin Oil-Colorado Energy partnership have resulted in four gas wells and two oil wells. Although initial testing of the wells indicates that all six are capable of commercial production, actual production rates and commercial feasibility will not be established until the wells are actually in production for a period of time. Five of the wells will require connection with a gas pipeline connection system which may take several months to complete, depending upon activity by the pipeline companies and other commercial users over which Colorado Energy exerts no control.

The latest agreement with Martin Oil provides for a continuation of the development program of the Wattenburg acreage. Pursuant to this plan, funds available from the bank loan may be used to cover Colorado Energy's costs and additional well drilling expenses in the Wattenburg area. Future wells drilled by Martin Oil and Colorado Energy in that area will be on a fifty-fifty shared cost basis. The partners (Colorado Energy and Martin Oil Service) have agreed to drill six more wells in the near future with a commitment to start drilling two test wells immediately. Martin Oil, as operator, will commence a well by March 19th, and a second well will be commenced in May. These wells will probably be designed to test the Sussex and/or Shannon Sands.

Continental Oil Company (Conoco) is continuing to explore the East Side Copper Prospect in Mineral County, Nevada. This property is one in which Colorado Energy holds a fifty per cent interest and is being explored for copper on a basis whereby Conoco, by exploration and feasibility study, will earn a major portion of the property. Colorado Energy recently granted Conoco a three-month extension of its initial exploration commitment for a cash consideration of \$2,500.* Under the basic agreement, Conoco could have maintained their option rights in the property for an additional 12 months by paying \$10,000 to Colorado Energy on or before March 1st of 1973, and committing for a certain amount of exploration work during the subsequent period. The extension arrangement allows Conoco to defer its commitment for this second increment of exploration work for a period of three months. Conoco is continuing to core drill on the property but has not released any information as to the results.

The Northern Lights Prospect, also a copper possibility near Yerington, Nevada, is being explored by an affiliate of Rio-Tinto Zinc. Information from the firm on the property indicates that results have been negative to date.

Last year, Colorado Energy invested with Western Continental, Inc., of Denver, Colorado, \$150,000 in an Oklahoma coal operation to be operated by a subsidiary of Western Continental. We have been informed by Western Continental's management that it is unable to meet its current obligations and is threatened with bankruptcy. We assume, at this time, that our investment in that project will be a total loss.

Martin Oil, in an agreement collateral to the other agreements for refinancing, as detailed above, has agreed to finance a small acquisition and mineral prospecting program for Colorado Energy. Basically, the program involves the use of Colorado Energy's field geologist, Gary L. Grauberger, to locate and evaluate two mineral prospects in Nevada. Martin has agreed to pay all of the location and exploration expenses, up to a maximum of \$25,000, for an initial

* cheap bastards!

six-month period and will thereby earn a 75 per cent interest in any property that is located. Colorado Energy would retain the remaining 25 per cent interest in any property that might be found. Colorado Energy does not anticipate any cost in this program and the principals have agreed that they will not attempt, at any time, consistent with Colorado Energy's declaration of intention, to undertake the further exploration and possible development of any mineral prospect originating out of this program.

The Glade Uranium mine in Utah remains flooded and is, at present, wintered in. No operations are possible until Spring. It is estimated that between June 1, 1972 and November 28, 1972 Colorado Energy Corporation expended \$250,000 on this project for development costs. It is not known that Colorado Energy will recover any portion of these expenses. Colorado Energy is currently involved in litigation with the persons from whom the Glade property was acquired. The ultimate outcome of this litigation cannot be anticipated at this time.


Miscellaneous

As most of you know, on December 5, 1972, the Securities and Exchange Commission issued an order temporarily suspending the Regulation A Exemption of Colorado Energy from the registration requirements of the Securities Act of 1933. The Regulation A Exemption was used by the company in selling the stock of this corporation to the public in 1971. The current status of the matter is that the company's underwriter, J. Shapiro & Company, has filed a request for a hearing and motions in the matter, which are both pending. Colorado Energy has made an offer of settlement to the Commission, which is also pending. In the event that the Order of Suspension becomes permanent, the primary effect is that Colorado Energy, the underwriter, and the principal individuals of both, will not be allowed to use the Regulation A Exemption again for a period of five years. The Order itself would not halt or restrict the business of the company or interfere with its on-going functional operations.

The company has recently contracted with Elmer Fox & Company, certified public accountants of Denver, Colorado, to conduct an audit of the corporation's affairs for the fiscal year ending February 28th. The auditor's report, together with the report of the company, will be furnished as soon as they are available later this Spring.

The Board of Directors of Colorado Energy would also like to take this opportunity to welcome the principals of Martin Oil into the company, with the anticipation that the larger involvement of Martin Oil with Colorado Energy will work to the mutual benefit of both enterprises.

For the Board of Directors

By 
Loren E. Smith, Vice-President

EASTSIDE PHASE I

Item - Geology			time	cost
1) additional claims - 40	stake \$25/claims	?	?	\$1200
	state	?	?	800
2) Geol. mapping	2 mo @ \$1000/mo	60 days		2000
3) Geol sampling	250 samples @ \$10			2500
				<u>\$6500</u>

Item - Geophysics				
4) I.P.	10,000 x 12,500' = 25 km	3 days		\$1000
	@ \$40/lm			
5) MV mobil	3 days @ \$300/day	3 days		900
6) MV bubble	20 line @ 10-14,000'/day			
	\$200/day	10 days		2,000
7) AFMAG				
8) AMAG	60 l @ 70 mi = 4200 (1/2)	} 5 days		—
	24 l @ 6 mi = 144 (1/4)			—
9) AIRPHOTO				—
				\$3,900 plus

Item Drilling

10) Misc, splitter, boxes				\$725
11) Bulldozer prep + cuts	3 days @ \$25/hr, \$100 l. fee	3 days		\$700
			79	

South Area - Replcement

12 - atuelshergore, test intrusion	1000' @ \$10/' (C)	8d	\$10,000
13 2 shallow holes along bend	500' @ \$200 (R)	6d	10,000

2000
2000
2000
6000

North Area - Intrusive

14) 2 V holes 1000' - ore zone + int.	@ 10'	16d	\$20,000
L 60° holes @ 1250'	1000' cut ore zone + K-zone	16d	20,500
	1500' 750'	30d	50,925
			\$60,000 50,925
			\$61,325 (6000)
			plus AFMAG + Photo
			<u>Total \$70,500</u>

1. Conoco operator
2. into avail. to C.E.C. at all times

1st 6 mo. work comm. of \$50,000
 Geol. work. }
 I.P. }
 Drilling etc. }

Before 6mo. we can back out at any time and our interest in the property is 0% - we are completely out.

\$50,000

After 6mo. and our work, our work will apply to the end price of \$1,000,000 in work for 100% of the property. The time on the comm. of ~~1MM~~ is 3-4 yr. period. They will have a 5% Royalty NSR.

After 6mo. we will take over payments on the 15 claims that are leased. Payments are \$200/mo. with an end price of \$75,000.

An advance \$ royalty, amt to be neg., will be required about 1 1/2 - 2 yr. down the line.

Assume 1 - if we back out after 6mo - interest is 0%.

Net result: for 1st 6mo. money into ground

after 6mo to 1 1/2 - 2 yr. only 200/mo to claim owners⁽¹⁵⁾.

only after 1 1/2 - 2 yr. will there be royalty payments

We earn our 100% by \$1,000,000 in the ground

We can back out any time, - losing our interest.

We earn our interest as we go along, if we go to completion

✓ Geo / - mapping

✓ I.P. 1/4 mi 2500 15ln

- AFMAG

- AMAG

- Airphoto

✓ MV, SO₂

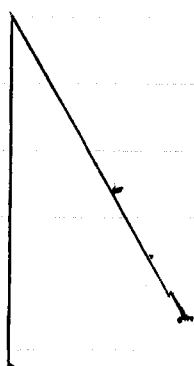
✓ Additional Claims

Drilling

Phase I

Drilling to point for ore body

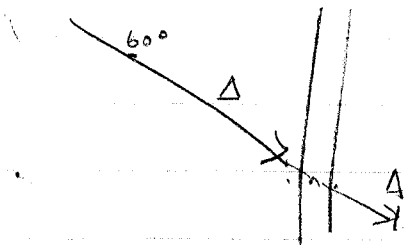
definition drilling & schedule
start & time definition



East Side

- Δ or Δ - shear fault
- Δ or Δ - not similar 20%

Q Angle




142' wrap py dike
60' 30' net of 1.28% Δ in dike
100-5' + wall rock
182' Δ zone lost hole

Sample - 1- pith - old ad, anal ex. near dike

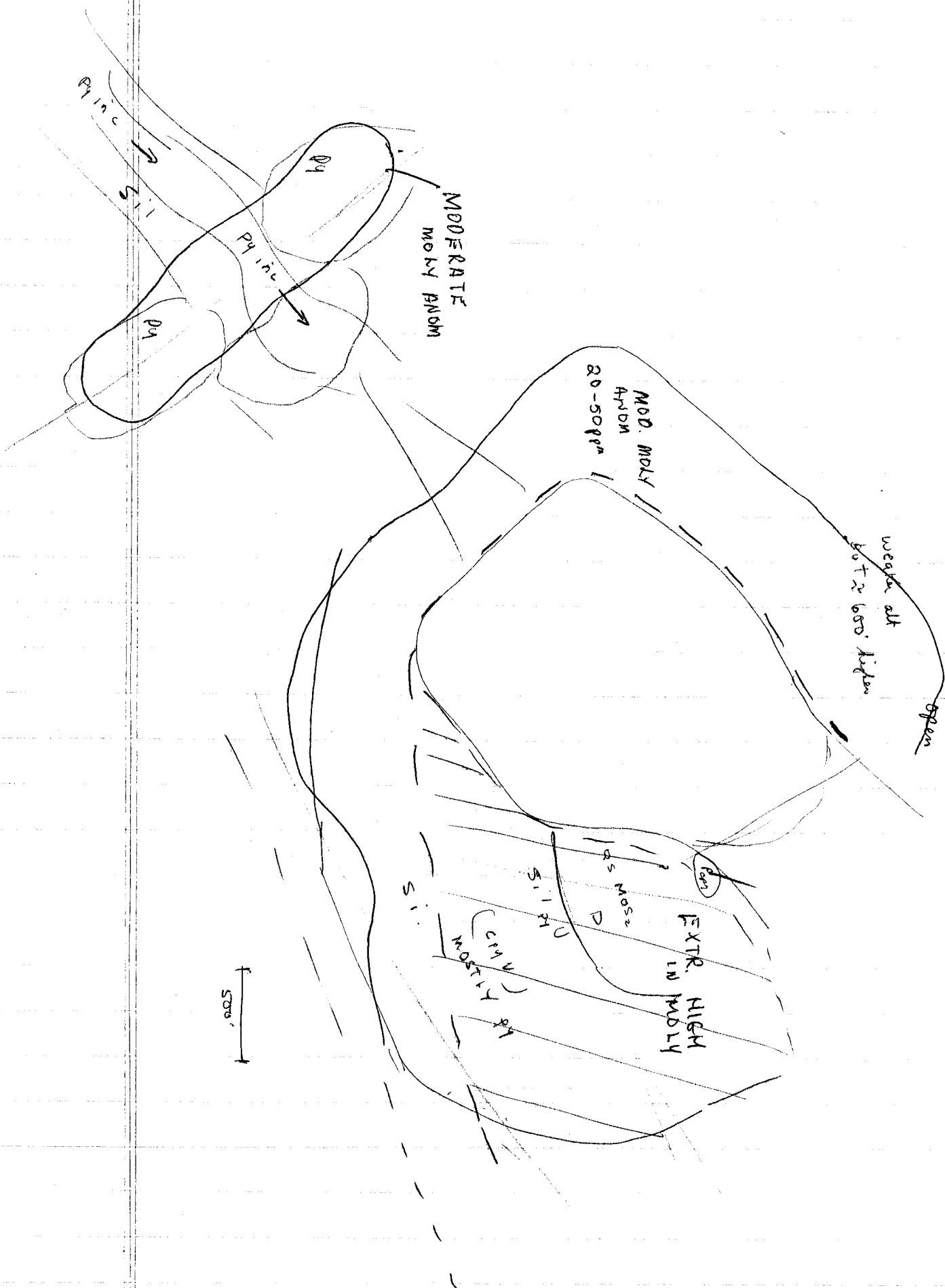
Area 2

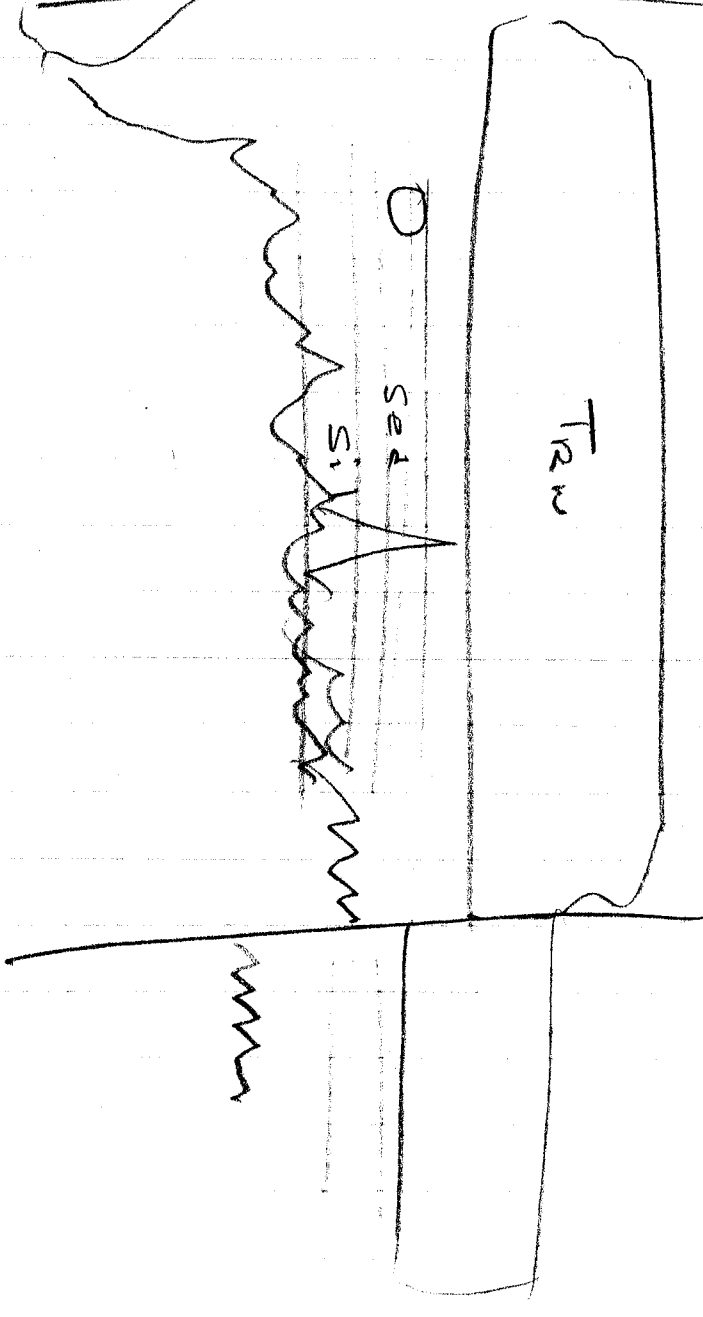

intense py

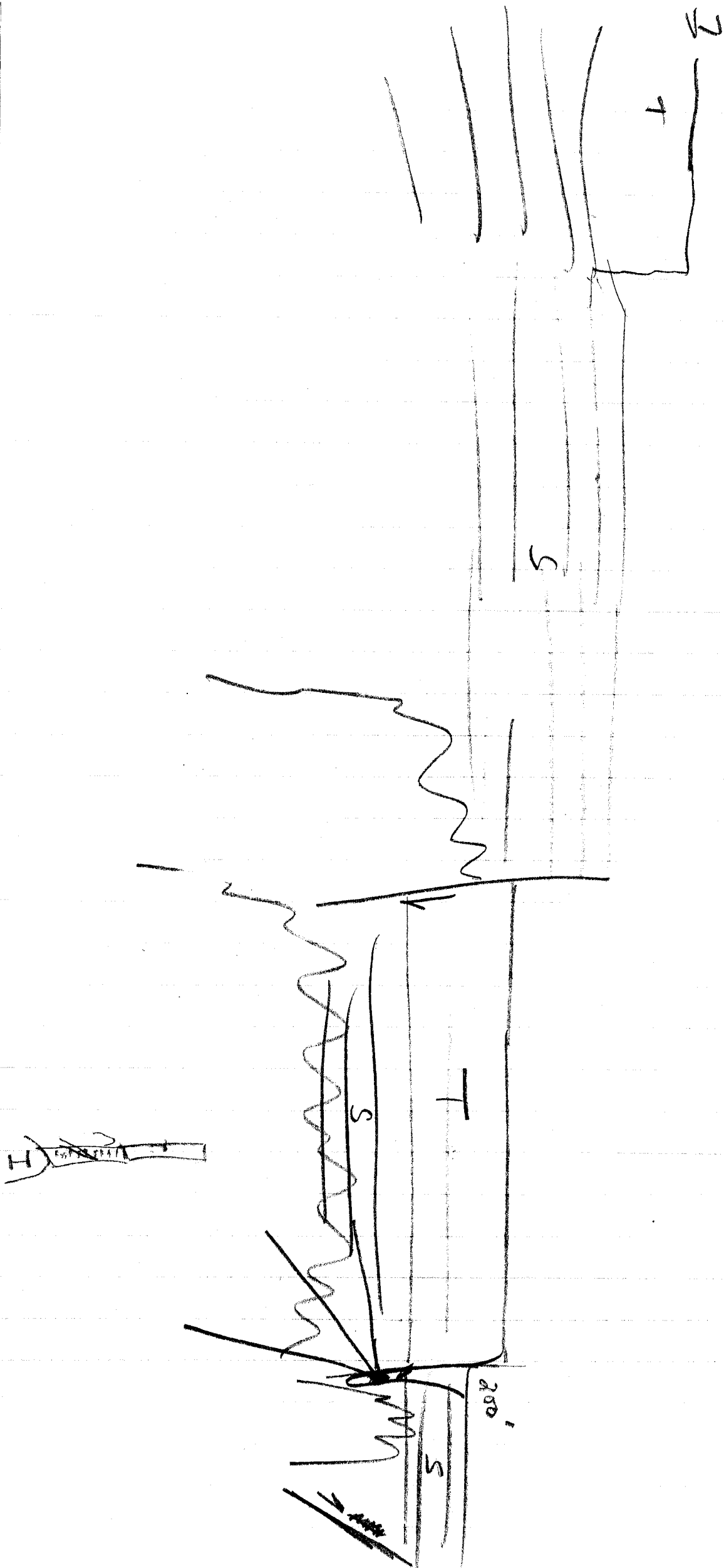



pyr outcrop - 35' 40' py dike - double?

Q structure of veinlets + vein confined to purple
out from purple py + cpy veins - double hill side
No S₂ at top of hill









✓

3000 x 2000 x 50'

6000000

3910000000 - 23,000,000

\$ 1,389,000,000

700,000,000
1500000000

82.1 B

17.
3
47

61

604
370

W. of 195
2-4-00
7 term

Certificate of Location of Lode Mining Claim

TO ALL WHOM IT MAY CONCERN: protracted

The undersigned hereby certifies (~~certify~~) that he (~~she, they~~) has (~~have~~) located the LKG #120 Lode Mining Claim in Sections 22&27, Township 3 North, Range 33 East in the German Springs Mining District, in Mineral County, in the State of Nevada, on the 7th day of September, 1972.

The name(s) and post office address(es) of the locator(s) is (are) (please print):

Oliver J. Roman
(Name)

P. O. Box 7608
(Post Office Address)
Reno, Nevada 89502

The claim is 1500 feet long and 600 feet wide, and 10 feet is claimed in a Southerly direction and 1490 feet in a Northerly direction from the location monument, at which the Notice of Location is posted, lengthwise of the claim, together with 300 feet in width on each side of the center of the claim. The general course of the lode deposit and premises is from the South to the North.

The location and number of each corner of this claim is shown on the claim map that is filed herewith. On the ground, each corner of the claim is marked with its appropriate number by marking the wood

(Describe method of marking, such as "scribing the wood")

The description of each corner is as follows (describe the corner(s), such as "4x4 wooden post"):

Corner No. 1 is a 4 x 4 wooden post

Corner No. 2 is a 4 x 4 wooden post

Corner No. 3 is a 4 x 4 wooden post

Corner No. 4 is a 4 x 4 wooden post

Corner No. 5 is a 4 x 4 wooden post

Corner No. 6 is a 4 x 4 wooden post

The monumentation and marking of the corners was completed by the 27th day of September, 1972.

(Must be within 20 days of posting notice of location)

The location work consisted of making a claim map as provided in NRS 517.040. Two copies of this claim map have been filed with the Mineral County Recorder, and the \$15.00 lode claim filing fee has been paid to the County Recorder.

Dated this 27th day of November, 1972.

Oliver J. Roman
(Locator sign here)

Oliver J. Roman

Note 1: Two copies of this certificate and two copies of the claim map must be filed, and the \$15 filing fee must be paid, within 90 days after the date of posting Notice of Location.

Note 2: "Every person who willfully and knowingly makes a false material statement on the location certificate or on any map required by this chapter shall be guilty of a felony, and upon conviction thereof shall be imprisoned in the state prison for not less than 3 years nor more than 10 years." NRS 517.300, Subsection 2.

Note 3: The claim map of this claim is filed in the Mineral County Recorder's Office as Document No. 15436 (may be filled in by locator) attached to Certificate of Location for LKG #133
CARLISLE FORM NO. 56 N

RECORDER'S STAMP

15436

BOOK 33 PAGE 418

GARY L. BARTON
COUNTY RECORDER
FEE 2.00
NOV 28 PM 2:32

72 NOV 28 PM 2:32

Oliver J. Roman

OFFICIAL RECORDS

Certificate of Location of Lode Mining Claim

TO ALL WHOM IT MAY CONCERN: ^{protracted}

The undersigned hereby certifies (~~certify~~) that he (~~she, they~~) has (~~have~~) located the LKG #121 Lode Mining Claim in Sections 27&28, Township 3 North, Range 33 East in the German Springs Mining District, in Mineral County, in the State of Nevada, on the 7th day of September, 1972.

The name(s) and post office address(es) of the locator(s) is (are) (please print):

Oliver J. Roman
(Name)

P. O. Box 7608
(Post Office Address)
Reno, Nevada 89502

The claim is 1500 feet long and 600 feet wide, and 10 feet is claimed in a Southerly direction and 1490 feet in a Northerly direction from the location monument, at which the Notice of Location is posted, lengthwise of the claim, together with 300 feet in width on each side of the center of the claim. The general course of the lode deposit and premises is from the South to the North.

The location and number of each corner of this claim is shown on the claim map that is filed herewith. On the ground, each corner of the claim is marked with its appropriate number by marking the wood

(Describe method of marking, such as "scribing the wood")

The description of each corner is as follows (describe the corner(s), such as "4x4 wooden post"):

Corner No. 1 is a 4 x 4 wooden post

Corner No. 2 is a 4 x 4 wooden post

Corner No. 3 is a 4 x 4 wooden post

Corner No. 4 is a 4 x 4 wooden post

Corner No. 5 is a 4 x 4 wooden post

Corner No. 6 is a 4 x 4 wooden post

The monumentation and marking of the corners was completed by the 27th day of September, 1972.
(Must be within 20 days of posting notice of location)

The location work consisted of making a claim map as provided in NRS 517.040. Two copies of this claim map have been filed with the Mineral County Recorder, and the \$15.00 lode claim filing fee has been paid to the County Recorder.

Dated this 27th day of November, 1972.

Oliver J. Roman
(Locator sign here)

Oliver J. Roman

Note 1: Two copies of this certificate and two copies of the claim map must be filed, and the \$15 filing fee must be paid, within 90 days after the date of posting Notice of Location.

Note 2: "Every person who willfully and knowingly makes a false material statement on the location certificate or on any map required by this chapter shall be guilty of a felony, and upon conviction thereof shall be imprisoned in the state prison for not less than 3 years nor more than 10 years." NRS 517.300, Subsection 2.

Note 3: The claim map of this claim is filed in the Mineral County Recorder's Office as Document No. 15436. (may be filled in by locator) attached to Certificate of Location for LKG #133
CARLISLE FORM NO. 56 N

RECORDER'S STAMP

15437

72 NOV 28 PM 2:32
OFFICIAL RECORDS
MINERAL COUNTY, NEV.
RECORDED BY
Oliver J. Roman
FEE 15.00
COUNTY RECORDER
DEP. SARY L. BARTON

BOOK 33 PAGE 419

419

Certificate of Location of Lode Mining Claim

TO ALL WHOM IT MAY CONCERN: protracted

The undersigned hereby certifies (~~certify~~) that he (~~she~~ ~~they~~) has (~~have~~) located the LKG #122 Lode Mining Claim in/Sections 27&28, Township 3 North, Range 33 East in the German Springs Mining District, in Mineral County, in the State of Nevada, on the 7th day of September, 1972.

The name(s) and post office address(es) of the locator(s) is (are) (please print):

Oliver J. Roman
(Name)

P. O. Box 7608
(Post Office Address)
Reno, Nevada 89502

The claim is 1500 feet long and 600 feet wide, and 10 feet is claimed in a Southerly direction and 1490 feet in a Northerly direction from the location monument, at which the Notice of Location is posted, lengthwise of the claim, together with 300 feet in width on each side of the center of the claim. The general course of the lode deposit and premises is from the South to the North.

The location and number of each corner of this claim is shown on the claim map that is filed herewith. On the ground, each corner of the claim is marked with its appropriate number by marking the wood

(Describe method of marking, such as "scribing the wood")

The description of each corner is as follows (describe the corner(s), such as "4x4 wooden post"):

Corner No. 1 is a 4 x 4 wooden post

Corner No. 2 is a 4 x 4 wooden post

Corner No. 3 is a 4 x 4 wooden post

Corner No. 4 is a 4 x 4 wooden post

Corner No. 5 is a 4 x 4 wooden post

Corner No. 6 is a 4 x 4 wooden post

The monumentation and marking of the corners was completed by the 27th day of September, 19 72.

(Must be within 20 days of posting notice of location)

The location work consisted of making a claim map as provided in NRS 517.040. Two copies of this claim map have been filed with the Mineral County Recorder, and the \$15.00 lode claim filing fee has been paid to the County Recorder.

Dated this 27th day of November, 1972.

Oliver J. Roman
(Locator sign here)

Oliver J. Roman

Note 1: Two copies of this certificate and two copies of the claim map must be filed, and the \$15 filing fee must be paid, within 90 days after the date of posting Notice of Location.

Note 2: "Every person who willfully and knowingly makes a false material statement on the location certificate or on any map required by this chapter shall be guilty of a felony, and upon conviction thereof shall be imprisoned in the state prison for not less than 3 years nor more than 10 years." NRS 517.300, Subsection 2.

Note 3: The claim map of this claim is filed in the Mineral County Recorder's Office as Document No. 15436. (may be filled in by locator) attached to Certificate of Location for LKG #133
CARLISLE FORM NO. 56 N

RECORDER'S STAMP

15438

72 NOV 28 PM 2:32
FEE
COUNTY RECORDER
DEP.

72 NOV 28 PM 2:32

OFFICIAL RECORDS
MINERAL CO. NV.
RECORDED BY
Oliver J. Roman

420 BOOK 33 PAGE 420

Certificate of Location of Lode Mining Claim

TO ALL WHOM IT MAY CONCERN: protracted

The undersigned hereby certifies (~~certify~~) that he (~~she~~ ~~they~~) has (~~have~~) located the LKG #123 Lode Mining Claim in/Section 28, Township 3 North, Range 33 East in the German Springs Mining District, in Mineral County, in the State of Nevada, on the 7th day of September, 1972.

The name(s) and post office address(es) of the locator(s) is (are) (please print):

Oliver J. Roman
(Name)

P. O. Box 7608
(Post Office Address)
Reno, Nevada 89502

The claim is 1500 feet long and 600 feet wide, and 10 feet is claimed in a Northerly direction and 1490 feet in a Southerly direction from the location monument, at which the Notice of Location is posted, lengthwise of the claim, together with 300 feet in width on each side of the center of the claim. The general course of the lode deposit and premises is from the North to the South.

The location and number of each corner of this claim is shown on the claim map that is filed herewith. On the ground, each corner of the claim is marked with its appropriate number by marking the wood

(Describe method of marking, such as "scribing the wood")

The description of each corner is as follows (describe the corner(s), such as "4x4 wooden post"):

Corner No. 1 is a 4 x 4 wooden post

Corner No. 2 is a 4 x 4 wooden post

Corner No. 3 is a 4 x 4 wooden post

Corner No. 4 is a 4 x 4 wooden post

Corner No. 5 is a 4 x 4 wooden post

Corner No. 6 is a 4 x 4 wooden post

The monumentation and marking of the corners was completed by the 27th day of September, 1972.
(Must be within 20 days of posting notice of location)

The location work consisted of making a claim map as provided in NRS 517.040. Two copies of this claim map have been filed with the Mineral County Recorder, and the \$15.00 lode claim filing fee has been paid to the County Recorder.

Dated this 27th day of November, 1972.

Oliver J. Roman
(Locator sign here)

Oliver J. Roman

Note 1: Two copies of this certificate and two copies of the claim map must be filed, and the \$15 filing fee must be paid, within 90 days after the date of posting Notice of Location.

Note 2: "Every person who willfully and knowingly makes a false material statement on the location certificate or on any map required by this chapter shall be guilty of a felony, and upon conviction thereof shall be imprisoned in the state prison for not less than 3 years nor more than 10 years." NRS 517.300, Subsection 2.

Note 3: The claim map of this claim is filed in the Mineral County Recorder's Office as Document No. 15436. (may be filled in by locator) attached to Certificate of Location for LKG #133
CARLISLE FORM NO. 56 N

RECORDER'S STAMP

15439

SAFETY L. BARTON
COUNTY RECORDER
FEE
DEP.

72 NOV 28 PM 2:32

Oliver J. Roman

OFFICIAL RECORDS
MINERAL CO. NEV.

BOOK

33

PAGE

421

Certificate of Location of Lode Mining Claim

TO ALL WHOM IT MAY CONCERN: protracted

The undersigned hereby certifies (~~certify~~) that he (~~she, they~~) has (~~have~~) located the LKG #124 Lode Mining Claim in Section 28, Township 3 North, Range 33 East in the German Springs Mining District, in Mineral County, in the State of Nevada, on the 7th day of September, 19 72.

The name(s) and post office address(es) of the locator(s) is (are) (please print):

Oliver J. Roman
(Name)

P. O. Box 7608
(Post Office Address)
Reno, Nevada 89502

The claim is 1500 feet long and 600 feet wide, and 10 feet is claimed in a Northerly direction and 1400 feet in a Southerly direction from the location monument, at which the Notice of Location is posted, lengthwise of the claim, together with 300 feet in width on each side of the center of the claim. The general course of the lode deposit and premises is from the North to the South.

The location and number of each corner of this claim is shown on the claim map that is filed herewith. On the ground, each corner of the claim is marked with its appropriate number by marking the wood

(Describe method of marking, such as "scribing the wood")

The description of each corner is as follows (describe the corner(s), such as "4x4 wooden post"):

Corner No. 1 is a 4 x 4 wooden post

Corner No. 2 is a 4 x 4 wooden post

Corner No. 3 is a 4 x 4 wooden post

Corner No. 4 is a 4 x 4 wooden post

Corner No. 5 is a 4 x 4 wooden post

Corner No. 6 is a 4 x 4 wooden post

The monumentation and marking of the corners was completed by the 27th day of September, 19 72.

(Must be within 20 days of posting notice of location)

The location work consisted of making a claim map as provided in NRS 517.040. Two copies of this claim map have been filed with the Mineral County Recorder, and the \$15.00 lode claim filing fee has been paid to the County Recorder.

Dated this 27th day of November, 19 72.

Oliver J. Roman
(Locator sign here)

Oliver J. Roman

Note 1: Two copies of this certificate and two copies of the claim map must be filed, and the \$15 filing fee must be paid, within 90 days after the date of posting Notice of Location.

Note 2: "Every person who willfully and knowingly makes a false material statement on the location certificate or on any map required by this chapter shall be guilty of a felony, and upon conviction thereof shall be imprisoned in the state prison for not less than 3 years nor more than 10 years." NRS 517.300, Subsection 2.

Note 3: The claim map of this claim is filed in the Mineral County Recorder's Office as Document No. 15436. (may be filled in by locator) attached to Certificate of Location for LKG #133
CARLISLE FORM NO. 56 N

RECORDER'S STAMP

15440

GARY L. BARTON
COUNTY RECORDER
FEE
DEP.

72 NOV 28 PM 2:33

OFFICIAL RECORDS
MINERAL CO. NEV.
RECORDED BY
Oliver J. Roman

BOOK

33

PAGE

422

Certificate of Location of Lode Mining Claim

TO ALL WHOM IT MAY CONCERN: protracted

The undersigned hereby certifies (~~certify~~) that he (~~she, they~~) has (~~have~~) located the LKG #125 Lode Mining Claim in/Section 28, Township 3 North, Range 33 East in the German Springs Mining District, in Mineral County, in the State of Nevada, on the 7th day of September, 1972.

The name(s) and post office address(es) of the locator(s) is (are) (please print):

Oliver J. Roman
(Name)

P. O. Box 7608
(Post Office Address)
Reno, Nevada 89502

The claim is 1500 feet long and 600 feet wide, and 10 feet is claimed in a Northerly direction and 1490 feet in a Southerly direction from the location monument, at which the Notice of Location is posted, lengthwise of the claim, together with 300 feet in width on each side of the center of the claim. The general course of the lode deposit and premises is from the North to the South.

The location and number of each corner of this claim is shown on the claim map that is filed herewith. On the ground, each corner of the claim is marked with its appropriate number by marking the wood

(Describe method of marking, such as "scribing the wood")

The description of each corner is as follows (describe the corner(s), such as "4x4 wooden post"):

Corner No. 1 is a 4 x 4 wooden post

Corner No. 2 is a 4 x 4 wooden post

Corner No. 3 is a 4 x 4 wooden post

Corner No. 4 is a 4 x 4 wooden post

Corner No. 5 is a 4 x 4 wooden post

Corner No. 6 is a 4 x 4 wooden post

The monumentation and marking of the corners was completed by the 27th day of September, 1972.

(Must be within 20 days of posting notice of location)

The location work consisted of making a claim map as provided in NRS 517.040. Two copies of this claim map have been filed with the Mineral County Recorder, and the \$15.00 lode claim filing fee has been paid to the County Recorder.

Dated this 27th day of November, 1972.

Oliver J. Roman
(Locator sign here)

Oliver J. Roman

Note 1: Two copies of this certificate and two copies of the claim map must be filed, and the \$15 filing fee must be paid, within 90 days after the date of posting Notice of Location.

Note 2: "Every person who willfully and knowingly makes a false material statement on the location certificate or on any map required by this chapter shall be guilty of a felony, and upon conviction thereof shall be imprisoned in the state prison for not less than 3 years nor more than 10 years." NRS 517.300, Subsection 2.

Note 3: The claim map of this claim is filed in the Mineral County Recorder's Office as Document No. 15436. (may be filled in by locator) attached to Certificate of Location for LKG #133
CARLISLE FORM NO. 56 N

RECORDER'S STAMP

15441

FEE
COUNTY RECORDER
GARY L. BARTON
SEP 28 1972

72 NOV 28 PM 2:33

OFFICIAL RECORDS
MINERAL CO. NEV.
Oliver J. Roman

423

BOOK

33

PAGE

423

Certificate of Location of Lode Mining Claim

TO ALL WHOM IT MAY CONCERN: protracted

The undersigned hereby certifies (~~certify~~) that he (~~she~~ ~~they~~) has (~~have~~) located the LKG #126 Lode Mining Claim in/Sections 28&29, Township 3 North, Range 33 East in the German Springs Mining District, in Mineral County, in the State of Nevada, on the 7th day of September, 1972.

The name(s) and post office address(es) of the locator(s) is (are) (please print):

Oliver J. Roman
(Name)

P. O. Box 7608
(Post Office Address)
Reno, Nevada 89502

The claim is 1500 feet long and 600 feet wide, and 10 feet is claimed in a Southerly direction and 1490 feet in a Northerly direction from the location monument, at which the Notice of Location is posted, lengthwise of the claim, together with 300 feet in width on each side of the center of the claim. The general course of the lode deposit and premises is from the South to the North.

The location and number of each corner of this claim is shown on the claim map that is filed herewith. On the ground, each corner of the claim is marked with its appropriate number by marking the wood

(Describe method of marking, such as "scribing the wood")

The description of each corner is as follows (describe the corner(s), such as "4x4 wooden post"):

Corner No. 1 is a 4 x 4 wooden post

Corner No. 2 is a 4 x 4 wooden post

Corner No. 3 is a 4 x 4 wooden post

Corner No. 4 is a 4 x 4 wooden post

Corner No. 5 is a 4 x 4 wooden post

Corner No. 6 is a 4 x 4 wooden post

The monumentation and marking of the corners was completed by the 27th day of September, 1972.

(Must be within 20 days of posting notice of location)

The location work consisted of making a claim map as provided in NRS 517.040. Two copies of this claim map have been filed with the Mineral County Recorder, and the \$15.00 lode claim filing fee has been paid to the County Recorder.

Dated this 27th day of November, 1972.

Oliver J. Roman
(Locator sign here)

Oliver J. Roman

Note 1: Two copies of this certificate and two copies of the claim map must be filed, and the \$15 filing fee must be paid, within 90 days after the date of posting Notice of Location.

Note 2: "Every person who willfully and knowingly makes a false material statement on the location certificate or on any map required by this chapter shall be guilty of a felony, and upon conviction thereof shall be imprisoned in the state prison for not less than 3 years nor more than 10 years." NRS 517.300, Subsection 2.

Note 3: The claim map of this claim is filed in the Mineral County Recorder's Office as Document No. 15436. (may be filled in by locator) attached to Certificate of Location for LKG #133
CARLISLE FORM NO. 56 N

RECORDER'S STAMP

15442

424
FEE
COUNTY RECORDER
DEP. GARY L. BARTON

72 NOV 28 PM 2:33

OFFICIAL RECORDS
MINERAL COUNTY
BY
Oliver J. Roman

BOOK 33 PAGE 424

Certificate of Location of Lode Mining Claim

TO ALL WHOM IT MAY CONCERN: protracted

The undersigned hereby certifies (~~certify~~) that he (~~she, they~~) has (~~have~~) located the LKG #127 Lode Mining Claim in Section 28, Township 3 North, Range 33 East in the German Springs Mining District, in Mineral County, in the State of Nevada, on the 7th day of September, 1972.

The name(s) and post office address(es) of the locator(s) is (are) (please print):

Oliver J. Roman P. O. Box 7608
(Name) (Post Office Address)
Reno, Nevada 89502

The claim is 1500 feet long and 600 feet wide, and 10 feet is claimed in a Southerly direction and 1490 feet in a Northerly direction from the location monument, at which the Notice of Location is posted, lengthwise of the claim, together with 300 feet in width on each side of the center of the claim. The general course of the lode deposit and premises is from the South to the North.

The location and number of each corner of this claim is shown on the claim map that is filed herewith. On the ground, each corner of the claim is marked with its appropriate number by marking the wood

(Describe method of marking, such as "scribing the wood")

The description of each corner is as follows (describe the corner(s), such as "4x4 wooden post"):

Corner No. 1 is a 4 x 4 wooden post

Corner No. 2 is a 4 x 4 wooden post

Corner No. 3 is a 4 x 4 wooden post

Corner No. 4 is a 4 x 4 wooden post

Corner No. 5 is a 4 x 4 wooden post

Corner No. 6 is a 4 x 4 wooden post

The monumentation and marking of the corners was completed by the 27th day of September, 1972.

(Must be within 20 days of posting notice of location)

The location work consisted of making a claim map as provided in NRS 517.040. Two copies of this claim map have been filed with the Mineral County Recorder, and the \$15.00 lode claim filing fee has been paid to the County Recorder.

Dated this 27th day of November, 1972.

Oliver J. Roman
(Locator sign here)

Oliver J. Roman

Note 1: Two copies of this certificate and two copies of the claim map must be filed, and the \$15 filing fee must be paid, within 90 days after the date of posting Notice of Location.

Note 2: "Every person who willfully and knowingly makes a false material statement on the location certificate or on any map required by this chapter shall be guilty of a felony, and upon conviction thereof shall be imprisoned in the state prison for not less than 3 years nor more than 10 years." NRS 517.300, Subsection 2.

Note 3: The claim map of this claim is filed in the Mineral County Recorder's Office as Document No. 15436 (may be filled in by locator) attached to Certificate of Location for LKG #133
CARLISLE FORM NO. 56 N

RECORDER'S STAMP

15443

GARY J. BARTON
COUNTY RECORDER
FEE
72 NOV 28 PM 2:33

72 NOV 28 PM 2:33

OFFICIAL RECORDS
MINERAL CO. NEV.
Oliver J. Roman

BOOK 33 PAGE 42

Certificate of Location of Lode Mining Claim

TO ALL WHOM IT MAY CONCERN: protracted

The undersigned hereby certifies (~~certify~~) that he (~~she, they~~) has (~~have~~) located the LKG #128 Lode Mining Claim in/Section 28, Township 3 North, Range 33 East in the German Springs Mining District, in Mineral County, in the State of Nevada, on the 7th day of September, 1972.

The name(s) and post office address(es) of the locator(s) is (are) (please print):

Oliver J. Roman
(Name)

P. O. Box 7608
(Post Office Address)

Reno, Nevada 89502

The claim is 1500 feet long and 600 feet wide, and 10 feet is claimed in a Southerly direction and 1490 feet in a Northerly direction from the location monument, at which the Notice of Location is posted, lengthwise of the claim, together with 300 feet in width on each side of the center of the claim. The general course of the lode deposit and premises is from the South to the North.

The location and number of each corner of this claim is shown on the claim map that is filed herewith. On the ground, each corner of the claim is marked with its appropriate number by marking the wood

(Describe method of marking, such as "scribing the wood")

The description of each corner is as follows (describe the corner(s), such as "4x4 wooden post"):

Corner No. 1 is a 4 x 4 wooden post

Corner No. 2 is a 4 x 4 wooden post

Corner No. 3 is a 4 x 4 wooden post

Corner No. 4 is a 4 x 4 wooden post

Corner No. 5 is a 4 x 4 wooden post

Corner No. 6 is a 4 x 4 wooden post

The monumentation and marking of the corners was completed by the 27th day of September, 1972.

(Must be within 20 days of posting notice of location)

The location work consisted of making a claim map as provided in NRS 517.040. Two copies of this claim map have been filed with the Mineral County Recorder, and the \$15.00 lode claim filing fee has been paid to the County Recorder.

Dated this 27th day of November, 1972.

Oliver J. Roman
(Locator sign here)

Oliver J. Roman

Note 1: Two copies of this certificate and two copies of the claim map must be filed, and the \$15 filing fee must be paid, within 90 days after the date of posting Notice of Location.

Note 2: "Every person who willfully and knowingly makes a false material statement on the location certificate or on any map required by this chapter shall be guilty of a felony, and upon conviction thereof shall be imprisoned in the state prison for not less than 3 years nor more than 10 years." NRS 517.300, Subsection 2.

Note 3: The claim map of this claim is filed in the Mineral County Recorder's Office as Document No. 15436. (may be filled in by locator) attached to Certificate of Location for LKG #133
CARLISLE FORM NO. 56 N

RECORDER'S STAMP

15444

72 NOV 28 PM 2:33
FEE
COPIES
RECORDED
BY
SARIL BARTON
DEP.

72 NOV 28 PM 2:33

OFFICIAL RECORDS
INTERNAL COPY
BY
Oliver J. Roman

BOOK

33

PAGE 426

Certificate of Location of Lode Mining Claim

TO ALL WHOM IT MAY CONCERN: protracted

The undersigned hereby certifies (~~certify~~) that he (~~she~~) has (~~have~~) located the LKG #129 Lode Mining Claim in/Section 28, Township 3 North, Range 33 East in the German Springs Mining District, in Mineral County, in the State of Nevada, on the 7th day of September, 19 72.

The name(s) and post office address(es) of the locator(s) is (are) (please print):

Oliver J. Roman
(Name)

P. O. Box 7608
(Post Office Address)
Reno, Nevada 89502

The claim is 1500 feet long and 600 feet wide, and 10 feet is claimed in a Southerly direction and 1400 feet in a Northerly direction from the location monument, at which the Notice of Location is posted, lengthwise of the claim, together with 300 feet in width on each side of the center of the claim. The general course of the lode deposit and premises is from the South to the North.

The location and number of each corner of this claim is shown on the claim map that is filed herewith. On the ground, each corner of the claim is marked with its appropriate number by marking the wood

(Describe method of marking, such as "scribing the wood")

The description of each corner is as follows (describe the corner(s), such as "4x4 wooden post"):

Corner No. 1 is a 4 x 4 wooden post

Corner No. 2 is a 4 x 4 wooden post

Corner No. 3 is a 4 x 4 wooden post

Corner No. 4 is a 4 x 4 wooden post

Corner No. 5 is a 4 x 4 wooden post

Corner No. 6 is a 4 x 4 wooden post

The monumentation and marking of the corners was completed by the 27th day of September, 19 72.

(Must be within 20 days of posting notice of location)

The location work consisted of making a claim map as provided in NRS 517.040. Two copies of this claim map have been filed with the Mineral County Recorder, and the \$15.00 lode claim filing fee has been paid to the County Recorder.

Dated this 27th day of November, 19 72.

Oliver J. Roman
(Locator sign here)

Oliver J. Roman

Note 1: Two copies of this certificate and two copies of the claim map must be filed, and the \$15 filing fee must be paid, within 90 days after the date of posting Notice of Location.

Note 2: "Every person who willfully and knowingly makes a false material statement on the location certificate or on any map required by this chapter shall be guilty of a felony, and upon conviction thereof shall be imprisoned in the state prison for not less than 3 years nor more than 10 years." NRS 517.300, Subsection 2.

Note 3: The claim map of this claim is filed in the Mineral County Recorder's Office as Document No. 15436 (may be filled in by locator) attached to Certificate of Location for LKG #133

CARLISLE FORM NO. 56 N

RECORDER'S STAMP

15445

72 NOV 28 PM 2:33
GARY L. BARTON
COUNTY RECORDER
DEP.

72 NOV 28 PM 2:33

OFFICIAL RECORDS
MINERAL CO. NEV.
BY
Oliver J. Roman

427 BOOK 93 PAGE 87

Certificate of Location of Lode Mining Claim

TO ALL WHOM IT MAY CONCERN: protracted

The undersigned hereby certifies (~~certify~~) that he (~~she, they~~) has (~~have~~) located the LKG #130 Lode Mining Claim in/Section 28, Township 3 North, Range 33 East in the German Springs Mining District, in Mineral County, in the State of Nevada, on the 7th day of September, 1972.

The name(s) and post office address(es) of the locator(s) is (are) (please print):

Oliver J. Roman
(Name)

P. O. Box 7608
(Post Office Address)

Reno, Nevada 89502

The claim is 1500 feet long and 600 feet wide, and 10 feet is claimed in a Southerly direction and 1490 feet in a Northerly direction from the location monument, at which the Notice of Location is posted, lengthwise of the claim, together with 300 feet in width on each side of the center of the claim. The general course of the lode deposit and premises is from the South to the North.

The location and number of each corner of this claim is shown on the claim map that is filed herewith. On the ground, each corner of the claim is marked with its appropriate number by marking the wood

(Describe method of marking, such as "scribing the wood")

The description of each corner is as follows (describe the corner(s), such as "4x4 wooden post"):

Corner No. 1 is a 4 x 4 wooden post

Corner No. 2 is a 4 x 4 wooden post

Corner No. 3 is a 4 x 4 wooden post

Corner No. 4 is a 4 x 4 wooden post

Corner No. 5 is a 4 x 4 wooden post

Corner No. 6 is a 4 x 4 wooden post

The monumentation and marking of the corners was completed by the 27th day of September, 1972.

(Must be within 20 days of posting notice of location)

The location work consisted of making a claim map as provided in NRS 517.040. Two copies of this claim map have been filed with the Mineral County Recorder, and the \$15.00 lode claim filing fee has been paid to the County Recorder.

Dated this 27th day of November, 1972.

Oliver J. Roman
(Locator sign here)

Oliver J. Roman

Note 1: Two copies of this certificate and two copies of the claim map must be filed, and the \$15 filing fee must be paid, within 90 days after the date of posting Notice of Location.

Note 2: "Every person who willfully and knowingly makes a false material statement on the location certificate or on any map required by this chapter shall be guilty of a felony, and upon conviction thereof shall be imprisoned in the state prison for not less than 3 years nor more than 10 years." NRS 517.300, Subsection 2.

Note 3: The claim map of this claim is filed in the Mineral County Recorder's Office as Document No. 15446. (may be filled in by locator) attached to Certificate of Location for LKG #133
CARLISLE FORM NO. 56 N

RECORDER'S STAMP

15446

FEE
CARRY L. BARTON
CO. REC'D
DEP. REC'D

72 NOV 28 PM 2:33

OFFICIAL RECORDS
MINERAL COUNTY
BY
Oliver J. Roman

428

BOOK 33

PAGE 428

Certificate of Location of Lode Mining Claim

TO ALL WHOM IT MAY CONCERN: protracted

The undersigned hereby certifies (~~certify~~) that he (~~she, it, they~~) has (~~have~~) located the LKG #131 Lode Mining Claim in/ Section 28, Township 3 North, Range 33 East in the German Springs Mining District, in Mineral County, in the State of Nevada, on the 7th day of September, 19 72.

The name(s) and post office address(es) of the locator(s) is (are) (please print):

Oliver J. Roman
(Name)

P. O. Box 7608
(Post Office Address)

Reno, Nevada 89502

The claim is 1500 feet long and 600 feet wide, and 10 feet is claimed in a Southerly direction and 1490 feet in a Northerly direction from the location monument, at which the Notice of Location is posted, lengthwise of the claim, together with 300 feet in width on each side of the center of the claim. The general course of the lode deposit and premises is from the South to the North.

The location and number of each corner of this claim is shown on the claim map that is filed herewith. On the ground, each corner of the claim is marked with its appropriate number by marking the wood

(Describe method of marking, such as "scribing the wood")

The description of each corner is as follows (describe the corner(s), such as "4x4 wooden post"):

Corner No. 1 is a 4 x 4 wooden post

Corner No. 2 is a 4 x 4 wooden post

Corner No. 3 is a 4 x 4 wooden post

Corner No. 4 is a 4 x 4 wooden post

Corner No. 5 is a 4 x 4 wooden post

Corner No. 6 is a 4 x 4 wooden post

The monumentation and marking of the corners was completed by the 27th day of September, 19 72.
(Must be within 20 days of posting notice of location)

The location work consisted of making a claim map as provided in NRS 517.040. Two copies of this claim map have been filed with the Mineral County Recorder, and the \$15.00 lode claim filing fee has been paid to the County Recorder.

Dated this 27th day of November, 19 72.

Oliver J. Roman
(Locator sign here)

Oliver J. Roman

Note 1: Two copies of this certificate and two copies of the claim map must be filed, and the \$15 filing fee must be paid, within 90 days after the date of posting Notice of Location.

Note 2: "Every person who willfully and knowingly makes a false material statement on the location certificate or on any map required by this chapter shall be guilty of a felony, and upon conviction thereof shall be imprisoned in the state prison for not less than 3 years nor more than 10 years." NRS 517.300, Subsection 2.

Note 3: The claim map of this claim is filed in the Mineral County Recorder's Office as Document No. 15436. (may be filled in by locator) attached to Certificate of Location for LKG #133
CARLISLE FORM NO. 56 N

RECORDER'S STAMP

15447

SAVED BY BARTON
FEE COLLECTED
RECORDED
NOV 28 PM 2:34

OFFICIAL RECORDS
MINERAL CO. NEV.
Oliver J. Roman

429 BOOK 33 PAGE 29

Certificate of Location of Lode Mining Claim

TO ALL WHOM IT MAY CONCERN: protracted

The undersigned hereby certifies (~~certify~~) that he (~~she, it, they~~) has (~~have~~) located the LKG #132 Lode Mining Claim in/Section 28, Township 3 North, Range 33 East in the German Springs Mining District, in Mineral County, in the State of Nevada, on the 7th day of September, 19 72.

The name(s) and post office address(es) of the locator(s) is (are) (please print):

Oliver J. Roman P. O. Box 7608
(Name) (Post Office Address)
Reno, Nevada 89502

The claim is 1500 feet long and 600 feet wide, and 10 feet is claimed in a Southerly direction and 1400 feet in a Northerly direction from the location monument, at which the Notice of Location is posted, lengthwise of the claim, together with 300 feet in width on each side of the center of the claim. The general course of the lode deposit and premises is from the South to the North.

The location and number of each corner of this claim is shown on the claim map that is filed herewith. On the ground, each corner of the claim is marked with its appropriate number by marking the wood

(Describe method of marking, such as "scribing the wood")

The description of each corner is as follows (describe the corner(s), such as "4x4 wooden post"):

Corner No. 1 is a 4 x 4 wooden post

Corner No. 2 is a 4 x 4 wooden post

Corner No. 3 is a 4 x 4 wooden post

Corner No. 4 is a 4 x 4 wooden post

Corner No. 5 is a 4 x 4 wooden post

Corner No. 6 is a 4 x 4 wooden post

The monumentation and marking of the corners was completed by the 27th day of September, 19 72.

(Must be within 20 days of posting notice of location)

The location work consisted of making a claim map as provided in NRS 517.040. Two copies of this claim map have been filed with the Mineral County Recorder, and the \$15.00 lode claim filing fee has been paid to the County Recorder.

Dated this 27th day of November, 19 72.

Oliver J. Roman

(Locator sign here)

Oliver J. Roman

Note 1: Two copies of this certificate and two copies of the claim map must be filed, and the \$15 filing fee must be paid, within 90 days after the date of posting Notice of Location.

Note 2: "Every person who willfully and knowingly makes a false material statement on the location certificate or on any map required by this chapter shall be guilty of a felony, and upon conviction thereof shall be imprisoned in the state prison for not less than 3 years nor more than 10 years." NRS 517.300, Subsection 2.

Note 3: The claim map of this claim is filed in the Mineral County Recorder's Office as Document No. 15436. (may be filled in by locator) attached to Certificate of Location for LKG #133
CARLISLE FORM NO. 56 N

RECORDER'S STAMP

15448

GARY L. BARTON
COUNTY RECORDER
FEE \$20.00
DEPOSITED BY

72 NOV 28 PM 2:34

OFFICIAL RECORDS
MINERAL CO. DEEDS
RECORDED BY
Oliver J. Roman

430

BOOK 33 PAGE 430

Certificate of Location of Lode Mining Claim

TO ALL WHOM IT MAY CONCERN: protracted

The undersigned hereby certifies (~~certify~~) that he (~~she, they~~) has (~~have~~) located the LKG #133 Lode Mining Claim in/Section 28, Township 3 North, Range 33 East in the German Springs Mining District, in Mineral County, in the State of Nevada, on the 1st day of November, 1972.

The name(s) and post office address(es) of the locator(s) is (are) (please print):

Oliver J. Roman
(Name)

P. O. Box 7608
(Post Office Address)
Reno, Nevada 89502

The claim is 1500 feet long and 600 feet wide, and 10 feet is claimed in a Northerly direction and 1490 feet in a Southerly direction from the location monument, at which the Notice of Location is posted, lengthwise of the claim, together with 300 feet in width on each side of the center of the claim. The general course of the lode deposit and premises is from the North to the South.

The location and number of each corner of this claim is shown on the claim map that is filed herewith. On the ground, each corner of the claim is marked with its appropriate number by marking the wood

(Describe method of marking, such as "scribing the wood")

The description of each corner is as follows (describe the corner(s), such as "4x4 wooden post"):

Corner No. 1 is a 4 x 4 wooden post

Corner No. 2 is a 4 x 4 wooden post

Corner No. 3 is a 4 x 4 wooden post

Corner No. 4 is a 4 x 4 wooden post

Corner No. 5 is a 4 x 4 wooden post

Corner No. 6 is a 4 x 4 wooden post

The monumentation and marking of the corners was completed by the 21st day of November, 1972.
(Must be within 20 days of posting notice of location)

The location work consisted of making a claim map as provided in NRS 517.040. Two copies of this claim map have been filed with the Mineral County Recorder, and the \$15.00 lode claim filing fee has been paid to the County Recorder.

Dated this 27th day of November, 1972.

Oliver J. Roman
(Locator sign here)

Oliver J. Roman

Note 1: Two copies of this certificate and two copies of the claim map must be filed, and the \$15 filing fee must be paid, within 90 days after the date of posting Notice of Location.

Note 2: "Every person who willfully and knowingly makes a false material statement on the location certificate or on any map required by this chapter shall be guilty of a felony, and upon conviction thereof shall be imprisoned in the state prison for not less than 3 years nor more than 10 years." NRS 517.300, Subsection 2.

Note 3: The claim map of this claim is filed in the Mineral County Recorder's Office as Document No. 15436. (may be filled in by locator)

RECORDER'S STAMP

15449

431

SAFETY
COUNTY RECORDER
FEE
DEP.

72 NOV 28 PM 2:34

OFFICIAL RECORDS
MINERAL CO. NEV.
BY
Oliver J. Roman

BOOK 33 PAGE 431

W. of 195
Item 21

QUITCLAIM DEED

THIS INDENTURE, made the 18th day of October, 1963, between
GRANT H. HUNTLEY of 605 East Aspen Street, Fruita, Colorado, and
ROBERT B. DANIEL, of 720 Centauri Drive, Route 5, Grand Junction,
Colorado, parties of the first part, and LEE F. HAND, EARL MAYFIELD
and CHARLES A. JOSEPH, of Post Office Box 646, Tonopah, Nevada, the
parties of the second part,

WITNESSETH:

That the parties of the first part, in consideration of the sum of
Ten Dollars (\$10.00), lawful money of the United States of America, to them
in hand paid by the parties of the second part, the receipt whereof is hereby
acknowledged, to by these presents release and forever QUITCLAIM unto
the parties of the second part, and to their heirs and assigns, all of the
right, title and interest of the parties of the first part in and to the unpat-
ented lode mining claims situate in the German Springs Mining District of
the County of Mineral, State of Nevada, more particularly described as
follows, to-wit:

The COPPER QUEEN group of unpatented lode mining
claims consisting of the COPPER QUEEN and the COPPER
QUEEN NO. 1, 2, 3, 4, 5, 6, and 7.

The COPPER KING group of unpatented lode mining claims
consisting of the COPPER KING and the COPPER KING NO.
1, 2, 6, 8, 9 and 12.

The EAST SIDE COPPER ORIGINAL AMENDED and the
EAST SIDE COPPER ORIGINAL AMENDED NO. 1, and the ESCO.

The COPPER DUKE group of unpatented lode mining claims
consisting of the COPPER DUKE and the COPPER DUKE
NO. 1, 2, 3, 4, 5, 6, 7, 8, 9, 10, 11, 12, 13, 14, 15, 16, 17,
18, 19, 20, 21 and 22.

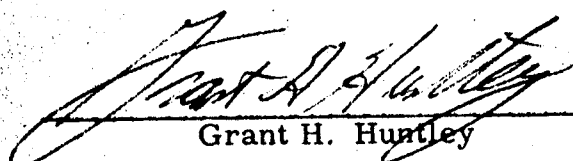
The COPPER TANGO group of unpatented lode mining
claims consisting of the COPPER TANGO and the COPPER
TANGO NO. 1, 2, 3, 4, 5, 6, 7, 8, 9, 10, 11, 12, 13, 14,
15, 16, 17, 18, 19, 20, 21, 22, 23, 24, 25, 26, 27 and 28.

The COPPER PRINCE group of unpatented lode mining claims
consisting of the COPPER PRINCE and the COPPER PRINCE
NO. 5, 6, 7, 8, 9, 10, 11, 12, 13, 14, 15 and 16.

1 TOGETHER with all the rights, privileges and franchises thereto
2 incident, appendant, and appurtenant, or therewith usually had and enjoyed,
3 and also all and singular the tenements, hereditaments and appurtenances
4 thereto belonging, or in anywise appertaining, and the rents, issues and
5 profits thereof.

6 TO HAVE AND TO HOLD the same, appurtenances and privileges,
7 unto the parties of the second part, their heirs and assigns, forever.

8 IN WITNESS WHEREOF, the parties of the first part have executed
9 these presents the day and year first above written.

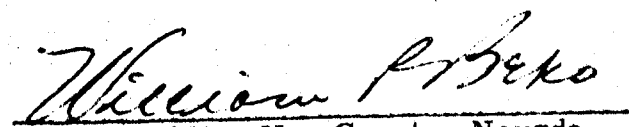
11
12 
13 Grant H. Huntley

14 
15 Robert B. Daniel

16 STATE OF NEVADA)
17) ss.
18 COUNTY OF NYE)

19 On the 18th day of October, 1963, before me, the undersigned
20 Notary Public in and for the County and State aforesaid, personally appeared
21 GRANT H. HUNTLEY and ROBERT B. DANIEL, known to me to be the
22 persons named in and who executed the within and foregoing instrument, and
23 they acknowledged to me that they executed the same freely and voluntarily
24 and for the uses and purposes therein mentioned.

25 IN WITNESS WHEREOF, I have hereunto set my hand and affixed
26 my official seal at my office on the day and year in this certificate first
27 above written.

28
29 
30 Notary Public, Nye County, Nevada
31 My Commission expires Dec. 12, 1964
32

W. of 195
Item 21

D E E D

THIS INDENTURE, made the 15th day of July, 1964, by and between FIRST NATIONAL BANK OF NEVADA, Reno, Nevada, as Executor of the Estate of Lee F. Hand, Deceased, Party of the First Part, and EARL MAYFIELD and CHARLES A. JOSEPH of Tonopah, Nevada, Parties of the Second Part,

W I T N E S S E T H:

WHEREAS, the Fifth Judicial District Court of the State of Nevada, in and for the County of Nye, in the matter of the Estate of Lee F. Hand, Deceased, did make and enter an order on the 10th day of July, 1964, confirming the sale of the mining claims hereinafter mentioned, and did direct that First National Bank of Nevada, Reno, Nevada, as Executor of the Estate of Lee F. Hand, Deceased, deliver to Earl Mayfield and Charles A. Joseph, the estate's interest in and to the mining claims hereinafter mentioned,

NOW, THEREFORE, the said Party of the First Part as Executor of the Estate of Lee F. Hand, Deceased, for and in consideration of the sum of Ten Dollars (\$10.00), lawful money of the United States, to it in hand paid by the said Parties of the Second Part, receipt whereof is hereby acknowledged, does by these presents GRANT, BARGAIN, SELL, RELEASE and FOREVER QUITCLAIM unto the said Parties of the Second Part, and to their heirs and assigns forever, all the right, title

and interest which Lee F. Hand had at the time of his death and any right, title and interest that may have been acquired by the Estate of Lee F. Hand, Deceased, since his death in and to the following interests in the mining claims hereinafter described, to-wit:

An undivided one-third (1/3) interest in those certain unpatented lode mining claims located in the German Springs Mining District, County of Mineral, State of Nevada, to-wit:

The Copper Queen Group of seven (7) unpatented lode mining claims, consisting of Copper Queen No. 1 through Copper Queen No. 7, inclusive.

The Copper King Group of six (6) unpatented lode mining claims, to-wit: Copper King No. 1, No. 2, No. 6, No. 8, No. 9 and No. 12.

The East Side Copper Original, Amended, and East Side Copper Original, Amended No. 1.

An undivided one-half (1/2) interest in the Gold Star Group of twenty-four (24) unpatented lode mining claims, being the Gold Star No. 1 through Gold Star No. 24, and Lila Lila and Lila Lila No. 1, situate in Esmeralda County, State of Nevada, in an unsurveyed area within Township No. 2 North, Range 38 East, M.D.B. & M.


TOGETHER WITH, all and singular, the tenements, hereditaments and appurtenances thereunto belonging or in anywise appertaining, and the rents, issues and profits thereof.


TO HAVE AND TO HOLD, all and singular, the

said premises, together with the appurtenances, unto the Parties of the Second Part, their heirs and assigns forever.

IN WITNESS WHEREOF, Party of the First Part has executed this instrument the day and year first above written.

FIRST NATIONAL BANK OF NEVADA
Reno, Nevada

By 
R. O. Kwapi
Senior Vice President and
Trust Officer


By 
E. GIANNOTTI
Assistant Trust Officer

Executor of the Estate of
Lee F. Hand, Deceased.

STATE OF NEVADA,)
) ss:
COUNTY OF WASHOE.)

On this 15th day of July, 1964, before me, a Notary Public in and for the aforesaid county and state, personally appeared R. O. KWAPIL, to me personally known, who being by me first duly sworn, did say: That he is the Senior Vice President and Trust Officer of the First National Bank of Nevada, a national banking association, named in and which executed the foregoing instrument; that the seal affixed to said instrument is the seal of said First National Bank of Nevada, and that the said instrument was signed and sealed on behalf of said First National Bank of Nevada by authority of its Board of Directors, and that said First National Bank of Nevada as Executor of the Estate of Lee F. Hand, Deceased, acknowledged said instrument to be the free act and deed of said First National Bank of Nevada.

IN WITNESS WHEREOF, I have hereunto set my hand and affixed my official seal at my office in the county and state aforesaid, the day and year in this certificate first above written.


Notary Public

My commission expires: Sept. 24, 1967.

FIRST AMENDMENT TO MINING LEASE AND OPTION AGREEMENTTango Prospect

This First Amendment to Mining Lease and Option Agreement, made and entered into as of the 20th day of March, 1967, by and between CHARLES A. JOSEPH and EARL MAYFIELD, hereinafter referred to as "Lessors", and CORBIN J. ROBERTSON, a resident of Houston, Texas, hereinafter referred to as "Lessee";

W I T N E S S E I T H:

WHEREAS, Lessors and Lessee have entered into a Mining Lease and Option Agreement dated November 26, 1966, and a Memorandum of Mining Lease and Option Agreement of even date therewith covering nine unpatented lode mining claims situated in the German Springs Mining District, Mineral County, Nevada, which claims are more fully described in the aforesaid Memorandum, a copy of which has been recorded in Volume _____, at Page _____ of the Official Records of Mineral County, Nevada; and

WHEREAS, the parties hereto desire to amend the aforesaid Mining Lease and Option Agreement to provide that the payments to be made hereafter to the Lessors thereunder shall be made in accordance with the provisions hereof:

NOW, THEREFORE, in consideration of the mutual benefits to be derived herefrom the parties hereto hereby agree as follows:

Section 1.07 (e) of the aforesaid Mining Lease and Option Agreement is hereby amended to provide that the present contents thereof shall be deleted therefrom and hereafter shall be of no further force and effect and to provide that the following shall be substituted therefor:

"The payments to be made to Lessors pursuant to Section 1.07 (b) shall be made on or before the twenty-fifth (25th) day after the end of the period of time for which such payment is made by depositing such payments in the FIRST NATIONAL BANK OF NEVADA, TONOPAH OFFICE, P. O. BOX 313, TONOPAH, NEVADA 89049, one-half (1/2) for the account of CHARLES A. JOSEPH, and one-half (1/2) for the account of EARL MAYFIELD, or to such other bank or places as all of the Lessors shall from time to time designate in writing to Lessee, or at the election of Lessee by delivering one-half of each such payment to each such person at their respective addresses as set forth in Section 4.02 hereof. If the interests of Lessors hereunder are owned from time to time hereunder by more than one party, Lessee shall not be required to make separate payments to each of the Parties comprising Lessors hereunder or to account in any way to any one of them for their interest in such payments. Payments made in accordance with the foregoing provisions of this Section 1.07 (e) shall be deemed to have been made to all of the Lessors."

In all other respects the aforesaid Mining Lease and Option Agreement shall remain in full force and effect in accordance with the provisions thereof.

IN WITNESS WHEREOF, this First Amendment to Mining Lease and Option Agreement is executed as of the 20th day of March, 1967.

Charles A. Joseph
Charles A. Joseph

Earl Mayfield
Earl Mayfield

LESSORS

Corbin J. Robertson
Corbin J. Robertson

LESSEE




THE STATE OF NEVADA

COUNTY OF Nye

On this the 3rd day of April, 1967, before me, the undersigned Notary Public in and for the county and state aforesaid, personally appeared CHARLES A. JOSEPH, known to me to be the person named in and who executed the within and foregoing instrument, and he acknowledged to me that he executed the same freely and voluntarily and for the uses and purposes therein mentioned.

IN WITNESS WHEREOF, I have hereunto set my hand and affixed my official seal at my office on the day and year in this certificate first above written.




Zelinda Katherine Lang
Notary Public

THE STATE OF ~~NEVADA~~ ^{California}

COUNTY OF Los Angeles

On this the 6 day of April, 1967, before me, the undersigned Notary Public in and for the county and state aforesaid, personally appeared EARL MAYFIELD, known to me to be the person named in and who executed the within and foregoing instrument, and he acknowledged to me that he executed the same freely and voluntarily and for the uses and purposes therein mentioned.

IN WITNESS WHEREOF, I have hereunto set my hand and affixed my official seal at my office on the day and year in this certificate first above written.



Clarence Arthur Johnson
Notary Public
CLARENCE ARTHUR JOHNSON
MY COMMISSION EXPIRES OCTOBER 20, 1967

THE STATE OF TEXAS

COUNTY OF HARRIS

On this the 10th day of April, 1967, before me, the undersigned Notary Public in and for the county and state aforesaid, personally appeared CORBIN J. ROBERTSON, known to me to be the person named in and who executed the within and foregoing instrument, and he acknowledged to me that he executed the same freely and voluntarily and for the uses and purposes therein mentioned.

IN WITNESS WHEREOF, I have hereunto set my hand and affixed my official seal at my office on the day and year in this certificate first above written.

MY COMMISSION EXPIRES JUNE 1, 1968

E. R. Knoebel
Notary Public
HARRIS COUNTY, TEXAS


E. R. KNOEBEL
5241 CARMONY ST.
HOUSTON, TEXAS 77023

W. of 195
Item 21

QUINTANA MINERALS CORPORATION

500 JEFFERSON BUILDING
HOUSTON, TEXAS 77002

December 18, 1967



Re: Mining Lease and Option Agreement
Charles A. Joseph, et al
Tango Prospect
Mineral County, Nevada
File No. 9273/376

Mr. Charles A. Joseph
P. O. Box 854
Tonopah, Nevada 89049

Dear Mr. Joseph:

By letter dated December 14, 1967, Mr. Corbin J. Robertson notified you that he had elected to terminate, effective as of December 31, 1967, his interest in that certain Mining Lease and Option Agreement dated as of November 26, 1966, executed by Charles A. Joseph and Earl Mayfield, as Lessors, in favor of Corbin J. Robertson, as Lessee, covering interests in certain unpatented lode mining claims in the captioned area.

In accordance with Mr. Robertson's election to terminate the afore-said Agreement, enclosed is Quitclaim Deed dated December 15, 1967, executed by Corbin J. Robertson, by which he relinquishes his interest in the unpatented lode mining claims described therein.

Yours very truly,

QUINTANA MINERALS CORPORATION

A handwritten signature in cursive script that reads "Donald L. Boone".

Donald L. Boone

DLB:mj

Encl.

Air Mail - Registered - Return Receipt

cc: Mr. Earl Mayfield
General Delivery
Tonopah, Nevada 89049
w/Executed copy of Quitclaim Deed

QUITCLAIM DEED

COUNTY OF MINERAL I
 STATE OF NEVADA I

KNOW ALL MEN BY THESE PRESENTS:

THAT, CORBIN J. ROBERTSON, in consideration of the sum of Ten Dollars (\$10.00) and other good and valuable consideration, the receipt and sufficiency of which is hereby acknowledged, has assigned, transferred and quitclaimed and by these presents does assign, transfer and quitclaim unto Charles A. Joseph and Earl Mayfield, all rights, titles and interests, if any, of Corbin J. Robertson in and to that certain Mining Lease and Option Agreement dated as of November 26, 1966, by and between Charles A. Joseph and Earl Mayfield, as Lessor, and Corbin J. Robertson, as Lessee, covering interests in certain unpatented lode mining claims situated in the German Springs Mining District, Mineral County, Nevada, a Memorandum of Mining Lease and Option Agreement being recorded in Book 7 on Pages 506 et seq. of the records in the office of the Mineral County Recorder, Mineral County, Nevada, as amended by First Amendment to Mining Lease and Option Agreement dated November 26, 1966, executed by Charles A. Joseph and EARL Mayfield, as Lessors, and Corbin J. Robertson, as Lessee, recorded in Book _____ on Page _____ of the records in the office of the Mineral County Recorder, Mineral County, Nevada, and the interests in the unpatented lode mining claims described in Exhibit A, as amended, together with all rights, options and appurtenances thereto.

TO HAVE AND TO HOLD all the aforesaid rights, titles and interests, together with all and singular the rights and privileges appurtenant thereto, unto the said Charles A. Joseph and Earl Mayfield, their heirs, successors and assigns forever. Anything in this agreement to the contrary notwithstanding, this assignment is made without any warranty of title whatsoever, either express or implied.

IN WITNESS WHEREOF this Quitclaim Deed is executed as of the 15th day of December, 1967.

Corbin J. Robertson
 CORBIN J. ROBERTSON

DM

THE STATE OF TEXAS I
 I
COUNTY OF HARRIS I

On this 15th day of December, 1967, before me, the undersigned Notary Public in and for the County and State aforesaid, personally appeared CORBIN J. ROBERTSON, known to me to be the person named in and who executed the within and foregoing instrument, and he acknowledged to me that he executed the same freely and voluntarily and for the uses and purposes therein mentioned.

IN WITNESS WHEREOF, I have hereunto set my hand and affixed my official seal at my office on the day and year in this certificate first above written.

My Commission Expires:

June 1, 1969

E. R. Hincibel
Notary Public in and for Harris County, Texas

E. R. HINCIBEL
5241 CLAREMONT ST.
HOUSTON, TEXAS 77023

40% Working Interest Earned

By making all annual payments through that of March 1, 1975 and performing all work commitments through that for calendar year 1974. If Conoco elects by written notice prior to March 1, 1975 not to earn additional WI, interests of Conoco and CEC governed by operating agreement from that point on.

Option to Earn Additional 40% Working Interest

By written notice prior to March 1, 1975 and each March 1 thereafter, Conoco may elect to earn additional 40% WI by carrying CEC up to point at which, in Conoco's opinion, mining is feasible. Conoco will continue to carry CEC's remaining 20% WI up to opening mine.

Feasibility Study and CEC Election

Within one year from date of earning additional 40% WI, Conoco shall furnish CEC a feasibility study, CEC to have ninety days from the date of same to elect to continue on 20% WI basis, pursuant to the Operating Agreement or convert to 5% NSR.

Dilution

If CEC's WI reduces to 2 1/2% at rate of 1%/\$100,000 pursuant to Operating Agreement it automatically converts to 2 1/2% NSR.

Preferential Right of Purchase

Conoco has fifteen days, after written notice of intent by CEC to sell any or all of its interest, preferential right to purchase under same terms. If not exercised by Conoco, CEC has ninety days to consummate sale.

Relinquishment

Any of claims by written notice, CEC having thirty days therefrom to elect reassignment, or claims no longer subject to contract, but Conoco responsible for assessment work for that year if notice not given by July 1.

Termination

Conoco may terminate each March 1 through 1974 by written notice without further obligation from that date but will earn no interest and must reassign 40% WI to CEC. After first 40% WI earned termination subject to Operating Agreement.

Operating Agreement

Effective as of March 1, 1972 as to work commitment expenditures and other rights and obligations not otherwise covered by contract, and as to all rights and obligations as of date Conoco earns WI. CEC may elect to become operator if Conoco earns only 40% WI.

Assignment - Requires written consent of all parties.

Taxes - Paid by Operator and charged to joint account

Titles - All costs relative to curing for mining purposes charged to joint account.

CTC/la

Copies to:
APL, JWMcR

CONTRACT BRIEF

Number: MC-42

Kind: FARMOUT AGREEMENT
Eastside Block No. 20
Mineral County, Nevada

Date: March 21, 1972

Farmoutor: Colorado Energy Corporation
5401 Western Avenue
Boulder, Colorado 80301

Farmoutee: Continental Oil Company

Interest of Parties: Continental Oil Company - 40% WI
Colorado Energy Corporation - 60% CWI

Acres: 2,100 gross and net, more or less

Leases: MM-328

Terms: Consideration

\$10,000.00 upon title acceptance, not recoupable, for assignment of 40% interest.

Term

Until all of mining claims are abandoned or reassigned to CEC.

Monthly Rentals - Leased Mining Claims

Conoco assumes rental payments of \$200 per month, increasing to \$400 per month as of the July, 1972 payment, on fifteen mining claims leased by CEC from Joseph and Mayfield as of April, 1972, payment, toward a total purchase price of \$75,000. Conoco may elect to discontinue such rental payments at any time by reassignment of fifteen claims to CEC.

Annual Payments - Advance Royalty

March 1, 1973	\$20,000.00
March 1, 1974	\$30,000.00
March 1, 1975	\$100,000.00

and each year thereafter unless or until (i) production commences, (ii) Conoco has earned 40% interest and elects not to earn additional 40%, (iii) Conoco has earned 80% but prevented from producing, (iv) CEC stays in on 20% WI basis. All annual payments to bear interest at rate of 10% per annum and the total amount recoupable out of CEC's interest in production, but only out of CEC's net profits, pursuant to Operating Agreement, if such is a working interest.

Work Commitment

Calendar year 1972	\$ 75,000.00 firm commitment
Calendar year 1973	100,000.00 if committed by 3-1-73
Calendar year 1974	100,000.00 if committed by 3-1-74

Any excess in any year to be credited against subsequent years. Expenditures pursuant to Operating Agreement. Commitment include any assessment work which may become due.

EXHIBIT A

to

MINING PROPERTY LEASE AND PURCHASE OPTION

dated JANUARY 29, 1969

from CHARLES A. JOSEPH AND EARL MAYFIELD OWNERS

to Humble Oil & Refining Company

OPTIONEE

The properties covered by the within instrument of lease and purchase option are described as follows, to-wit:

GERMAN SPRINGS MINING DISTRICT, MINERAL COUNTY, NEVADA

CLAIM NAME	Township 3 North - Range 33 East. Section	Location Certificate Recording	
		Book	Page
Copper Queen #1 ✓	20 + 29	Amended 21 (Mining Locations)	509
Copper Queen #2 ✓	20 + 29	Amended 21 (Mining Locations)	509 - 510
Copper Queen #3 ✓	29, 30, 31 + 32	14 (Mining Locations)	257 ✓
Copper Queen #4 ✓	19 + 20	Amended 21 (Mining Locations)	510 - 511
Copper Queen #5 ✓	20 + 29	Amended 21 (Mining Locations)	511
Copper Queen #6 ✓	20 + 29	Amended 21 (Mining Locations)	511 - 512
Copper Queen #7 ✓	20	21 (Mining Locations)	137 - 138
Copper King	29	21 (Mining Locations)	504 - 505
Copper King #1 ✓	29	Amended 21 (Mining Locations)	505
Copper King #2 ✓	29	Amended 21 (Mining Locations)	506
Copper King #4 ✓	29	Amended 21 (Mining Locations)	506 - 507
Copper King #8 ✓	29 + 30	Amended 21 (Mining Locations)	507
Copper King #9 ✓	19, 29 + 30	Amended 21 (Mining Locations)	507 - 508
Copper King #12 ✓	29 + 30	Amended 21 (Mining Locations)	508 - 509
East Side Copper ✓	29	Amended 14 (Mining Location)	149 - 150
East Side Copper #1 ✓	29	Amended 14 (Mining Location)	188 ✓

And the foregoing particular descriptions shall be deemed (without increase in the considerations stated in the within instrument) to include all interests of OWNER now owned or hereafter acquired in lands which are:

A. Contiguous with or cornering the particularly described properties; or within mining claims or mill sites which conflict with or overlie the same in whole or in part, or within the area bounded by straight lines around the exterior limits of the above described properties.

B. Within an area extending 3 miles from the exterior lines of the properties particularly described or included under the provisions of the foregoing subparagraph A; provided, however, that the inclusion of after acquired interests under the terms of this subparagraph B shall apply only to acquisitions consummated within five years after the date of the within instrument.

G.A.J. E.M.

Initial for identification:.....