180
(in part)

VERTICAL PROJECTIONS
ALONG STRIKE OF QUARTZ-HUEBNERITE VEINS AT
TUNGSTONIA
WHITE PINE COUNTY, NEVADA

BASED ON GEOLOGIC & TOPOGRAPHIC MAPS BY J.H. WIESE AND M.R. KLEPPER U.S.G.S.
AND ASSAY INFORMATION BY U.S. BUREAU OF MINES

M.R. KLEPPER U.S. GEOLOGICAL SURVEY

DECEMBER 1942

EXPLANATION

- ○ Holes intersected ore
- ⊕ Holes intersected trace of huebnerite
- ● Holes intersected barren vein
- Ore stoped
- Measurable and indicated Ore
- Indicated and geologic Ore
- Small, probably non commercial ore shoots, may occur

Veins strike from N14°-20°E; dip from 55°-60°E

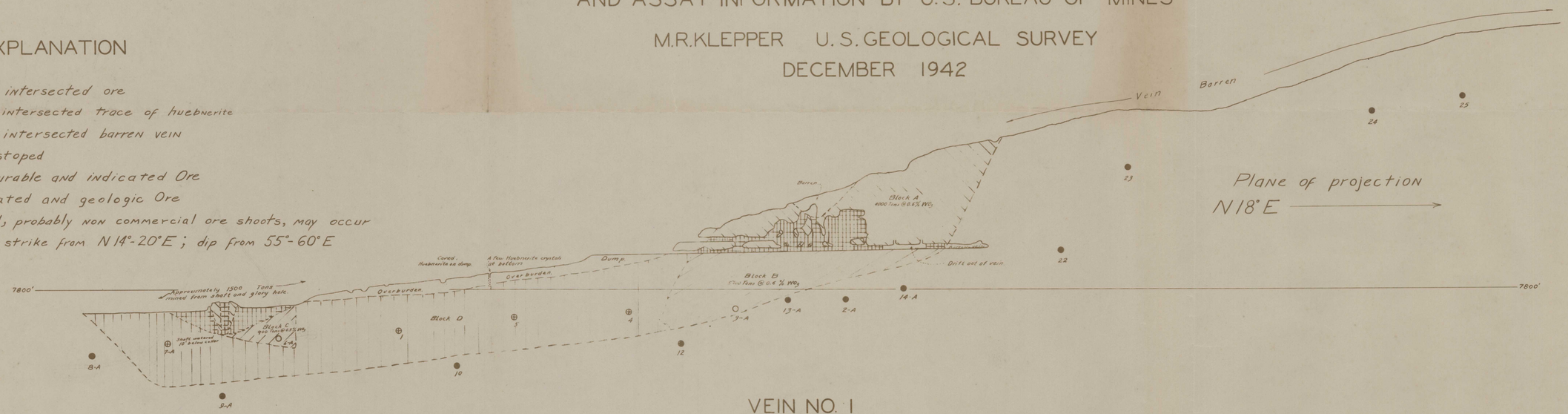

VEIN NO. 1
SCALE

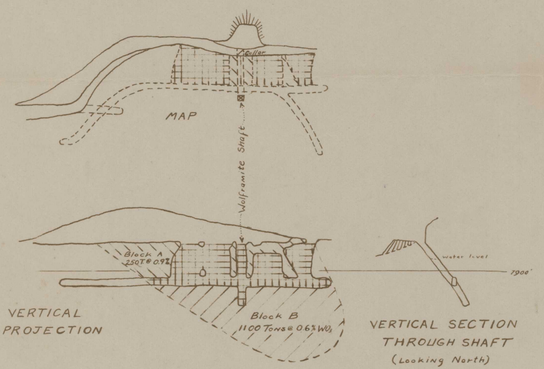

VEIN NO. 2
"WOLFRAMITE" MINE WORKINGS
SCALE

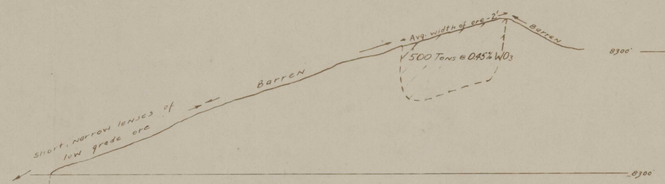

VEIN NO. 3
SCALE

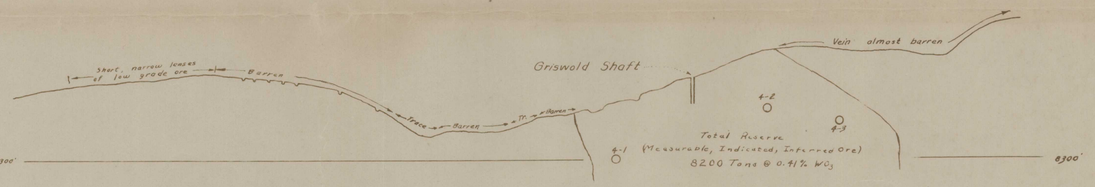

VEIN NO. 4
SCALE

16200064

342