

1330 0036

White Pine County General  
Item 85

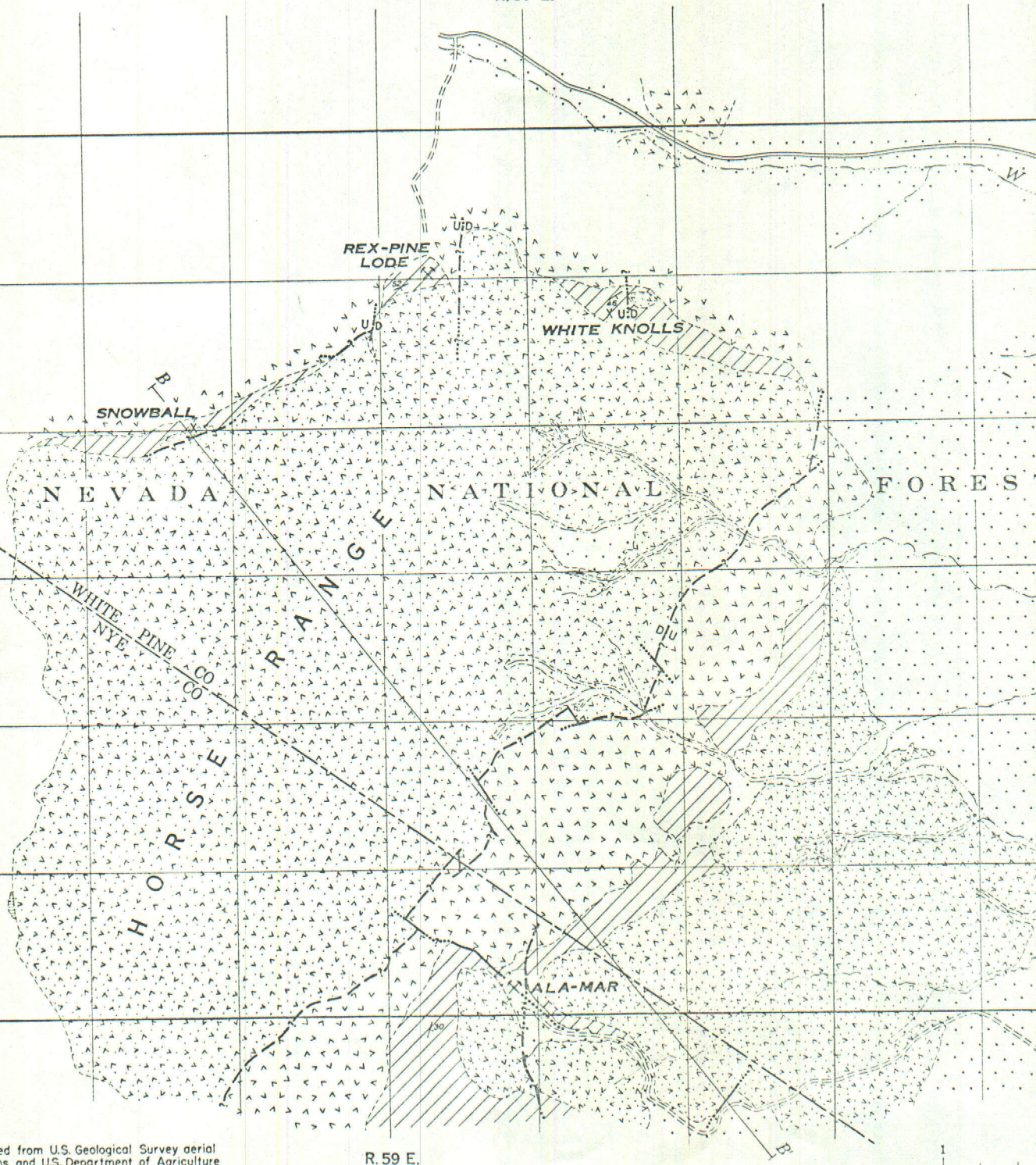
GEOLOGICAL SURVEY

R. 59 E.

T.  
13  
N.

T.  
12  
N.

T.  
11  
N.



Base compiled from U.S. Geological Survey aerial  
photographs and U.S. Department of Agriculture  
map of Nevada National Forest

R. 59 E.

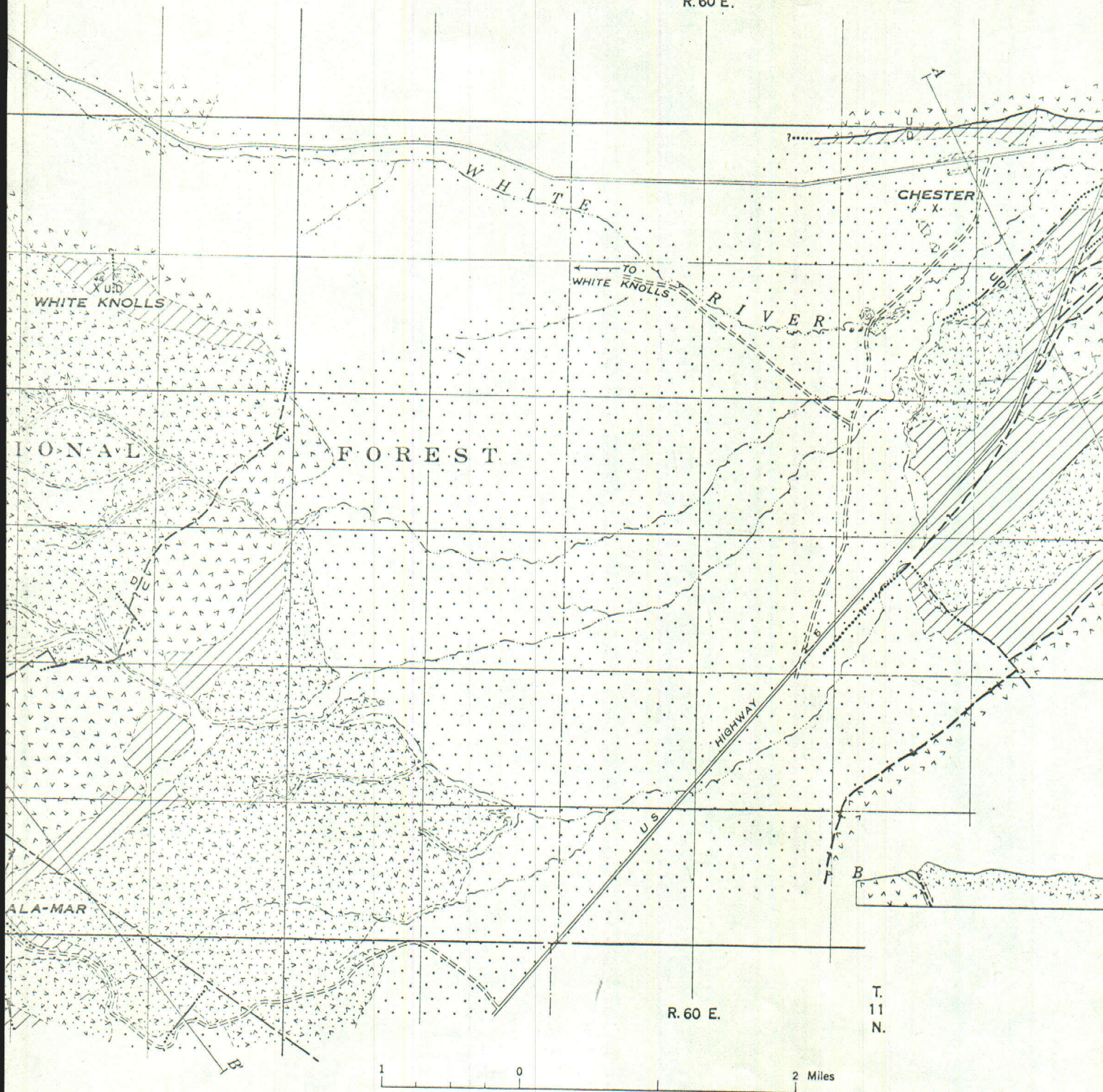
1

GEOLOGIC MAP AND SECTIONS SHOWING THE DISTRIBUTION OF THE MAGN



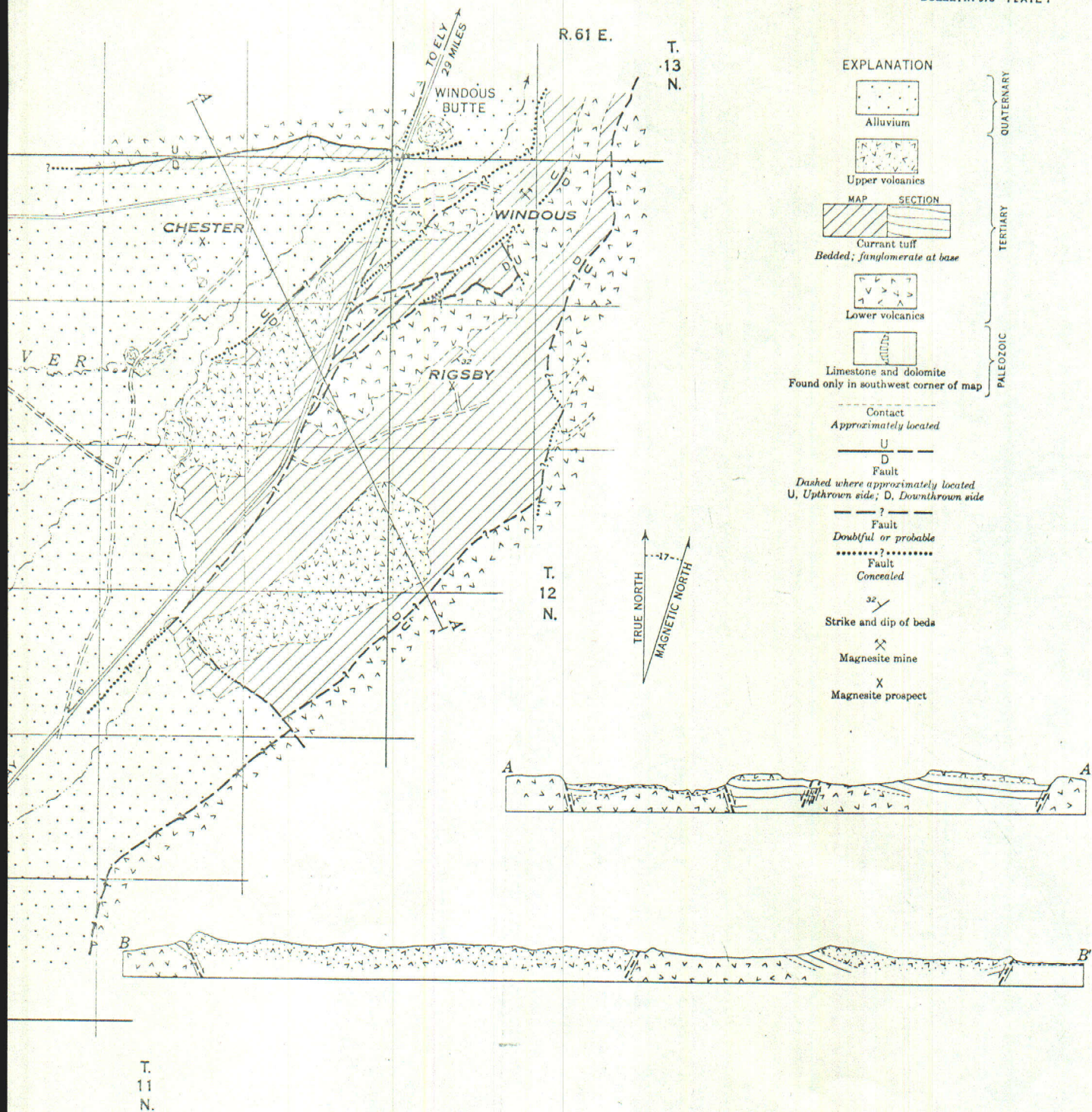
.59 E.

R. 60 E.



THE DISTRIBUTION OF THE MAGNESITE DEPOSITS IN THE CURREN CREEK DIST





Geology by C.J. Vitaliano  
Control by A.J. Bodenlos  
January 1943

# THE CURRANT CREEK DISTRICT, WHITE PINE AND NYE COUNTIES, NEVADA

917325 O - 51 (in Envelope) No. 1