


85

ITEM 9

1310 0005



**WESCORD
RESOURCES**

THE WESCORD GROUP
PROPERTY PORTFOLIO

The Wescord Group of Companies:

Wescord Exploration

Wescord Exploration II

Wescord Resources

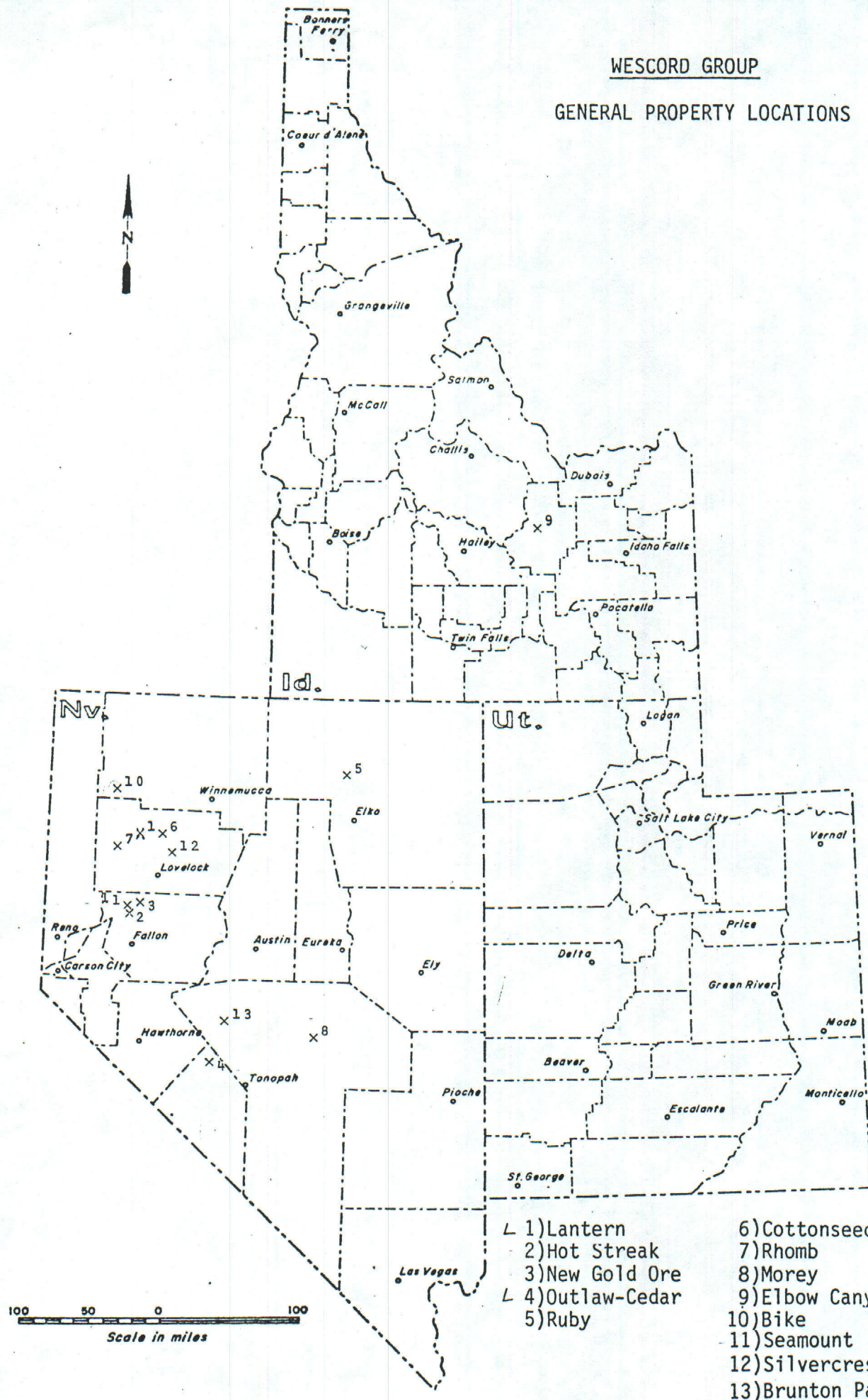
Wescord Mines

940 Matley Lane Suite 13 Reno, Nevada 89502
Telephone (702) 329-7432

The Wescord Group

The Wescord Group of companies is comprised of four Nevada partnerships all acting as mining claim holding companies. All of the properties held have been acquired by grass-roots prospecting techniques and without any financial support. The exploration work required has been completed on "weekend" ventures with individual "out of pocket" funding. Each of the individual partners is a qualified geologist with over fifteen years of experience in the exploration and mining industry. The combined practical experience of the present active Wescord partnership exceeds fifty years.

WESCORD GROUP
GENERAL PROPERTY LOCATIONS



- | | |
|------------------|-----------------|
| L 1)Lantern | 6)Cottonseed |
| - 2)Hot Streak | 7)Rhomb |
| 3)New Gold Ore | 8)Morey |
| L 4)Outlaw-Cedar | 9)Elbow Canyon |
| 5)Ruby | 10)Bike |
| | 11)Seamount |
| | 12)Silvercrest |
| | 13)Brunton Pass |

PROPERTY: Outlaw - Cedar *OPTIONED - NOT AVAILABLE*

LOCATION: T.6 N., R.38 E., Sections 23,24,25
Esmeralda County, Nevada

TOTAL CLAIMS: 56

TOTAL ACRES: 1120

OWNERSHIP: 100% Wescord Exploration II

STATUS: Presently under purchase-option to Resources
of Vancouver B.C.

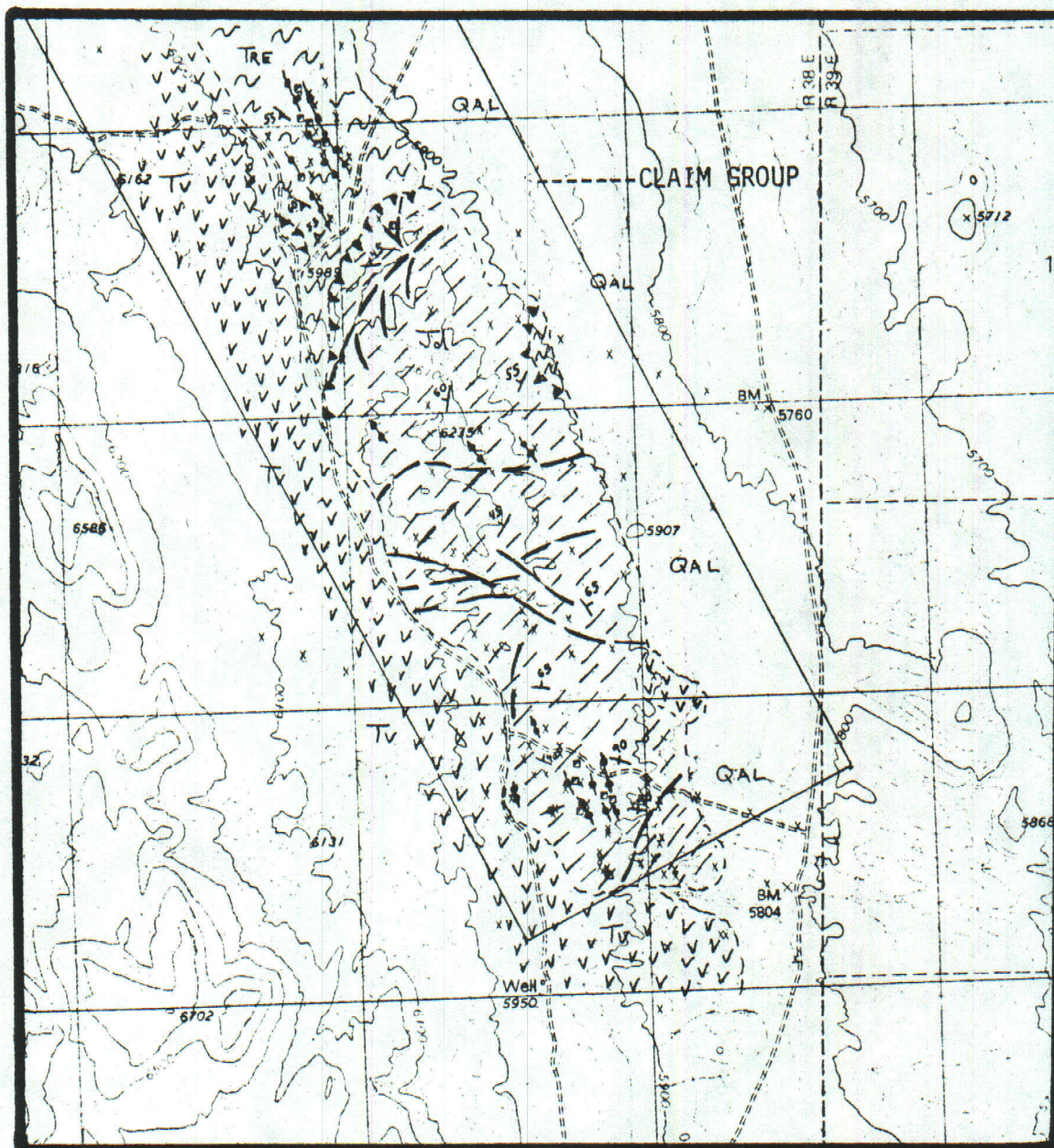
COMMODITIES: Cu, Pb, Ag, Au

TARGET TYPE: (1) Underground high-grade mesothermal silver rich base
metal veins
(2) Peripheral epithermal targets around suspected buried
porphyry system
(3) Bulk-ton trash zone at Dunlap/Excelsior thrust

DISCUSSION: The property consists predominately of limestones and sandstones of the Jurassic Dunlap formation which has been thrust over the underlying Triassic Excelsior formation of cherts and greenstones. A deep porphyry system has probably been emplaced near the south end of the property creating a number of copper-rich silver veins with grades as high as 16 oz/ton Ag. Widespread silicification and bleaching is notable thru-out the central portion of the property. The north end of the claim group offers the most promise with its notable epithermal characteristics. Low copper values with higher lead as well as precious metal grades in the veins as high as 0.131 oz/ton Au and 32.8 oz/ton Ag are highly encouraging.

The Wescord Group

940 Matley Lane Suite 13 Reno, Nevada 89502 phone (702) 329-7432



THE OUTLAW-CEDAR PROPERTY
Geologic Map

- v v v Tertiary Volcanics
- /// Jurassic Dunlap Formation
- ~ ~ ~ Triassic Excelsior Formation

- Fault
- Mineralized Qtz.Vein
- Thrust

Scale
1" = 2000'