

REFERENCES (CONTINUED)

[illegible]

HAER INVENTORY

Historic American Engineering Record
Department of the Interior, Washington, D.C.

1. SITE I.D. NO

2. INDUSTRIAL CLASSIFICATION

3. PRIORITY

4. DANGER OF DEMOLITION?
(SPECIFY THREAT)

☐ YES ☐ NO ☐ UNKNOWN

5. DATE

6. GOVT SOURCE OF THREAT

OWNER

ADMIN

7. OWNER/ADMIN

8. NAME(S) OF STRUCTURE

Flowery Peak

9. OWNER'S ADDRESS

10. STATE

COUNTY

COUNTY NAME

Storey

CITY/VICINITY

CONG.
DIST.

STATE

COUNTY

COUNTY NAME

CITY/VICINITY

CONG.
DIST.

11. SITE ADDRESS (STREET & NO)

12. EXISTING
SURVEYS

☐ NR

☐ NHL

☐ HABS

☐ HAER-I

☐ HAER

☐ NPS

☐ CL6

☐ CONF

☐ STATE

☐ COUNTY

☐ LOCAL

☐ OTHER

13. SPECIAL FEATURES (DESCRIBE BELOW)

☐ INTERIOR INTACT

☐ EXTERIOR INTACT

☐ ENVIRONS INTACT

14. UTM ZONE

EASTING

NORTHING

SIGN

SCALE

☐ 1:24

☐ 1:62.5

QUAD

NAME

UTM ZONE

EASTING

NORTHING

SIGN

SCALE

☐ 1:24

☐ 1:62.5

QUAD

NAME

15. CONDITION

70 ☐ EXCELLENT

71 ☐ GOOD

72 ☐ FAIR

73 ☐ DETERIORATED

74 ☐ RUINS

75 ☐ UNEXPOSED

76 ☐ ALTERED

82 ☐ DESTROYED

85 ☐ DEMOLISHED

16. INVENTORIED BY

AFFILIATION

DATE

17. DESCRIPTION AND BACKGROUND HISTORY, INCLUDING CONSTRUCTION DATE(S), HISTORICAL DATE(S), PHYSICAL DIMENSIONS, MATERIALS, EXTANT EQUIPMENT, AND IMPORTANT BUILDERS, ENGINEERS, ETC.

(CONT OVER)

18. ORIGINAL USE

PRESENT USE

ADAPTIVE USE

19. REFERENCES—HISTORICAL REFERENCES, PERSONAL CONTACTS, AND/OR OTHER

(CONT OVER)

20. URBAN AREA 50,000
POP OR MORE?

☐ YES ☐ NO

21. HCRS REGION

22. PUBLIC ACCESSIBILITY

☐ YES, LIMITED

☐ YES, UNLIMITED

☐ NO

☐ UNKNOWN

23. EDITOR
INDEXER

24. LOCATED IN AN HISTORIC DISTRICT?

☒ YES

☐ NO

NAME Virginia City National Landmark

DISTRICT I.D. NO

Comstock State Historic District

862



REFERENCES (CONTINUED)

[illegible]

1. SITE I.D. NO

HAER INVENTORY

Historic American Engineering Record
Department of the Interior, Washington, D.C.

2. INDUSTRIAL CLASSIFICATION

3. PRIORITY

4. DANGER OF DEMOLITION?
(SPECIFY THREAT)☐ YES☐ NO☐ UNKNOWN

5. DATE

6. GOVT SOURCE OF THREAT

OWNER

ADMIN

7. OWNER/ADMIN

8. NAME(S) OF STRUCTURE

Sugarloaf

9. OWNER'S ADDRESS

10. STATE
COUNTY

NV

COUNTY NAME
Storey

CITY/VICINITY

CONG.
DIST.STATE
COUNTY

COUNTY NAME

CITY/VICINITY

CONG.
DIST.

11. SITE ADDRESS (STREET & NO)

Six-Mile Canyon

12. EXISTING
SURVEYS☐ NR☐ NHL☐ HABS☐ HAER-I☐ HAER☐ NPS☐ CL6☐ CONF☐ STATE☐ COUNTY☐ LOCAL☐ OTHER

13. SPECIAL FEATURES (DESCRIBE BELOW)

☐ INTERIOR INTACT☐ EXTERIOR INTACT☐ ENVIRONS INTACT

14. UTM ZONE

EASTING

NORTHING

SIGN

SCALE

☐ 1:24☐ 1:62.5☐ OTHERQUAD
NAME

UTM ZONE

EASTING

NORTHING

SIGN

SCALE

☐ 1:24☐ 1:62.5☐ OTHERQUAD
NAME

15. CONDITION

70 ☐ EXCELLENT71 ☐ GOOD72 ☐ FAIR73 ☐ DETERIORATED74 ☐ RUINS75 ☐ UNEXPOSED76 ☐ ALTERED82 ☐ DESTROYED85 ☐ DEMOLISHED

16. INVENTORIED BY

AFFILIATION

DATE

17. DESCRIPTION AND BACKGROUND HISTORY, INCLUDING CONSTRUCTION DATE(S), HISTORICAL DATE(S), PHYSICAL DIMENSIONS,
MATERIALS, EXTANT EQUIPMENT, AND IMPORTANT BUILDERS, ENGINEERS, ETC.

(CONT OVER)

18. ORIGINAL USE

PRESENT USE

ADAPTIVE USE

19. REFERENCES—HISTORICAL REFERENCES, PERSONAL CONTACTS, AND/OR OTHER

(CONT OVER)

20. URBAN AREA 50,000
POP. OR MORE?☐ YES☐ NO

21. HCRS REGION

22. PUBLIC ACCESSIBILITY

☐ YES, LIMITED☐ YES, UNLIMITED☐ NO☐ UNKNOWN23. EDITOR
INDEXER

24. LOCATED IN AN HISTORIC DISTRICT?

☒ YES☐ NO

NAME

Virginia City National Landmark

DISTRICT I.D. NO

Comstock State Historic District

Three black and white photographs showing different views of the desert landscape. The first photo on the left shows a winding dirt road through a hilly, scrub-covered desert. The middle photo shows a wide view of a desert valley with a river or dry wash in the foreground and mountains in the distance. The third photo on the right shows a close-up of a desert landscape with a prominent, rounded rock formation in the foreground and a cloudy sky above.

REFERENCES (CONTINUED)

[illegible]

1. SITE I.D. NO

HAER INVENTORY

Historic American Engineering Record
Department of the Interior, Washington, D.C.

2. INDUSTRIAL CLASSIFICATION

3. PRIORITY

4. DANGER OF DEMOLITION?
(SPECIFY THREAT)☐ YES☐ NO☐ UNKNOWN

5. DATE

6. GOVT SOURCE OF THREAT

OWNER

ADMIN

7. OWNER/ADMIN

8. NAME(S) OF STRUCTURE

Gold Canyon: Dredge Tailings
Mouth of Gold Canyon

9. OWNER'S ADDRESS

10. STATE
COUNTY

N V

COUNTY NAME

Lyon County

CITY/VICINITY

CONG.
DIST.STATE
COUNTY

COUNTY NAME

CITY/VICINITY

CONG.
DIST.

11. SITE ADDRESS (STREET & NO.)

12. EXISTING
SURVEYS☐ NR☐ NHL☐ HABS☐ HAER-I☐ HAER☐ NPS☐ CL6☐ CONF☐ STATE☐ COUNTY☐ LOCAL☐ OTHER

13. SPECIAL FEATURES (DESCRIBE BELOW)

☐ INTERIOR INTACT☐ EXTERIOR INTACT☐ ENVIRONS INTACT

14. UTM ZONE

EASTING

NORTHING

SIGN

SCALE

☐ 1:24☐ 1:62.5QUAD
NAME☐ OTHER

UTM ZONE

EASTING

NORTHING

SIGN

SCALE

☐ 1:24☐ 1:62.5QUAD
NAME☐ OTHER

15. CONDITION

70 ☐ EXCELLENT71 ☐ GOOD72 ☐ FAIR73 ☐ DETERIORATED74 ☐ RUINS75 ☐ UNEXPOSED76 ☐ ALTERED82 ☐ DESTROYED85 ☐ DEMOLISHED

16. INVENTORIED BY

AFFILIATION

DATE

17. DESCRIPTION AND BACKGROUND HISTORY, INCLUDING CONSTRUCTION DATE(S), HISTORICAL DATE(S), PHYSICAL DIMENSIONS,
MATERIALS, EXTANT EQUIPMENT, AND IMPORTANT BUILDERS, ENGINEERS, ETC.

(CONT OVER)

18. ORIGINAL USE

PRESENT USE

ADAPTIVE USE

19. REFERENCES—HISTORICAL REFERENCES, PERSONAL CONTACTS, AND/OR OTHER

(CONT OVER)

20. URBAN AREA 50,000
POP. OR MORE?☐ YES ☐ NO

21. HCRS REGION

22. PUBLIC ACCESSIBILITY

☐ YES, LIMITED☐ YES, UNLIMITED☐ NO☐ UNKNOWN23. EDITOR
INDEXER

24. LOCATED IN AN HISTORIC DISTRICT?

☒ YES☐ NO

NAME Virginia City National Landmark

DISTRICT I.D. NO

866

A black and white photograph of a desert landscape. In the foreground, there is a sandy, light-colored slope covered with sparse, low-lying desert shrubs. The middle ground features a series of dark, rugged hills and mountains. A prominent, sharp, rocky peak rises on the right side of the frame. The sky is bright and appears overcast. The entire photograph is framed by a thin black border.

REFERENCES (CONTINUED)

GP O 937 842

862

1. SITE I.D. NO

HAER INVENTORY

Historic American Engineering Record
Department of the Interior, Washington, D.C.

2. INDUSTRIAL CLASSIFICATION

3. PRIORITY

4. DANGER OF DEMOLITION?
(SPECIFY THREAT)☐ YES☐ NO☐ UNKNOWN

5. DATE

6. GOVT SOURCE OF THREAT

OWNER

ADMIN

7. OWNER/ADMIN

8. NAME(S) OF STRUCTURE

Six-Mile Canyon

9. OWNER'S ADDRESS

10. STATE
COUNTY

N V

COUNTY NAME

Storey & Lyon

CITY/VICINITY

CONG.
DIST.STATE
COUNTY

COUNTY NAME

CITY/VICINITY

CONG.
DIST.

11. SITE ADDRESS (STREET & NO)

12. EXISTING
SURVEYS☐ NR☐ NHL☐ HABS☐ HAER-I☐ HAER☐ NPS☐ CL6☐ CONF☐ STATE☐ COUNTY☐ LOCAL☐ OTHER

13. SPECIAL FEATURES (DESCRIBE BELOW)

☐ INTERIOR INTACT☐ EXTERIOR INTACT☐ ENVIRONS INTACT

14. UTM ZONE

EASTING

NORTHING

SIGN

SCALE

☐ 1:24☐ 1:62.5

QUAD

NAME

☐ OTHER

UTM ZONE

EASTING

NORTHING

SIGN

SCALE

☐ 1:24☐ 1:62.5

QUAD

NAME

☐ OTHER

15. CONDITION

70 ☐ EXCELLENT71 ☐ GOOD72 ☐ FAIR73 ☐ DETERIORATED74 ☐ RUINS75 ☐ UNEXPOSED76 ☐ ALTERED82 ☐ DESTROYED85 ☐ DEMOLISHED

16. INVENTORIED BY

AFFILIATION

DATE

17. DESCRIPTION AND BACKGROUND HISTORY, INCLUDING CONSTRUCTION DATE(S), HISTORICAL DATE(S), PHYSICAL DIMENSIONS,
MATERIALS, EXTANT EQUIPMENT, AND IMPORTANT BUILDERS, ENGINEERS, ETC.

(CONT OVER)

18. ORIGINAL USE

PRESENT USE

ADAPTIVE USE

19. REFERENCES—HISTORICAL REFERENCES, PERSONAL CONTACTS, AND/OR OTHER

(CONT OVER)

20. URBAN AREA 50,000
POP. OR MORE?☐ YES ☐ NO

21. HCRS REGION

22. PUBLIC ACCESSIBILITY

☐ YES, LIMITED☐ YES, UNLIMITED☐ NO☐ UNKNOWN23. EDITOR
INDEXER

24. LOCATED IN AN HISTORIC DISTRICT?

☐ YES☐ NO

NAME Virginia City National Landmark

DISTRICT I.D. NO

868

REFERENCES (CONTINUED)

[illegible]

869

HAER INVENTORY

Historic American Engineering Record
Department of the Interior, Washington, D.C.

1. SITE I.D. NO

2. INDUSTRIAL CLASSIFICATION

3. PRIORITY

4. DANGER OF DEMOLITION?
(SPECIFY THREAT)

☐ YES ☐ NO ☐ UNKNOWN

5. DATE

6. GOVT SOURCE OF THREAT

OWNER

ADMIN

7. OWNER/ADMIN

8. NAME(S) OF STRUCTURE

American Ravine

9. OWNER'S ADDRESS

10. STATE
COUNTY

COUNTY NAME
Lyon

CITY/VICINITY
Silver City

CONG.
DIST.

STATE
COUNTY

COUNTY NAME

CITY/VICINITY

CONG.
DIST.

11. SITE ADDRESS (STREET & NO)

12. EXISTING
SURVEYS

☐ NR

☐ NHL

☐ HABS

☐ HAER-I

☐ HAER

☐ NPS

☐ CL6

☐ CONF

☐ STATE

☐ COUNTY

☐ LOCAL

☐ OTHER

13. SPECIAL FEATURES (DESCRIBE BELOW)

☐ INTERIOR INTACT

☐ EXTERIOR INTACT

☐ ENVIRONS INTACT

14. UTM ZONE

EASTING

NORTHING

SIGN

SCALE

☐ 1:24

☐ 1:62.5

QUAD NAME

☐ OTHER

UTM ZONE

EASTING

NORTHING

SIGN

SCALE

☐ 1:24

☐ 1:62.5

QUAD NAME

☐ OTHER

15. CONDITION

70 ☐ EXCELLENT

71 ☐ GOOD

72 ☐ FAIR

73 ☐ DETERIORATED

74 ☐ RUINS

75 ☐ UNEXPOSED

76 ☐ ALTERED

82 ☐ DESTROYED

85 ☐ DEMOLISHED

16. INVENTORIED BY

AFFILIATION

DATE

17. DESCRIPTION AND BACKGROUND HISTORY, INCLUDING CONSTRUCTION DATE(S), HISTORICAL DATE(S), PHYSICAL DIMENSIONS, MATERIALS, EXTANT EQUIPMENT, AND IMPORTANT BUILDERS, ENGINEERS, ETC.

(CONT OVER)

18. ORIGINAL USE

PRESENT USE

ADAPTIVE USE

19. REFERENCES—HISTORICAL REFERENCES, PERSONAL CONTACTS, AND/OR OTHER

(CONT OVER)

20. URBAN AREA 50,000
POP. OR MORE?

☐ YES ☐ NO

21. HCRS REGION

22. PUBLIC ACCESSIBILITY

☐ YES, LIMITED

☐ YES, UNLIMITED

☐ NO

☐ UNKNOWN

23. EDITOR
INDEXER

24. LOCATED IN AN HISTORIC DISTRICT?

☒ YES

☐ NO

NAME

Virginia City National Landmark

Comstock State Historic District

DISTRICT I.D. NO

870

REFERENCES (CONTINUED)

GP O 937 842

1. SITE I.D. NO

HAER INVENTORY

Historic American Engineering Record
Department of the Interior, Washington, D.C.

2. INDUSTRIAL CLASSIFICATION

3. PRIORITY

4. DANGER OF DEMOLITION?
(SPECIFY THREAT)☐ YES☐ NO☐ UNKNOWN

5. DATE

6. GOVT SOURCE OF THREAT

OWNER

ADMIN

7. OWNER/ADMIN

8. NAME(S) OF STRUCTURE

Wheeler Monument

9. OWNER'S ADDRESS

10. STATE
COUNTY

N V

COUNTY NAME
StoreyCITY/VICINITY
Gold HillCONG.
DIST.STATE
COUNTY

COUNTY NAME

CITY/VICINITY

CONG.
DIST.

11. SITE ADDRESS (STREET & NO)

12. EXISTING
SURVEYS☐ NR☐ NHL☐ HABS☐ HAER-I☐ HAER☐ NPS☐ CL6☐ CONF☐ STATE☐ COUNTY☐ LOCAL☐ OTHER

13. SPECIAL FEATURES (DESCRIBE BELOW)

☐ INTERIOR INTACT☐ EXTERIOR INTACT☐ ENVIRONS INTACT

14. UTM ZONE

EASTING

NORTHING

SIGN

SCALE

☐ 1:24☐ 1:62.5QUAD
NAME☐ OTHER

UTM ZONE

EASTING

NORTHING

SIGN

SCALE

☐ 1:24☐ 1:62.5QUAD
NAME☐ OTHER

15. CONDITION

70 ☐ EXCELLENT71 ☐ GOOD72 ☐ FAIR73 ☐ DETERIORATED74 ☐ RUINS75 ☐ UNEXPOSED76 ☐ ALTERED82 ☐ DESTROYED85 ☐ DEMOLISHED

16. INVENTORIED BY

AFFILIATION

DATE

17. DESCRIPTION AND BACKGROUND HISTORY, INCLUDING CONSTRUCTION DATE(S), HISTORICAL DATE(S), PHYSICAL DIMENSIONS,
MATERIALS, EXTANT EQUIPMENT, AND IMPORTANT BUILDERS, ENGINEERS, ETC.

(CONT OVER)

18. ORIGINAL USE

PRESENT USE

ADAPTIVE USE

19. REFERENCES—HISTORICAL REFERENCES, PERSONAL CONTACTS, AND/OR OTHER

(CONT OVER)

20. URBAN AREA 50,000
POP. OR MORE?☐ YES ☐ NO

21. HCRS REGION

22. PUBLIC ACCESSIBILITY

☐ YES, LIMITED☐ YES, UNLIMITED☐ NO☐ UNKNOWN23. EDITOR
INDEXER

24. LOCATED IN AN HISTORIC DISTRICT?

☒ YES☐ NO

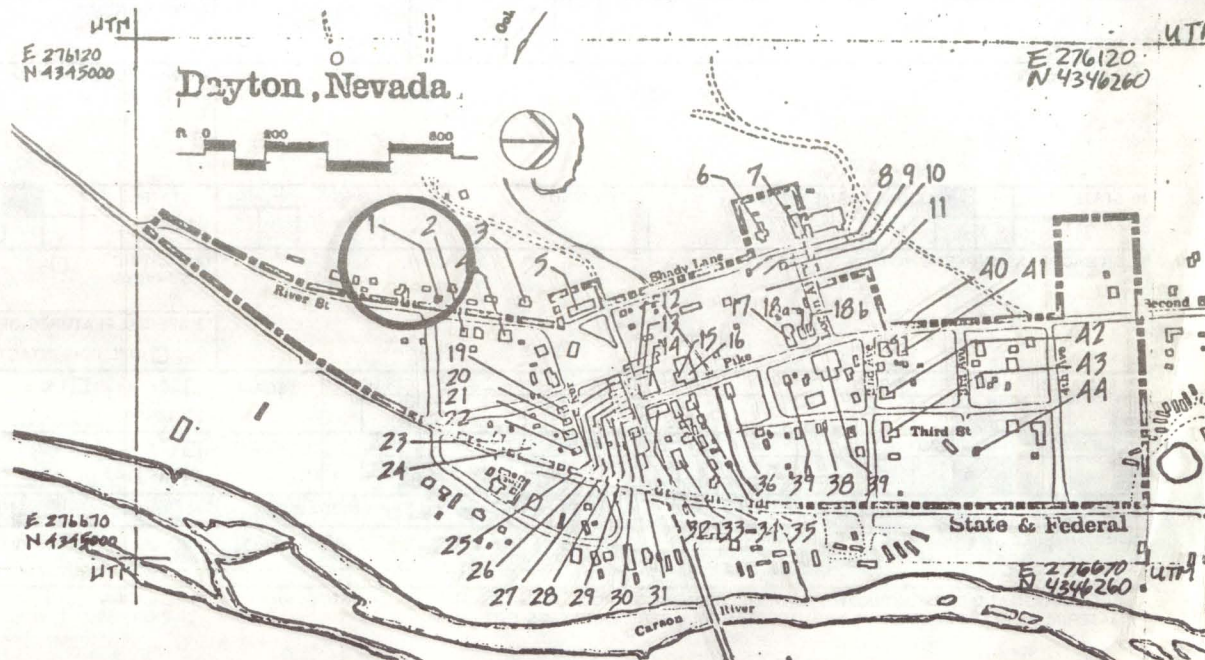
NAME

Virginia City National Landmark

DISTRICT I.D. NO

872

25. PHOTOS AND SKETCH MAP OF LOCATION



DESCRIPTION (CONTINUED)

REFERENCES (CONTINUED)

ABSTRACT

[illegible]

1. SITE I.D. NO

HAER INVENTORY

Historic American Engineering Record
Department of the Interior, Washington, D.C.

2. INDUSTRIAL CLASSIFICATION

3. PRIORITY

4. DANGER OF DEMOLITION?
(SPECIFY THREAT)☐ YES☐ NO☐ UNKNOWN

5. DATE

6. GOVT SOURCE OF THREAT

OWNER

ADMIN

7. OWNER/ADMIN

8. NAME(S) OF STRUCTURE

9. OWNER'S ADDRESS

10. STATE

COUNTY

COUNTY NAME

CITY/VICINITY

CONG.
DIST.

STATE

COUNTY

COUNTY NAME

CITY/VICINITY

CONG.
DIST.

11. SITE ADDRESS (STREET & NO)

12. EXISTING
SURVEYS☐ NR☐ NHL☐ HABS☐ HAER-I☐ HAER☐ NPS☐ CL6☐ CONF☐ STATE☐ COUNTY☐ LOCAL☐ OTHER

13. SPECIAL FEATURES (DESCRIBE BELOW)

☐ INTERIOR INTACT☐ EXTERIOR INTACT☐ ENVIRONS INTACT

14. UTM ZONE

EASTING

NORTHING

SIGN

SCALE

☐ 1:24☐ 1:62.5☐ OTHERQUAD
NAME

UTM ZONE

EASTING

NORTHING

SIGN

SCALE

☐ 1:24☐ 1:62.5☐ OTHERQUAD
NAME

15. CONDITION

70 ☐ EXCELLENT71 ☐ GOOD72 ☐ FAIR73 ☐ DETERIORATED74 ☐ RUINS75 ☐ UNEXPOSED76 ☐ ALTERED82 ☐ DESTROYED85 ☐ DEMOLISHED

16. INVENTORIED BY

AFFILIATION

DATE

17. DESCRIPTION AND BACKGROUND HISTORY, INCLUDING CONSTRUCTION DATE(S), HISTORICAL DATE(S), PHYSICAL DIMENSIONS,
MATERIALS, EXTANT EQUIPMENT, AND IMPORTANT BUILDERS, ENGINEERS, ETC.

(CONT OVER)

18. ORIGINAL USE

PRESENT USE

ADAPTIVE USE

19. REFERENCES—HISTORICAL REFERENCES, PERSONAL CONTACTS, AND/OR OTHER

(CONT OVER)

20. URBAN AREA 50,000
POP. OR MORE?☐ YES ☐ NO

21. HCRS REGION

22. PUBLIC ACCESSIBILITY

☐ YES, LIMITED☐ YES, UNLIMITED☐ NO☐ UNKNOWN23. EDITOR
INDEXER

24. LOCATED IN AN HISTORIC DISTRICT?

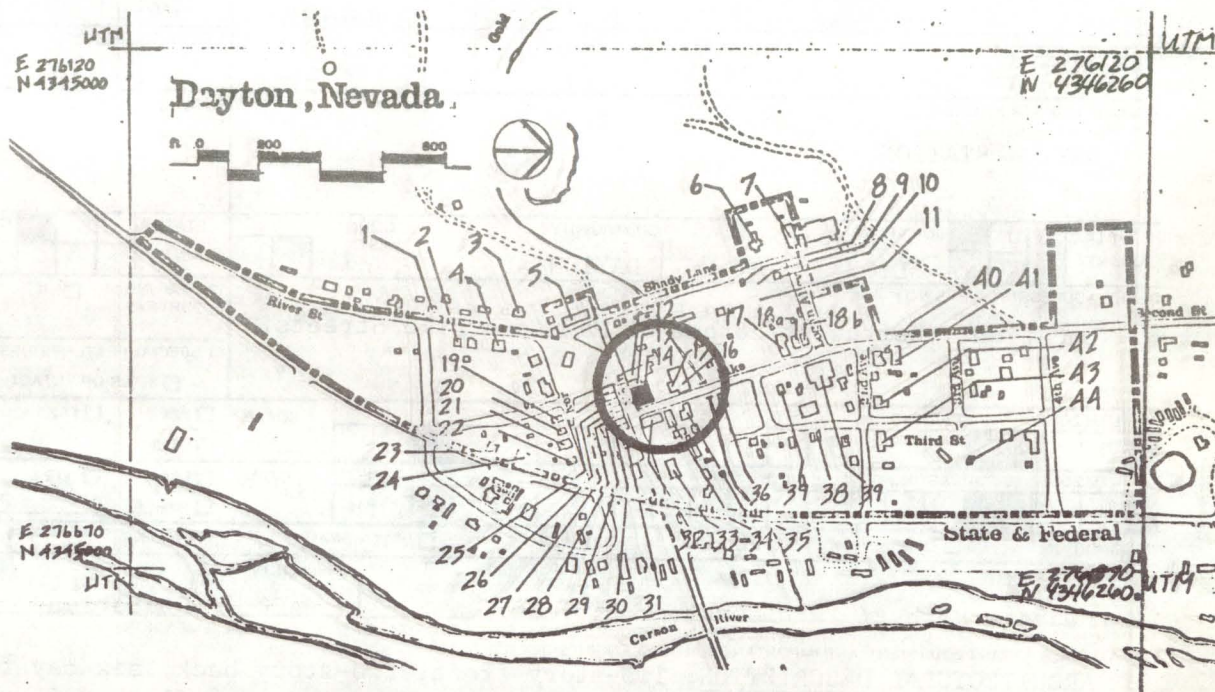
☐ YES☐ NO

NAME

DISTRICT I.D. NO

874

25. PHOTOS AND SKETCH MAP OF LOCATION



DESCRIPTION (CONTINUED)

In the 1860's and "The Corner" saloon in the 1890's. Quilici operated a saloon and lodging here in 1907. In 1930, the building included a saloon, general store and lodgings.

REFERENCES (CONTINUED)

ABSTRACT

HAER NO	LC	TECH REPORT	HIST REPORT	CONTEMP PHOTO	HIST PHOTO	CONTEMP DRWG	HIST DRWG	COLOR PLATE	PHOTOGRAM	SW	FILM

1. SITE I.D. NO 14

HAER INVENTORY

Historic American Engineering Record
Department of the Interior, Washington, D.C.

2. INDUSTRIAL CLASSIFICATION

3. PRIORITY

4. DANGER OF DEMOLITION?
(SPECIFY THREAT)☐ YES ☐ NO ☐ UNKNOWN5. DATE
1906

6. GOVT SOURCE OF THREAT

OWNER

ADMIN

7. OWNER/ADMIN

W. B. Tankersley

8. NAME(S) OF STRUCTURE

DAYTON STATION

9. OWNER'S ADDRESS

P. O. Box 120
Virginia City, NV 8944010. STATE
COUNTY N V
LYONCITY/VICINITY
DAYTONCONG.
DIST. 1STATE
COUNTY

COUNTY NAME

CITY/VICINITY

CONG.
DIST.

11. SITE ADDRESS (STREET & NO)

Location: Northwest corner of Main and Pike Streets.

12. EXISTING
SURVEYS☐ NR☒ NHL☐ HABS☐ HAER-I☐ HAER☐ NPS☐ CL6☐ CONF☐ STATE☐ COUNTY☐ LOCAL☐ OTHER

13. SPECIAL FEATURES (DESCRIBE BELOW)

☐ INTERIOR INTACT☐ EXTERIOR INTACT☐ ENVIRONS INTACT14. UTM ZONE EASTING NORTHING SIGN
UTM ZONE EASTING NORTHING SIGNSCALE ☐ 1:24 ☐ 1:62.5

QUAD NAME

SCALE ☐ 1:24 ☐ 1:62.5

QUAD NAME

15. CONDITION 70 ☐ EXCELLENT 71 ☒ GOOD 72 ☐ FAIR 73 ☐ DETERIORATED74 ☐ RUINS75 ☐ UNEXPOSED76 ☒ ALTERED82 ☐ DESTROYED85 ☐ DEMOLISHED

16. INVENTORIED BY

AFFILIATION

DATE

Rebecca Herbst/ 1980 Comstock Project

HAER Historian

August 1980

17. DESCRIPTION AND BACKGROUND HISTORY, INCLUDING CONSTRUCTION DATE(S), HISTORICAL DATE(S), PHYSICAL DIMENSIONS, MATERIALS, EXISTANT EQUIPMENT, AND IMPORTANT BUILDERS, ENGINEERS, ETC.

ARCHITECTURAL DESCRIPTION: Two-story front, two-story back, six bay front, four bay side, six bay back, brick covered with mortar on street facades struck to appear as stone, flat roof, rectangular commercial structure.

INTACT FEATURES: 45 degree corner entry with iron column supporting 2nd story overhand. Low arch window and door openings. Double hung sash windows (single, and 2 over 2 Pane). Single light transoms over first floor windows. Two sets of paired glass panel doors with 2-light transoms. Two single glass panel doors with single light transoms. Arched leaded glass transom over second story door. ALTERED FEATURES: Wood sidewalk canopy replaced. One story addition to North side.

HISTORICAL DESCRIPTION: Michael Quilici built the stone building on this site in 1906. Several buildings were located on this site previously including a substantial brick hotel known as the National or "United States Hotel" (CONT OVER)

18. ORIGINAL USE

SALOON/LODGING

PRESENT USE

Restaurant/ saloon

ADAPTIVE USE

19. REFERENCES—HISTORICAL REFERENCES, PERSONAL CONTACTS, AND/OR OTHER

Lyon County Directories, 1860's-1890's

Polk's City Directory, 1907.

Sanborne-Perris Insurance Maps, 1907, 1930.

20. URBAN AREA 50,000
POP. OR MORE? ☐ YES ☒ NO

21. HCRS REGION

22. PUBLIC ACCESSIBILITY

☐ YES, LIMITED☒ YES, UNLIMITED☐ NO☐ UNKNOWN23. EDITOR
INDEXER

24. LOCATED IN AN HISTORIC DISTRICT?

☒ YES☐ NO

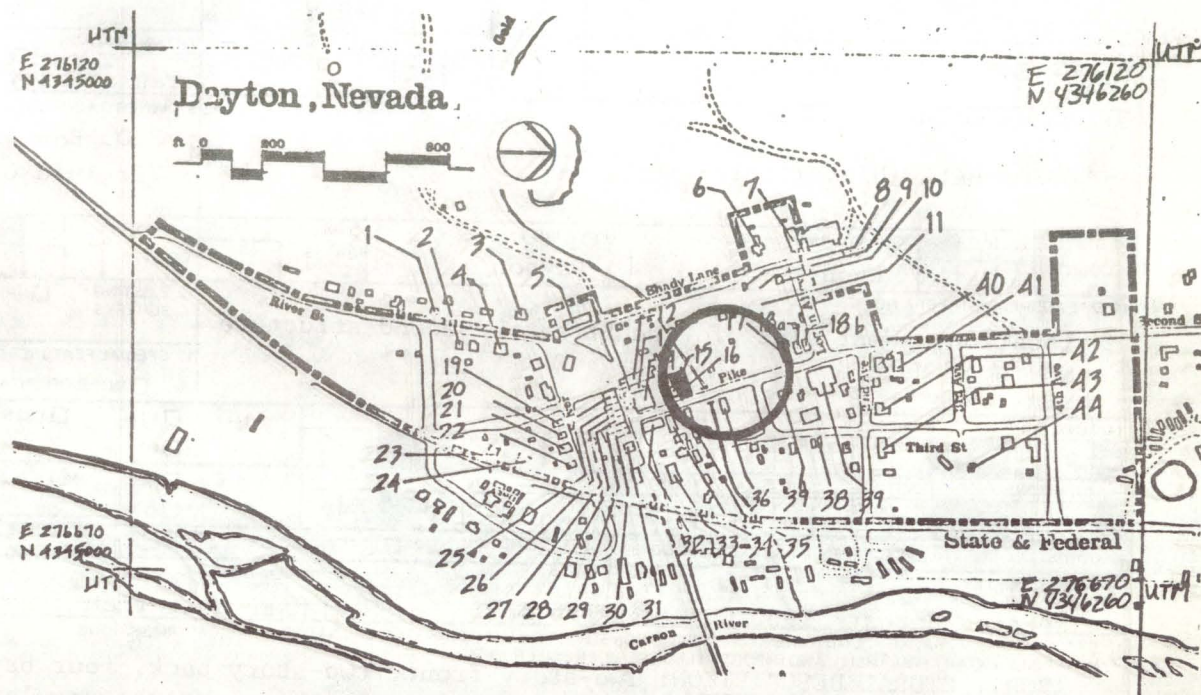
NAME

Virginia City National Historic Landmark

DISTRICT I.D. NO

(CONT OVER)

876



DESCRIPTION (CONTINUED)

present form by Mr. W. Byrom and L. Crockett, who bought the ruins for \$1,000 in 1870. The first floor of the building was used as a saloon and billiards parlor and the second floor became known as Melodeon Hall, where dances, minstrel shows, and operas were held. Byrom retained ownership of the building into the 1870's. The hall was operated by J.S. Dallas in 1880, H.J. Carling in 1890, Newman & Warren in 1895 and Louis Pierotti in 1907. Odeon Hall was operated as a saloon and entertainment hall until 1930. The building was purchased by Mr. & Mrs. Graham Hardy in 1964 who restored it as a museum and still retain ownership.

[illegible]

1. SITE I.D. NO 16

HAER INVENTORY

Historic American Engineering Record
Department of the Interior, Washington, D.C.

2. INDUSTRIAL CLASSIFICATION

3. PRIORITY

4. DANGER OF DEMOLITION?
(SPECIFY THREAT)☐ YES ☐ NO ☐ UNKNOWN

6. GOVT SOURCE OF THREAT

OWNER

ADMIN

7. OWNER/ADMIN

Paula Hardy

8. NAME(S) OF STRUCTURE

ODEON HALL (Historical)

9. OWNER'S ADDRESS

P.O. Box 449

Virginia City, Nevada 89440

10. STATE
COUNTY

NV

COUNTY NAME

Lyon

CITY/VICINITY

Dayton

CONG.
DIST.

1

STATE
COUNTY

COUNTY NAME

CITY/VICINITY

CONG.
DIST.

11. SITE ADDRESS (STREET & NO)

Location: West side of Pike Street; Second structure
North of Main.12. EXISTING
SURVEYS☐ NR☒ NHL☐ HABS☐ HAER-I☐ HAER☐ NPS☐ CL6☐ CONF☐ STATE☐ COUNTY☐ LOCAL☐ OTHER

13. SPECIAL FEATURES (DESCRIBE BELOW)

☐ INTERIOR INTACT☒ EXTERIOR INTACT☒ ENVIRONS INTACT

14. UTM ZONE

EASTING

NORTHING

SIGN

SCALE

☐ 1:24☐ 1:62.5

QUAD

NAME

☐ OTHER

UTM ZONE

EASTING

NORTHING

SIGN

SCALE

☐ 1:24☐ 1:62.5

QUAD

NAME

☐ OTHER

15. CONDITION

70 ☐ EXCELLENT71 ☐ GOOD72 ☐ FAIR73 ☐ DETERIORATED74 ☐ RUINS75 ☐ UNEXPOSED76 ☐ ALTERED82 ☐ DESTROYED85 ☐ DEMOLISHED

16. INVENTORIED BY

Rebecca Herbst/ 1980 Comstock Project

AFFILIATION

HAER Historian

DATE

August 1980

17. DESCRIPTION AND BACKGROUND HISTORY, INCLUDING CONSTRUCTION DATE(S), HISTORICAL DATE(S), PHYSICAL DIMENSIONS,
MATERIALS, EXTANT EQUIPMENT, AND IMPORTANT BUILDERS, ENGINEERS, ETC.

ARCHITECTURAL DESCRIPTION: Two-story front, two-story back, four bay front, four bay side, four bay back,
brick (common Bond), pitched roof with asphalt shingles, rectangular commercial building.

INTACT FEATURES: Wood construction sidewalk canopy with square posts and brackets. Deck above with
balustrade rail. Wood lintels over first floor facade bays. Four sets of paired glass panel doors. Low arch
brick window openings. Sash windows (6 over 6). Wood Frieze. Parapet facade wall.

ALTERED MISSING FEATURES: One story brick shed addition to North side. Wood frame additions to North, South, and
West sides. Aluminum sliding doors on Side entrance. Wood cornice missing.

HISTORICAL DESCRIPTION: The original Odeon Hall building which stood on this site was built in 1862 or 1863 by the
Odd Fellows at a cost of about \$30,000. The building was rebuilt twice after it was destroyed in the fires of
1866 and 1870. The walls were left in fair condition after the second fire and the hotel was rebuilt in more

18. ORIGINAL USE

SALOON AND RECREATION HALL

PRESENT USE

MUSEUM

ADAPTIVE USE

19. REFERENCES—HISTORICAL REFERENCES, PERSONAL CONTACTS, AND/OR OTHER

Lyon Co. Directories, 1862, 1871, 1875, 1880. Dayton Historical Society, Dayton Historical Tour.

Lyon Co. Times 1980, 1895.

Sanborne-Perris Insurance Maps, 1890, 1895, 1907, 1930.

Fanny G. Hazlett, "Historical Sketch of Dayton," National Historic Society Papers, 1921, 22.

20. URBAN AREA 50,000
POP. OR MORE?☐ YES ☒ NO

21. HCRS REGION

22. PUBLIC ACCESSIBILITY

☐ YES, LIMITED☐ YES, UNLIMITED☒ NO☐ UNKNOWN23. EDITOR
INDEXER

24. LOCATED IN AN HISTORIC DISTRICT?

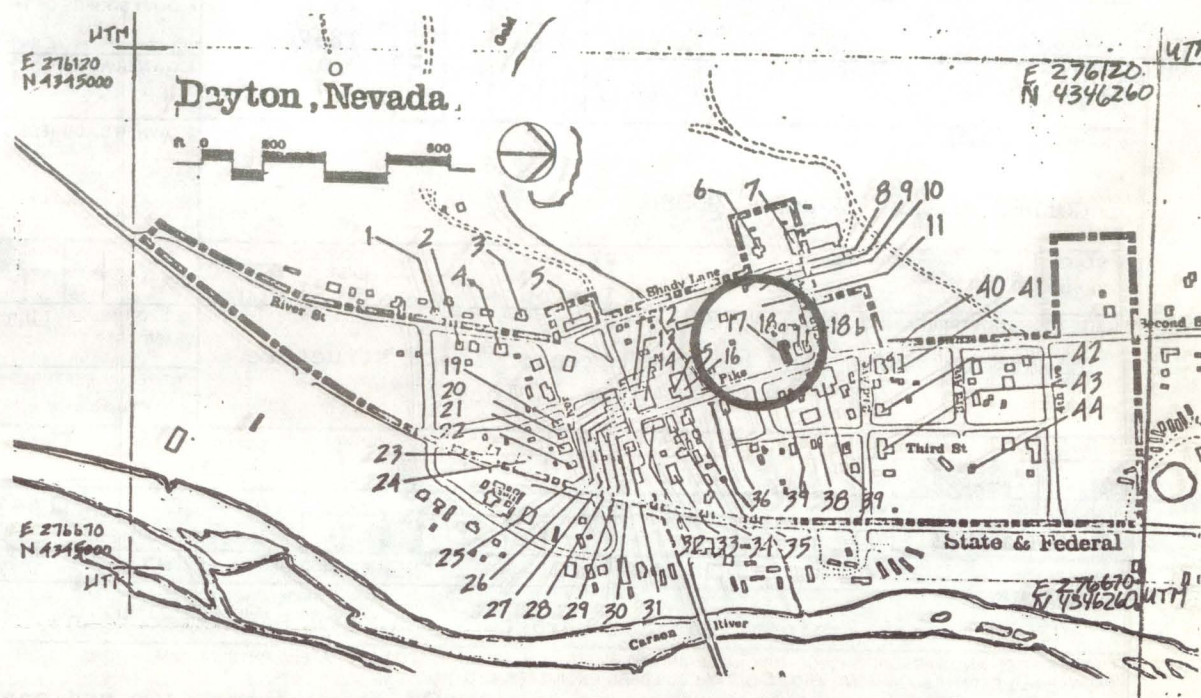
☒ YES☐ NO

NAME Virginia City National Historic Landmark

DISTRICT I.D. NO

(CONT OVER)

A black and white photograph of a two-story building, likely a hotel, with a balcony. A sign on the upper right corner of the building reads "HOTEL". The building has a light-colored facade and a dark roof. The balcony has a decorative railing. The building is situated on a street corner, with a sidewalk and a road visible in the foreground. The image is grainy and has a high-contrast, almost halftone appearance.



REFERENCES (CONTINUED)

[illegible]

1. SITE I.D. NO 17

HAER INVENTORY

Historic American Engineering Record
Department of the Interior, Washington, D.C.

2. INDUSTRIAL CLASSIFICATION

3. PRIORITY

4. DANGER OF DEMOLITION?
(SPECIFY THREAT)☐ YES ☐ NO ☐ UNKNOWN

6. GOVT SOURCE OF THREAT

OWNER

ADMIN

5. DATE
1862

7. OWNER/ADMIN

C&C Scott

8. NAME(S) OF STRUCTURE

GOLDEN EAGLE BOARDING HOUSE

9. OWNER'S ADDRESS

Pike Street
Dayton, NV 8940310. STATE
COUNTY

NV

COUNTY NAME

Lyon

CITY/VICINITY

Dayton

CONG.
DIST.

1

STATE
COUNTY

COUNTY NAME

CITY/VICINITY

CONG.
DIST.

11. SITE ADDRESS (STREET & NO)

Location: West side of Pike Street; Third structure
South of Logan Alley. Block 512. EXISTING
SURVEYS☐ NR☒ NHL☐ HABS☐ HAER-I☐ HAER☐ NPS☐ CL6☐ CONF☐ STATE☐ COUNTY☐ LOCAL☐ OTHER

13. SPECIAL FEATURES (DESCRIBE BELOW)

☐ INTERIOR INTACT☒ EXTERIOR INTACT☒ ENVIRONS INTACT

14. UTM ZONE

EASTING

NORTHING

SIGN

SCALE

☐ 1:24☐ 1:62.5

QUAD

NAME

UTM ZONE

EASTING

NORTHING

SIGN

SCALE

☐ 1:24☐ 1:62.5

QUAD

NAME

15. CONDITION

70 ☐ EXCELLENT71 ☐ GOOD72 ☒ FAIR73 ☐ DETERIORATED74 ☐ RUINS75 ☐ UNEXPOSED76 ☒ ALTERED82 ☐ DESTROYED85 ☐ DEMOLISHED

16. INVENTORIED BY

1980 Comstock Project/ Rebecca Herbst

AFFILIATION

HAER Historian

DATE

August 1980

17. DESCRIPTION AND BACKGROUND HISTORY, INCLUDING CONSTRUCTION DATE(S), HISTORICAL DATE(S), PHYSICAL DIMENSIONS,
MATERIALS, EXTANT EQUIPMENT, AND IMPORTANT BUILDERS, ENGINEERS, ETC.

ARCHITECTURAL DESCRIPTION: Two and one-half-story front, two and one-half-story rear, three bay front, four bay side, three bay back, wood frame (lap siding; Partial asphalt siding), gable roof of asphalt shingles, rectangular commercial structure.

INTACT FEATURES: Boomtown Facade with cornice. Sidewalk canopy and deck with square posts and rail. Paired glass panel doors. 4-panel door with 3-light transom. 4-panel second story door.

ALTERED FEATURES: Wood frame addition to rear.

MISSING FEATURES: One shutter missing from attic window.

Historical DESCRIPTION: Sanborn Perris ;Insurance maps indicate a dwelling erected here prior to 1907 between 1897 and 1907). This building may have been moved from the adjoining lot.

(CONT OVER)

18. ORIGINAL USE

UNDETERMINED

PRESENT USE

RESIDENTIAL

ADAPTIVE USE

19. REFERENCES—HISTORICAL REFERENCES, PERSONAL CONTACTS, AND/OR OTHER

Sanborne-Perris Insurance Maps, 1895, 1907.

(CONT OVER)

20. URBAN AREA 50,000
POP. OR MORE?☐ YES ☒ NO

21. HCRS REGION

22. PUBLIC ACCESSIBILITY

☐ YES, LIMITED☐ YES, UNLIMITED☒ NO☐ UNKNOWN23. EDITOR
INDEXER

24. LOCATED IN AN HISTORIC DISTRICT?

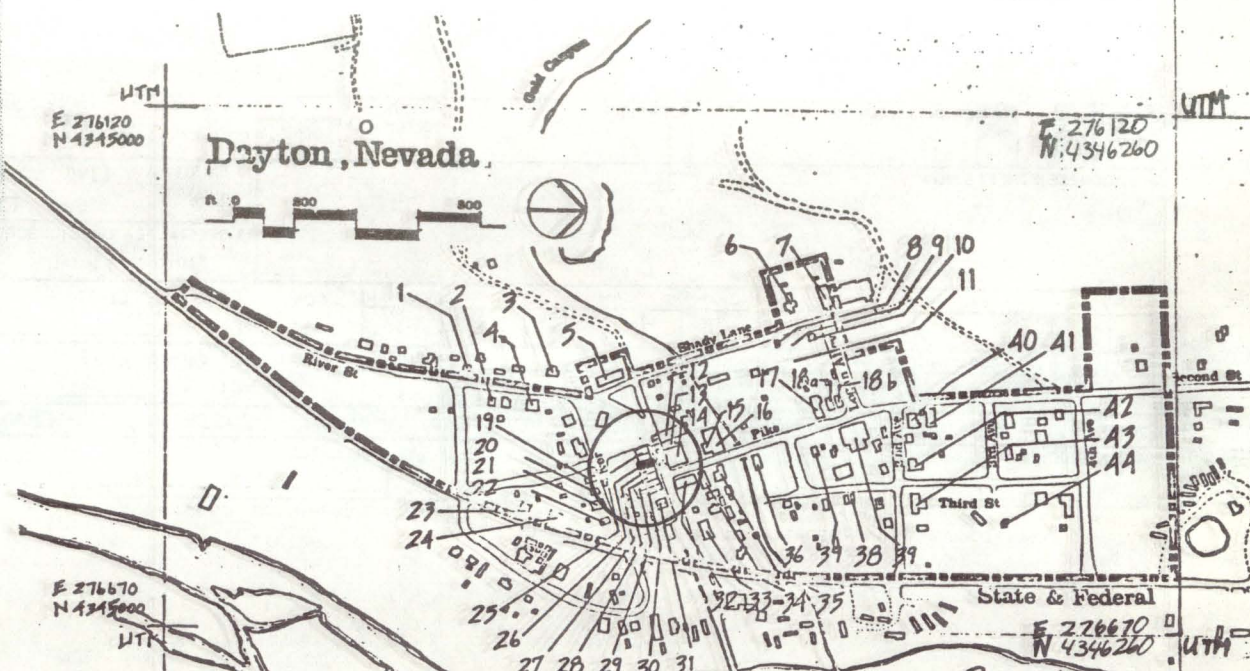

☒ YES☐ NO

NAME Virginia City National Historic Landmark

DISTRICT I.D. NO

880

25. PHOTOS AND SKETCH MAP OF LOCATION



DESCRIPTION (CONTINUED)

REFERENCES (CONTINUED)

ABSTRACT														
HAER NO	LC	TECH REPORT	HIST REPORT	CONTEMP PHOTO	HIST PHOTO	CONTEMP DRWG	HIST DRWG	COLOR PLATE	PHOTOGRAM	SW	FILM			

1. SITE I.D. NO 26

HAER INVENTORY

Historic American Engineering Record
Department of the Interior, Washington, D.C.

2. INDUSTRIAL CLASSIFICATION

3. PRIORITY

4. DANGER OF DEMOLITION?
(SPECIFY THREAT)☐ YES☐ NO☐ UNKNOWN

5. DATE

6. GOVT SOURCE OF THREAT

OWNER

ADMIN

7. OWNER/ADMIN

8. NAME(S) OF STRUCTURE

9. OWNER'S ADDRESS

10. STATE
COUNTY

COUNTY NAME

CITY/VICINITY

CONG.
DIST.STATE
COUNTY

COUNTY NAME

CITY/VICINITY

CONG.
DIST.

11. SITE ADDRESS (STREET & NO)

12. EXISTING
SURVEYS☐ NR☐ NHL☐ HABS☐ HAER-I☐ HAER☐ NPS☐ CL6☐ CONF☐ STATE☐ COUNTY☐ LOCAL☐ OTHER

13. SPECIAL FEATURES (DESCRIBE BELOW)

☐ INTERIOR INTACT☐ EXTERIOR INTACT☐ ENVIRONS INTACT

14. UTM ZONE

EASTING

NORTHING

SIGN

SCALE

☐ 1:24☐ 1:62.5QUAD
NAME☐ OTHER

UTM ZONE

EASTING

NORTHING

SIGN

SCALE

☐ 1:24☐ 1:62.5QUAD
NAME☐ OTHER

15. CONDITION

70 ☐ EXCELLENT71 ☐ GOOD72 ☐ FAIR73 ☐ DETERIORATED74 ☐ RUINS75 ☐ UNEXPOSED76 ☐ ALTERED82 ☐ DESTROYED85 ☐ DEMOLISHED

16. INVENTORIED BY

AFFILIATION

DATE

17. DESCRIPTION AND BACKGROUND HISTORY, INCLUDING CONSTRUCTION DATE(S), HISTORICAL DATE(S), PHYSICAL DIMENSIONS,
MATERIALS, EXTANT EQUIPMENT, AND IMPORTANT BUILDERS, ENGINEERS, ETC.

(CONT OVER)

18. ORIGINAL USE

PRESENT USE

ADAPTIVE USE

19. REFERENCES—HISTORICAL REFERENCES, PERSONAL CONTACTS, AND/OR OTHER

(CONT OVER)

20. URBAN AREA 50,000
POP. OR MORE?☐ YES ☐ NO

21. HCRS REGION

22. PUBLIC ACCESSIBILITY

☐ YES, LIMITED☐ YES, UNLIMITED☐ NO☐ UNKNOWN23. EDITOR
INDEXER

24. LOCATED IN AN HISTORIC DISTRICT?

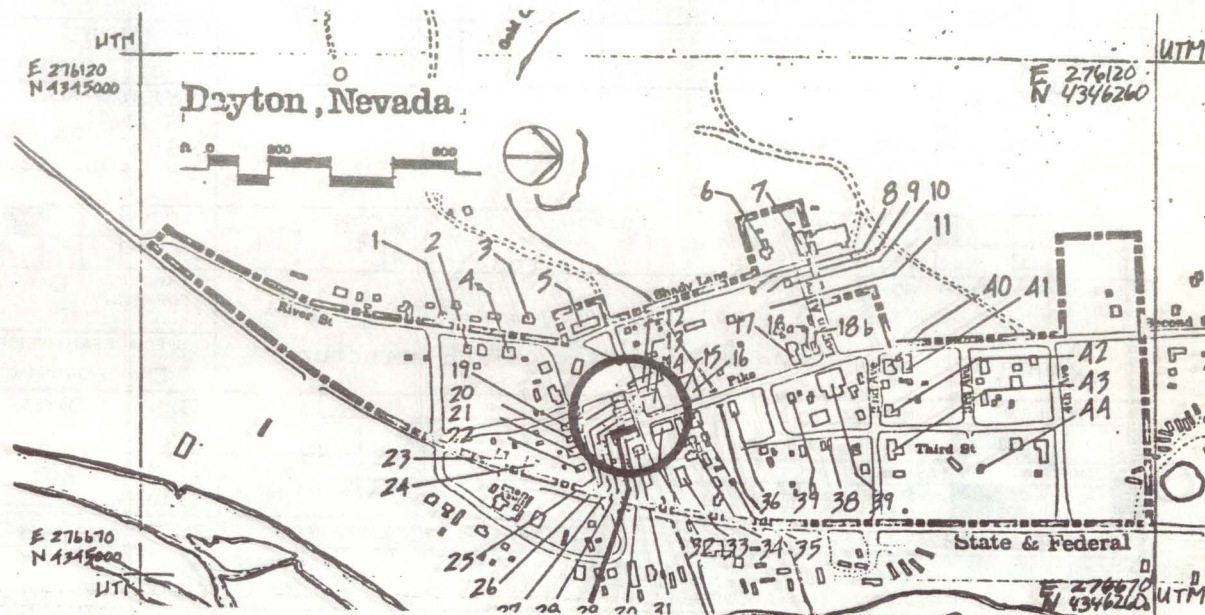
☐ YES☐ NO

NAME

DISTRICT I.D. NO

882

25. PHOTOS AND SKETCH MAP OF LOCATION



DESCRIPTION (CONTINUED)

merchandise business here until 1912. C.C. Brown operated a general merchandise business here from 1913 through the 1940's.

REFERENCES (CONTINUED)

ABSTRACT														
HAER NO	LC	TECH REPORT	HIST REPORT	CONTEMP PHOTO	HIST PHOTO	CONTEMP DRWG	HIST DRWG	COLOR PLATE	PHOTOGRAM	SW	FILM			

1. SITE I.D. NO 29

HAER INVENTORY

Historic American Engineering Record
Department of the Interior, Washington, D.C.

2. INDUSTRIAL CLASSIFICATION

3. PRIORITY

4. DANGER OF DEMOLITION?
(SPECIFY THREAT)☐ YES ☐ NO ☐ UNKNOWN

5. DATE

Ca. 1870

6. GOVT SOURCE OF THREAT

OWNER

ADMIN

7. OWNER/ADMIN

Charles and Eve Daniels

8. NAME(S) OF STRUCTURE

PONDER AND REST MUSEUM

9. OWNER'S ADDRESS

P.O. Box 81
Dayton, Nevada 89403

10. STATE

COUNTY NAME

CITY/VICINITY

CONG.
DIST.STATE
COUNTY

COUNTY NAME

CITY/VICINITY

CONG.
DIST.

11. SITE ADDRESS (STREET & NO)

12. EXISTING
SURVEYS☐ NR☒ NHL☐ HABS☐ HAER-I☐ HAER☐ NPS☐ CL6☐ CONF☐ STATE☐ COUNTY☐ LOCAL☐ OTHER

13. SPECIAL FEATURES (DESCRIBE BELOW)

☐ INTERIOR INTACT☒ EXTERIOR INTACT☒ ENVIRONS INTACTLOCATION: South side of Main St. ; Sixth structure
East of Cato St.

14. UTM ZONE	EASTING	NORTHING	SIGN
UTM ZONE	EASTING	NORTHING	SIGN

SCALE

☐ 1:24☐ 1:62.5QUAD
NAME☐ OTHER

SCALE

☐ 1:24☐ 1:62.5QUAD
NAME☐ OTHER

15. CONDITION

70 ☐ EXCELLENT71 ☒ GOOD72 ☐ FAIR73 ☐ DETERIORATED74 ☐ RUINS75 ☐ UNEXPOSED76 ☐ ALTERED82 ☐ DESTROYED85 ☐ DEMOLISHED

16. INVENTORIED BY

Rebecca Herbst/ 1980 Comstock Project

AFFILIATION

HAER Historian

DATE

August 1980

17. DESCRIPTION AND BACKGROUND HISTORY, INCLUDING CONSTRUCTION DATE(S), HISTORICAL DATE(S), PHYSICAL DIMENSIONS,
MATERIALS, EXTANT EQUIPMENT, AND IMPORTANT BUILDERS, ENGINEERS, ETC.

ARCHITECTURAL DESCRIPTION: One-story front, one-story back, three bay front, three bay back, brick (common Bond), flat roof composition rectangular commercial structure.

INTACT FEATURES: Wood frame sidewalk canopy with square posts and brackets. Recessed central entry with flanking display bays. Glass panel door with single light transom. Plate glass display windows with single light transoms. Brick denticulated cornice course on facade.

HISTORICAL DESCRIPTION: This building was erected about 1870. Deeds indicate the earliest owner was Henry Fischer who may have operated a brewery here in 1871. M. Ebner's Saloon and residence was located here in 1872. This building probably came into use as a general merchandise store during the 1870's, operated respectively by Walter & Co., J.D. Sims and T.J.A. Flaws until 1904. Dora Cooney purchased the building in 1904 and continued a general more

18. ORIGINAL USE

COMMERCIAL

PRESENT USE

RESIDENTIAL

ADAPTIVE USE

19. REFERENCES—HISTORICAL REFERENCES, PERSONAL CONTACTS, AND/OR OTHER

Lyon Co. Business Directories, 1871, 75.

Sanborne-Perris Fire Insurance Maps, 1890, 1895, 1907, 1930.

Land title, Pioneer Insurance Co., 1967.

20. URBAN AREA 50,000
POP. OR MORE?☐ YES ☒ NO

21. HCRS REGION

22. PUBLIC ACCESSIBILITY

☐ YES, LIMITED☐ YES, UNLIMITED☐ NO☐ UNKNOWN23. EDITOR
INDEXER

24. LOCATED IN AN HISTORIC DISTRICT?

☒ YES☐ NO

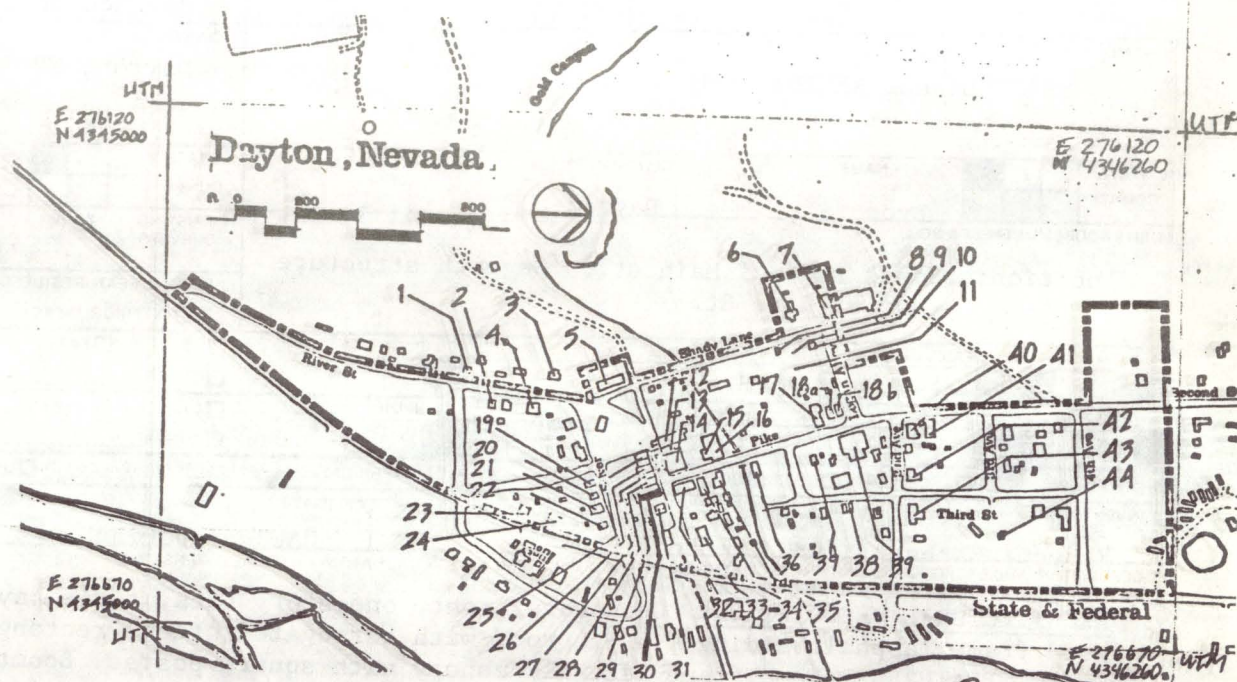

NAME Virginia City National Historic Landmark

DISTRICT I.D. NO

(CONT OVER)

884

25. PHOTOS AND SKETCH MAP OF LOCATION



DESCRIPTION (CONTINUED)

REFERENCES (CONTINUED)

ABSTRACT											
HAER NO	LC	TECH REPORT	HIST REPORT	CONTEMP PHOTO	HIST PHOTO	CONTEMP DRWG	HIST DRWG	COLOR PLATE	PHOTOGRAM	SW	FILM

HAER INVENTORY

Historic American Engineering Record
Department of the Interior, Washington, D.C.

1. SITE I.D. NO. 30

2. INDUSTRIAL CLASSIFICATION

3. PRIORITY

4. DANGER OF DEMOLITION?
(SPECIFY THREAT)

☐ YES ☒ NO ☐ UNKNOWN

5. DATE

Ca. 1870's
1880's

6. GOVT SOURCE OF THREAT

OWNER

ADMIN

7. OWNER/ADMIN

May McCubbin

9. OWNER'S ADDRESS

Dayton, NV 89403

8. NAME(S) OF STRUCTURE

COMMERCIAL/ now RESIDENTIAL

10. STATE
COUNTY

NV

COUNTY NAME

Lyon

CITY/VICINITY

Dayton

CONG.
DIST.

1

STATE
COUNTY

COUNTY NAME

CITY/VICINITY

CONG.
DIST.

11. SITE ADDRESS (STREET & NO)

Location: South side of Main st.; Seventh structure
East of Gate St.

12. EXISTING
SURVEYS

☐ NR

☒ NHL

☐ HABS

☐ HAER-I

☐ HAER

☐ NPS

☐ CL6

☐ CONF

☐ STATE

☐ COUNTY

☐ LOCAL

☐ OTHER

13. SPECIAL FEATURES (DESCRIBE BELOW)

☐ INTERIOR INTACT

☒ EXTERIOR INTACT

☒ ENVIRONS INTACT

14. UTM ZONE

EASTING

NORTHING

SIGN

SCALE

☐ 1:24

☐ 1:62.5

QUAD

NAME

☐ OTHER

UTM ZONE

EASTING

NORTHING

SIGN

SCALE

☐ 1:24

☐ 1:62.5

QUAD

NAME

☐ OTHER

15. CONDITION

70 ☐ EXCELLENT

71 ☐ GOOD

72 ☒ FAIR

73 ☐ DETERIORATED

74 ☐ RUINS

75 ☐ UNEXPOSED

76 ☒ ALTERED

82 ☐ DESTROYED

85 ☐ DEMOLISHED

16. INVENTORIED BY

AFFILIATION

DATE

August 1980

Rebecca Herbst / 1980 Comstock Project

HAER Historian

17. DESCRIPTION AND BACKGROUND HISTORY, INCLUDING CONSTRUCTION DATE(S), HISTORICAL DATE(S), PHYSICAL DIMENSIONS, MATERIALS, EXTANT EQUIPMENT, AND IMPORTANT BUILDERS, ENGINEERS, ETC.

ARCHITECTURAL DESCRIPTION: One-story front, one-story back, three bay front, two bay side, three bay back, wood frame (asphalt siding), gable roof with corrugated steel, rectangular commercial structure.
INTACT FEATURES: Wood frame sidewalk canopy with square posts. Boomtown facade. Glass panel entry door. Sash window (2 over 2 Pane). Fixed window (4 over one Pane). Six pane fixed windows on East side.
ALTERED FEATURES: One story addition to rear.
HISTORICAL DESCRIPTION: In 1890, a saloon was located on the site of this building. The building was vacant in 1895. A one-story addition was added at the rear of the building between 1895-1907, at which time the building was in use as a saloon. In 1930, the building was in use as a post office and confectionary.

(CONT OVER)

18. ORIGINAL USE

COMMERCIAL

PRESENT USE

residence

ADAPTIVE USE

19. REFERENCES—HISTORICAL REFERENCES, PERSONAL CONTACTS, AND/OR OTHER

Sanborne-Perris Insurance Maps, 1890, 1895, 1907, 1930.

(CONT OVER)

20. URBAN AREA 50,000
POP. OR MORE? ☐ YES ☒ NO

21. HCRS REGION

22. PUBLIC ACCESSIBILITY

☐ YES, LIMITED

☐ YES, UNLIMITED

☒ NO

☐ UNKNOWN

23. EDITOR
INDEXER

24. LOCATED IN AN HISTORIC DISTRICT?

☒ YES

☐ NO

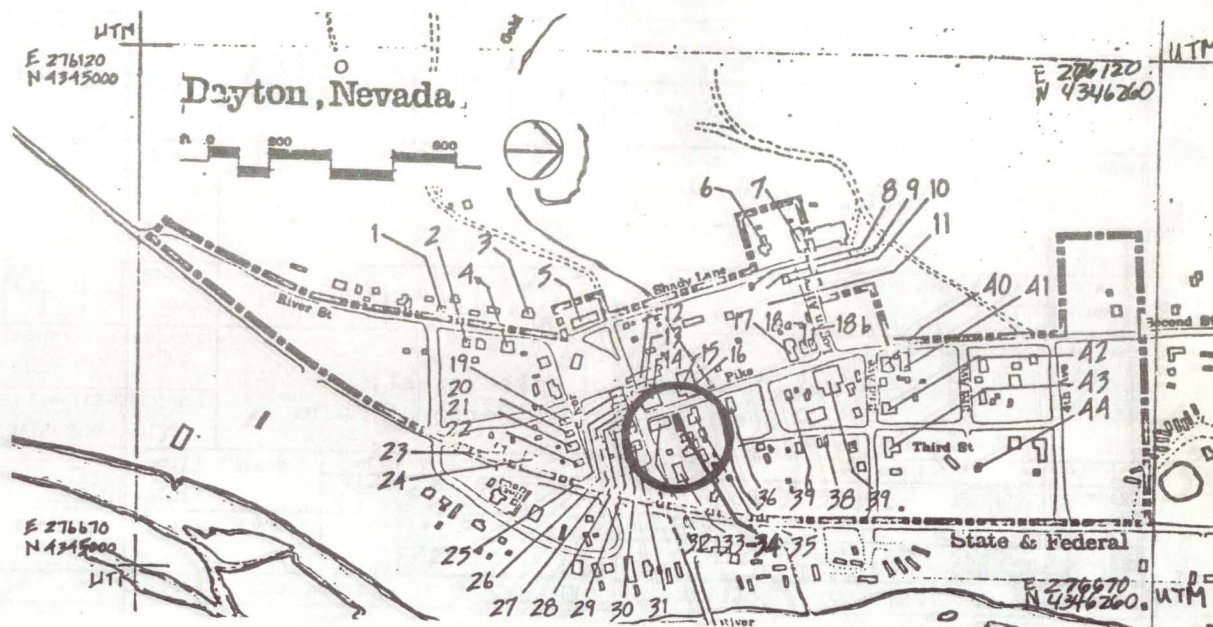
NAME

Virginia City National Historic Landmark

DISTRICT I.D. NO

886

25. PHOTOS AND SKETCH MAP OF LOCATION



DESCRIPTION (CONTINUED)

REFERENCES (CONTINUED)

[illegible]

HAER INVENTORY

Historic American Engineering Record
Department of the Interior, Washington, D.C.

1. SITE I.D. NO 34

2. INDUSTRIAL CLASSIFICATION

3. PRIORITY

4. DANGER OF DEMOLITION?
(SPECIFY THREAT)☐ YES☒ NO☐ UNKNOWN

5. DATE

Ca. 1870's

6. GOVT SOURCE OF THREAT

OWNER

ADMIN

7. OWNER/ADMIN

H. F. Barton

8. NAME(S) OF STRUCTURE

RESIDENTIAL

9. OWNER'S ADDRESS

Box 104
Dayton, NV 8940310. STATE
COUNTY

N V

COUNTY NAME

Lyon

CITY/VICINITY

Dayton

CONG.
DIST.

1

STATE
COUNTY

COUNTY NAME

CITY/VICINITY

CONG.
DIST.

11. SITE ADDRESS (STREET & NO)

Location: East side of Pike Street;
Second structure North of Main.12. EXISTING
SURVEYS☐ NR☒ NHL☐ HABS☐ HAER-I☐ HAER☐ NPS☐ CL6☐ CONF☐ STATE☐ COUNTY☐ LOCAL☐ OTHER

13. SPECIAL FEATURES (DESCRIBE BELOW)

☐ INTERIOR INTACT☐ EXTERIOR INTACT☐ ENVIRONS INTACT

14. UTM ZONE

EASTING

NORTHING

SIGN

SCALE

☐ 1:24☐ 1:62.5

QUAD

NAME

☐ OTHER

UTM ZONE

EASTING

NORTHING

SIGN

SCALE

☐ 1:24☐ 1:62.5

QUAD

NAME

☐ OTHER

15. CONDITION

70 ☐ EXCELLENT71 ☒ GOOD72 ☐ FAIR73 ☐ DETERIORATED74 ☐ RUINS75 ☐ UNEXPOSED76 ☒ ALTERED82 ☐ DESTROYED85 ☐ DEMOLISHED

16. INVENTORIED BY

AFFILIATION

HAER

DATE

August 1980

1980 Comstock Project

17. DESCRIPTION AND BACKGROUND HISTORY, INCLUDING CONSTRUCTION DATE(S), HISTORICAL DATE(S), PHYSICAL DIMENSIONS,
MATERIALS, EXTANT EQUIPMENT, AND IMPORTANT BUILDERS, ENGINEERS, ETC.

ARCHITECTURAL DESCRIPTION: One-story front, one-story back, three bay front, two bay side, three bay back,
Wood frame (shiplap siding), gable roof of corrugated steel, rectangular with additions structure.
INTACT FEATURES: Boomtown facade. Sidewalk canopy on square posts. Corner pilaster trim and cornice trim. Glass
panel door. Sash windows (6 over 6 Pame).

ALTERED FEATURES: One story additions to rear and North sides.

HISTORICAL DESCRIPTION: This building was probably built during the 1870's to serve as a commercial structure.

In 1890, the building was a small one-story structure. In 1907, the building was connected to the existing
storage buildings at the rear, with the original structure at the front serving as a dwelling. Several
additions were added to the north of the building by 1930, at which time the entire building was in use over (CONT OVER)

18. ORIGINAL USE

COMMERCIAL

PRESENT USE

RESIDENTIAL

ADAPTIVE USE

19. REFERENCES—HISTORICAL REFERENCES, PERSONAL CONTACTS, AND/OR OTHER

20. URBAN AREA 50,000
POP. OR MORE?☐ YES ☒ NO

21. HCRS REGION

22. PUBLIC ACCESSIBILITY

☐ YES, LIMITED☐ YES, UNLIMITED☒ NO☐ UNKNOWN23. EDITOR
INDEXER

24. LOCATED IN AN HISTORIC DISTRICT?

☒ YES☐ NO

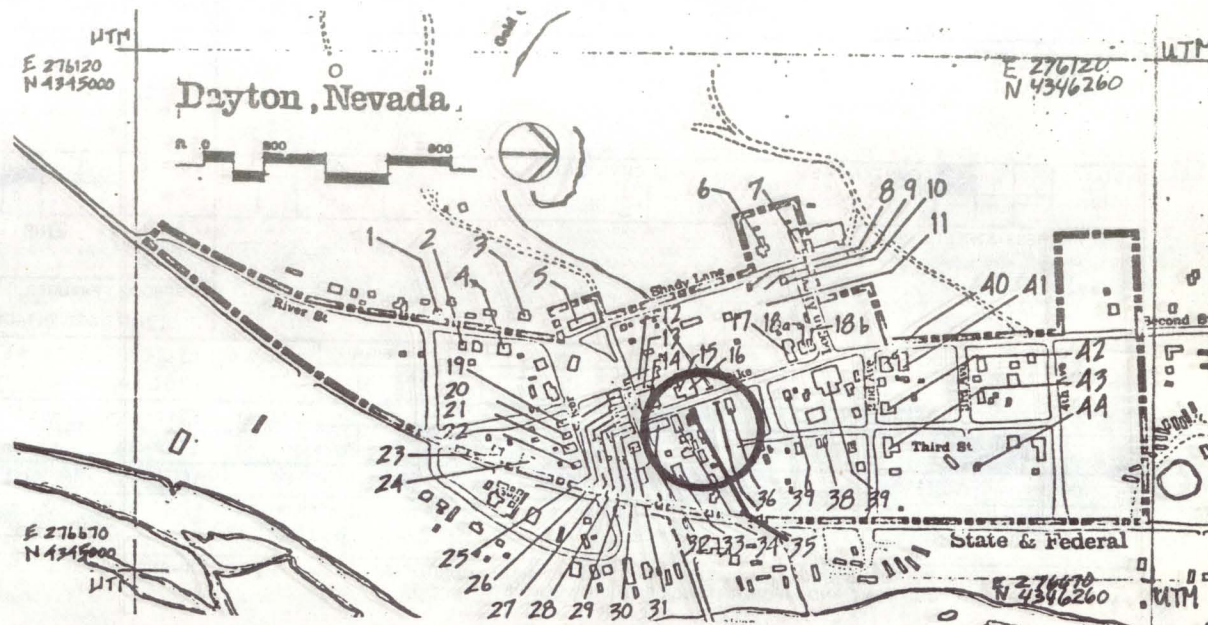

NAME Virginia City National Historic Landmark

DISTRICT I.D. NO

(CONT OVER)

888

25. PHOTOS AND SKETCH MAP OF LOCATION



DESCRIPTION (CONTINUED)

REFERENCES (CONTINUED)

ABSTRACT											
HAER NO	LC	TECH REPORT	HIST REPORT	CONTEMP PHOTO	HIST PHOTO	CONTEMP DRWG	HIST DRWG	COLOR PLATE	PHOTOGRAM	SW	FILM

1. SITE I.D. NO. 35

HAER INVENTORY

Historic American Engineering Record
Department of the Interior, Washington, D.C.

2. INDUSTRIAL CLASSIFICATION

3. PRIORITY

4. DANGER OF DEMOLITION?
(SPECIFY THREAT)☐ YES ☐ NO ☐ UNKNOWN

5. DATE

6. GOVT SOURCE OF THREAT

OWNER

ADMIN

7. OWNER/ADMIN

8. NAME(S) OF STRUCTURE

9. OWNER'S ADDRESS

10. STATE
COUNTY

COUNTY NAME

CITY/VICINITY

CONG.
DIST.STATE
COUNTY

COUNTY NAME

CITY/VICINITY

CONG.
DIST.

11. SITE ADDRESS (STREET & NO)

12. EXISTING
SURVEYS☐ NR☐ NHL☐ HABS☐ HAER-I☐ HAER☐ NPS☐ CL6☐ CONF☐ STATE☐ COUNTY☐ LOCAL☐ OTHER

13. SPECIAL FEATURES (DESCRIBE BELOW)

☐ INTERIOR INTACT☐ EXTERIOR INTACT☐ ENVIRONS INTACT

14. UTM ZONE

EASTING

NORTHING

SIGN

SCALE

☐ 1:24☐ 1:62.5

QUAD

NAME

☐ OTHER

UTM ZONE

EASTING

NORTHING

SIGN

SCALE

☐ 1:24☐ 1:62.5

QUAD

NAME

☐ OTHER

15. CONDITION

70 ☐ EXCELLENT71 ☐ GOOD72 ☐ FAIR73 ☐ DETERIORATED74 ☐ RUINS75 ☐ UNEXPOSED76 ☐ ALTERED82 ☐ DESTROYED85 ☐ DEMOLISHED

16. INVENTORIED BY

AFFILIATION

DATE

17. DESCRIPTION AND BACKGROUND HISTORY, INCLUDING CONSTRUCTION DATE(S), HISTORICAL DATE(S), PHYSICAL DIMENSIONS,
MATERIALS, EXTANT EQUIPMENT, AND IMPORTANT BUILDERS, ENGINEERS, ETC.

(CONT OVER)

18. ORIGINAL USE

PRESENT USE

ADAPTIVE USE

19. REFERENCES—HISTORICAL REFERENCES, PERSONAL CONTACTS, AND/OR OTHER

(CONT OVER)

20. URBAN AREA 50,000
POP. OR MORE?☐ YES ☐ NO

21. HCRS REGION

22. PUBLIC ACCESSIBILITY

☐ YES, LIMITED☐ YES, UNLIMITED☐ NO☐ UNKNOWN23. EDITOR
INDEXER

24. LOCATED IN AN HISTORIC DISTRICT?

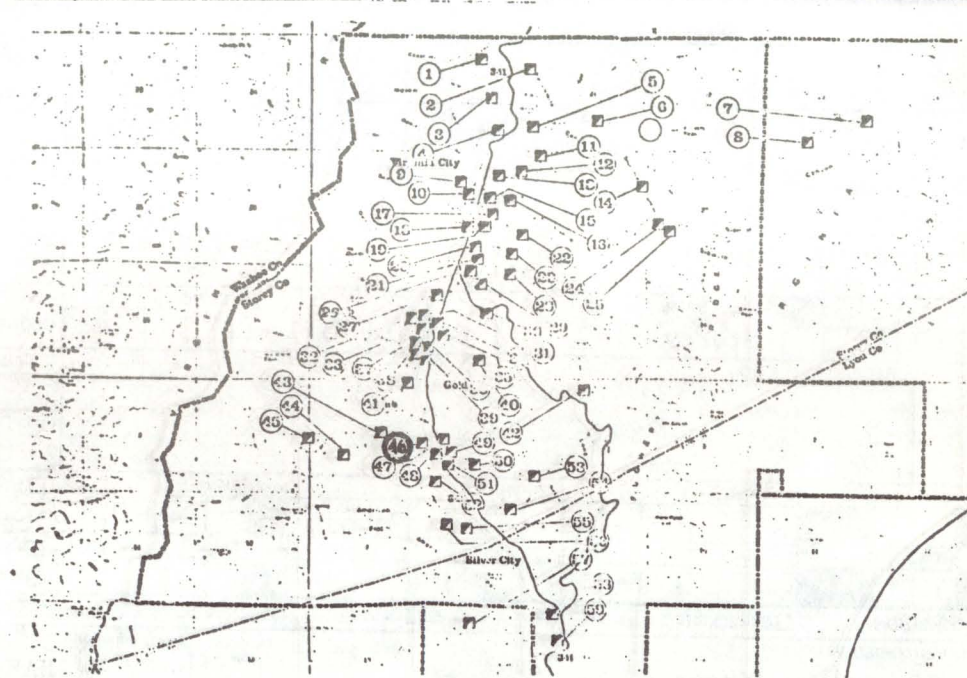
☐ YES☐ NO

NAME

DISTRICT I.D. NO

890

25. PHOTOS AND SKETCH MAP OF LOCATION



DESCRIPTION (CONTINUED)

REFERENCES (CONTINUED)

ABSTRACT

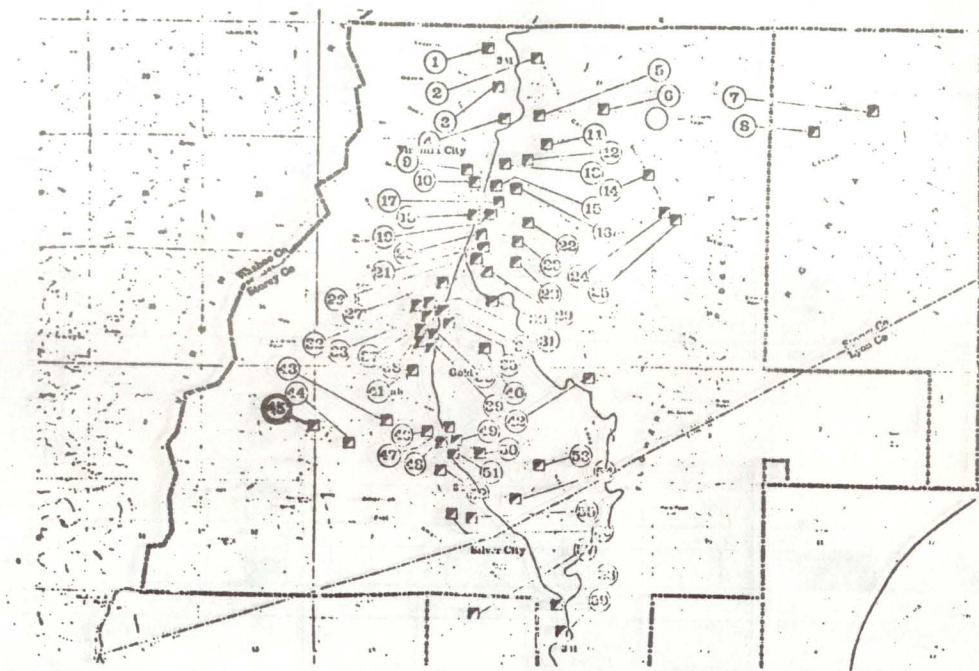
HAER NO	LC	TECH REPORT	HIST REPORT	CONTEMP PHOTO	HIST PHOTO	CONTEMP DRWG	HIST DRWG	COLOR PLATE	PHOTOGRAM	SW	FILM

HAER INVENTORY

Historic American Engineering Record
Department of the Interior, Washington, D.C.

1. SITE I.D. NO 46		2. INDUSTRIAL CLASSIFICATION EXTRAC		3. PRIORITY 0 0 5 2		4. DANGER OF DEMOLITION? (SPECIFY THREAT) <input type="checkbox"/> YES <input type="checkbox"/> NO <input checked="" type="checkbox"/> UNKNOWN	
5. DATE 1861		6. GOVT SOURCE OF THREAT OWNER ADMIN		7. OWNER/ADMIN		9. OWNER'S ADDRESS	
8. NAME(S) OF STRUCTURE CALEDONIA MINE		10. STATE N V COUNTY Storey		CITY/VICINITY Gold Hill		CONG. DIST. 1 1	
11. SITE ADDRESS (STREET & NO)		12. EXISTING SURVEYS <input checked="" type="checkbox"/> NR <input checked="" type="checkbox"/> NHL <input type="checkbox"/> HABS <input type="checkbox"/> HAER-I <input type="checkbox"/> HAER <input type="checkbox"/> NPS <input type="checkbox"/> CL6 <input type="checkbox"/> CONF <input type="checkbox"/> STATE <input type="checkbox"/> COUNTY <input type="checkbox"/> LOCAL <input type="checkbox"/> OTHER		13. SPECIAL FEATURES (DESCRIBE BELOW) <input type="checkbox"/> INTERIOR INTACT <input type="checkbox"/> EXTERIOR INTACT <input type="checkbox"/> ENVIRONS INTACT		14. UTM ZONE EASTING NORTHING SIGN SCALE QUAD NAME	
15. CONDITION 70 <input type="checkbox"/> EXCELLENT 71 <input type="checkbox"/> GOOD 72 <input type="checkbox"/> FAIR 73 <input type="checkbox"/> DETERIORATED 74 <input type="checkbox"/> RUINS 75 <input type="checkbox"/> UNEXPOSED 76 <input type="checkbox"/> ALTERED 82 <input type="checkbox"/> DESTROYED 85 <input type="checkbox"/> DEMOLISHED		16. INVENTORIED BY Richard Hellinger		AFFILIATION HAER Historian		DATE July 1980	
17. DESCRIPTION AND BACKGROUND HISTORY, INCLUDING CONSTRUCTION DATE(S), HISTORICAL DATE(S), PHYSICAL DIMENSIONS, MATERIALS, EXTANT EQUIPMENT, AND IMPORTANT BUILDERS, ENGINEERS, ETC. The Caledonia claim resulted from the consolidation of seven claims acquired in 1861 by the Caledonia Tunnel Company which controlled 2188 feet along the lode to the southeast of the Overman claim. In 1886, the mine was closed down due to the general depression on the Comstock. In 1869, the mine reopened and by taking advantage of the Virginia and Truckee Railroad it was possible to mine and ship the low grade ore to the mills on the Carson River at a profitable margin. During the year 1875, a renovation of the hoist workings occurred with the installation of new machinery. In 1917, subsurface work was abandoned and mining efforts were confined entirely to a surface tunnel.							
(CONT OVER)							
18. ORIGINAL USE		PRESENT USE		ADAPTIVE USE			
19. REFERENCES—HISTORICAL REFERENCES, PERSONAL CONTACTS, AND/OR OTHER Mining and Scientific Press, June 19, 1875 Nevada Writer's Project, WPA, 1940. Report of the Nevada State Mineralogist, 1873-74, p. 142-							
(CONT OVER)							
20. URBAN AREA 50,000 POP. OR MORE? <input type="checkbox"/> YES <input checked="" type="checkbox"/> NO		21. HCRS REGION 1 1		22. PUBLIC ACCESSIBILITY <input checked="" type="checkbox"/> YES, LIMITED <input type="checkbox"/> YES, UNLIMITED <input type="checkbox"/> NO <input type="checkbox"/> UNKNOWN		23. EDITOR INDEXER	
24. LOCATED IN AN HISTORIC DISTRICT? <input checked="" type="checkbox"/> YES <input type="checkbox"/> NO		NAME Virginia City National Historic Landmark Comstock State Historic District		DISTRICT I.D. NO			

25. PHOTOS AND SKETCH MAP OF LOCATION



DESCRIPTION (CONTINUED)

REFERENCES (CONTINUED)

ABSTRACT		HAER NO		LC	TECH REPORT	HIST REPORT	CONTEMP PHOTO	HIST PHOTO	CONTEMP DRWG	HIST DRWG	COLOR PLATE	PHOTOGRAM	SW	FILM

HAER INVENTORY

Historic American Engineering Record
Department of the Interior, Washington, D.C.

1. SITE I.D. NO 45										2. INDUSTRIAL CLASSIFICATION EXTRAC										3. PRIORITY 0 0 5 2		4. DANGER OF DEMOLITION? (SPECIFY THREAT) <input type="checkbox"/> YES <input type="checkbox"/> NO <input type="checkbox"/> UNKNOWN																											
										5. DATE 1860		6. GOVT SOURCE OF THREAT OWNER ADMIN										7. OWNER/ADMIN																											
8. NAME(S) OF STRUCTURE GLOBE CONSOLIDATED MINE																				9. OWNER'S ADDRESS																													
10. STATE COUNTY					COUNTY NAME Storey					CITY/VICINITY GOLD HILL					CONG. DIST.					STATE COUNTY					COUNTY NAME					CITY/VICINITY					CONG. DIST.														
11. SITE ADDRESS (STREET & NO)										12. EXISTING SURVEYS <input checked="" type="checkbox"/> NR <input checked="" type="checkbox"/> NHL <input type="checkbox"/> HABS <input type="checkbox"/> HAER-I <input type="checkbox"/> HAER <input type="checkbox"/> NPS <input type="checkbox"/> CL6 <input type="checkbox"/> CONF <input type="checkbox"/> STATE <input type="checkbox"/> COUNTY <input type="checkbox"/> LOCAL <input type="checkbox"/> OTHER										13. SPECIAL FEATURES (DESCRIBE BELOW) <input type="checkbox"/> INTERIOR INTACT <input type="checkbox"/> EXTERIOR INTACT <input type="checkbox"/> ENVIRONS INTACT																													
14. UTM ZONE					EASTING					NORTHING					SIGN					SCALE <input type="checkbox"/> 1:24 <input type="checkbox"/> 1:62.5					QUAD NAME																								
					2 6 9 1 0 0 4 3 5 1 1 2 5															<input type="checkbox"/> OTHER																													
15. CONDITION					70 <input type="checkbox"/> EXCELLENT					71 <input type="checkbox"/> GOOD					72 <input type="checkbox"/> FAIR					73 <input type="checkbox"/> DETERIORATED					74 <input type="checkbox"/> RUINS					75 <input type="checkbox"/> UNEXPOSED					76 <input type="checkbox"/> ALTERED					82 <input type="checkbox"/> DESTROYED					85 <input type="checkbox"/> DEMOLISHED				
16. INVENTORIED BY Richard Hellinger										AFFILIATION HAER Historian										DATE July 1980																													

17. DESCRIPTION AND BACKGROUND HISTORY, INCLUDING CONSTRUCTION DATE(S), HISTORICAL DATE(S), PHYSICAL DIMENSIONS, MATERIALS, EXTANT EQUIPMENT, AND IMPORTANT BUILDERS, ENGINEERS, ETC.

The Globe Consolidated Mine comprises the old Globe, Arizona and Utah mines. It was situated on the American Flat at the bow of the hill immediately west of the Baltimore Consolidated and American Flat Mines. First work began in 1860 and by 1864, a hoers-whim was erected as the mine's first hoisting works. An improved hoisting works was erected in 1873, located on the east hillside three hundred feet below the croppings of the ledge. The equipment consisted of a main building 30 x 90 feet with a boiler room and carpenter shop adjoining. The engine and hoisting machinery was calculated to work at a depth of 800 feet. In order to cope with the ever-increasing amounts of subsurface water, new pumping equipment was installed in June of 1875.

(CONT OVER)

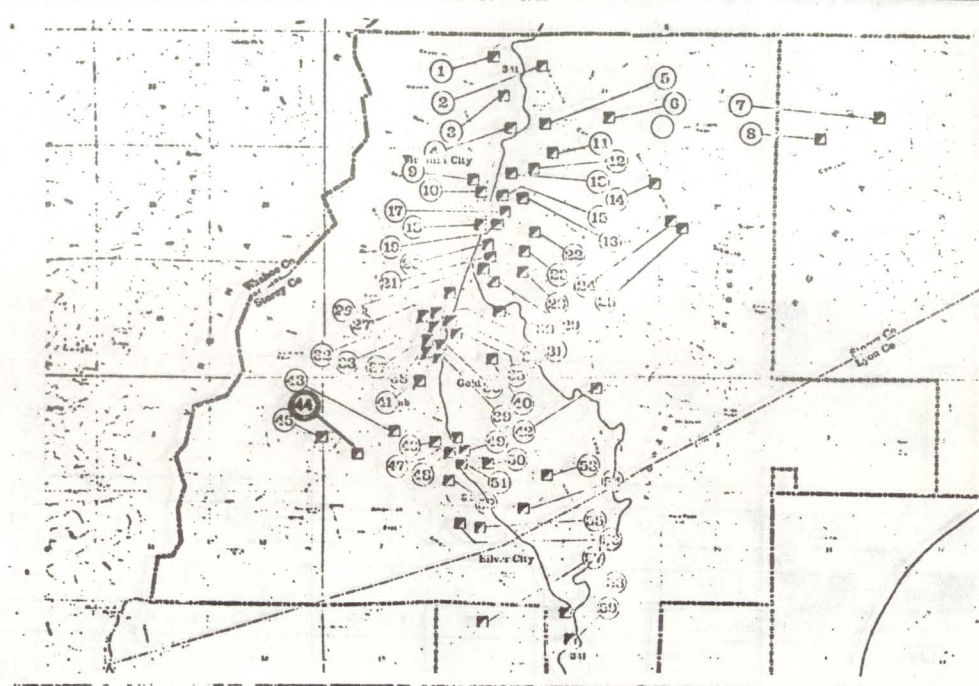

18. ORIGINAL USE										PRESENT USE										ADAPTIVE USE									
19. REFERENCES—HISTORICAL REFERENCES, PERSONAL CONTACTS, AND/OR OTHER Mining and Scientific Press, June 19, 1875 Nevada Writer's Project, WPA, 1940.																													

(CONT OVER)

20. URBAN AREA 50,000 POP. OR MORE? <input type="checkbox"/> YES <input checked="" type="checkbox"/> NO										21. HCRS REGION					22. PUBLIC ACCESSIBILITY <input checked="" type="checkbox"/> YES, LIMITED <input type="checkbox"/> YES, UNLIMITED <input type="checkbox"/> NO <input type="checkbox"/> UNKNOWN										23. EDITOR INDEXER				
24. LOCATED IN AN HISTORIC DISTRICT? <input checked="" type="checkbox"/> YES <input type="checkbox"/> NO										NAME Virginia City National Historic Landmark Comstock State Historic District										DISTRICT I.D. NO									

894

25. PHOTOS AND SKETCH MAP OF LOCATION



DESCRIPTION (CONTINUED)

REFERENCES (CONTINUED)

[illegible]

HAER INVENTORY

Historic American Engineering Record
Department of the Interior, Washington, D.C.

1. SITE I.D. NO 44		3. PRIORITY		4. DANGER OF DEMOLITION? (SPECIFY THREAT)	
2. INDUSTRIAL CLASSIFICATION EXTRAC		5. DATE 1861		6. GOVT SOURCE OF THREAT OWNER ADMIN	
8. NAME(S) OF STRUCTURE BALTIMORE MINE		9. OWNER'S ADDRESS			
10. STATE COUNTY NV		CITY/VICINITY Gold Hill		CONG. DIST.	
11. SITE ADDRESS (STREET & NO)		12. EXISTING SURVEYS		13. SPECIAL FEATURES (DESCRIBE BELOW)	
		14. UTM ZONE EASTING NORTHING SIGN		15. CONDITION	
		16. INVENTORIED BY		17. DESCRIPTION AND BACKGROUND HISTORY, INCLUDING CONSTRUCTION DATE(S), HISTORICAL DATE(S), PHYSICAL DIMENSIONS, MATERIALS, EXTANT EQUIPMENT, AND IMPORTANT BUILDERS, ENGINEERS, ETC.	

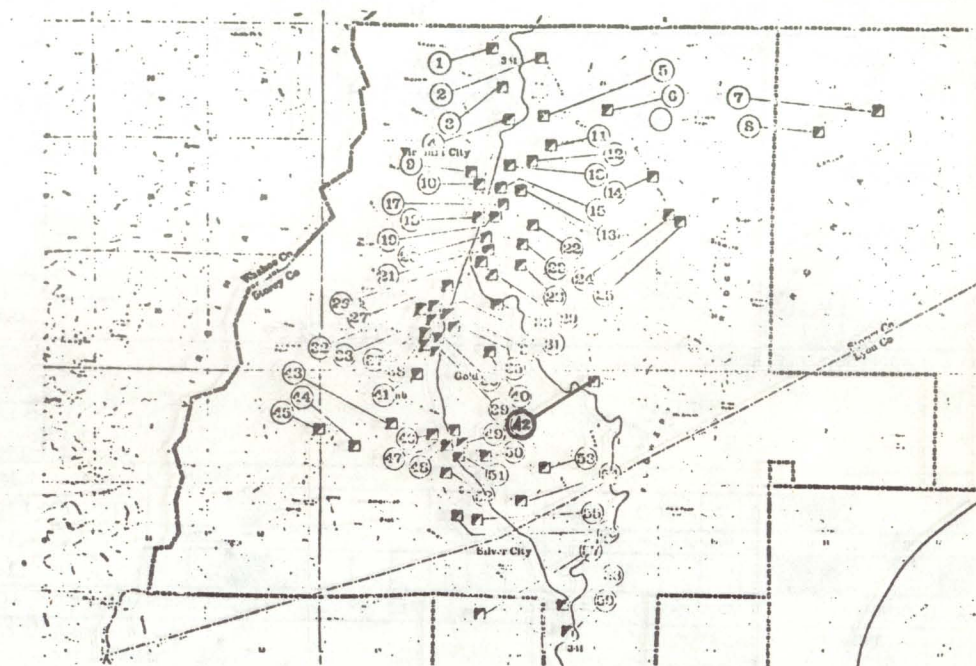
As a result of the 1861 consolidation of the Baltimore, Maryland and American Flat claims, originally located in 1859, the present Baltimore claim now included 2600 feet along the American Flat branch of the Comstock Lode. In 1864, the mine was shut down due to the general depression on the Comstock. The mine remained idle for four years. Work was resumed in 1873, and small ore bodies were found shortly thereafter. These small discoveries however, were short-lived and the mine was again closed in 1888.

18. ORIGINAL USE		PRESENT USE		ADAPTIVE USE	
19. REFERENCES—HISTORICAL REFERENCES, PERSONAL CONTACTS, AND/OR OTHER					

Nevada Writers Project, WPA, 1940

20. URBAN AREA 50,000 POP. OR MORE?		21. HCRS REGION		22. PUBLIC ACCESSIBILITY		23. EDITOR INDEXER	
24. LOCATED IN AN HISTORIC DISTRICT?		NAME		DISTRICT I.D. NO			
		Virginia City National Historic Landmark					
		Comstock State Historic District					

25. PHOTOS AND SKETCH MAP OF LOCATION



DESCRIPTION (CONTINUED)

REFERENCES (CONTINUED)

ABSTRACT

[illegible]

1. SITE I.D. NO 42

HAER INVENTORY

Historic American Engineering Record
Department of the Interior, Washington, D.C.

2. INDUSTRIAL CLASSIFICATION

EXTRAC

0 0 5 2

3. PRIORITY

4. DANGER OF DEMOLITION?
(SPECIFY THREAT)☐ YES☐ NO☐ UNKNOWN

5. DATE

1860

6. GOVT SOURCE OF THREAT

OWNER

ADMIN

7. OWNER/ADMIN

8. NAME(S) OF STRUCTURE

OCCIDENTAL MINE

9. OWNER'S ADDRESS

10. STATE
COUNTY

N V

COUNTY NAME

Storey

CITY/VICINITY

Virginia City

CONG.
DIST.STATE
COUNTY

COUNTY NAME

CITY/VICINITY

CONG.
DIST.

11. SITE ADDRESS (STREET & NO)

12. EXISTING
SURVEYS☒ NR☒ NHL☐ HABS☐ HAER-I☐ HAER☐ NPS☐ CL6☐ CONF☐ STATE☐ COUNTY☐ LOCAL☐ OTHER

13. SPECIAL FEATURES (DESCRIBE BELOW)

☐ INTERIOR INTACT☐ EXTERIOR INTACT☐ ENVIRONS INTACT

14. UTM ZONE

EASTING

NORTHING

SIGN

SCALE

☐ 1:24☐ 1:62.5

QUAD NAME

☐ OTHER

UTM ZONE

EASTING

NORTHING

SIGN

SCALE

☐ 1:24☐ 1:62.5

QUAD NAME

☐ OTHER

15. CONDITION

70 ☐ EXCELLENT71 ☐ GOOD72 ☐ FAIR73 ☐ DETERIORATED74 ☐ RUINS75 ☐ UNEXPOSED76 ☐ ALTERED82 ☐ DESTROYED85 ☐ DEMOLISHED

16. INVENTORIED BY

Richard Hellinger

AFFILIATION

HAER Historian

DATE

July 1980

17. DESCRIPTION AND BACKGROUND HISTORY, INCLUDING CONSTRUCTION DATE(S), HISTORICAL DATE(S), PHYSICAL DIMENSIONS,
MATERIALS, EXTANT EQUIPMENT, AND IMPORTANT BUILDERS, ENGINEERS, ETC.

The Occidental claim was located in 1860 approximately 1½ miles to the east of the Comstock Lode on the Brunswick Lode. The claim was first staked for the purpose of producing lime. A kiln was erected on the property and a small production of lime was made. In 1875, the work on the claim was suspended. Work resumed in 1879 and was again suspended again due to lack of ore. Work resumed in 1900, when the Zadig interests drove a southerly sloping shaft on the Brunswick Lode in the Sutro Tunnel for 1,100 feet with crosscuts, but without success.

(CONT OVER)

18. ORIGINAL USE

PRESENT USE

ADAPTIVE USE

19. REFERENCES—HISTORICAL REFERENCES, PERSONAL CONTACTS, AND/OR OTHER

Nevada Writer's Project, WPA, 1940

Mineral Resources of Storey and Lyon Counties, C. Stoddard, UNR Bulletin, v. 44, n. 1, p. 46-47.

(CONT OVER)

20. URBAN AREA 50,000
POP. OR MORE?☐ YES ☒ NO

21. HCRS REGION

22. PUBLIC ACCESSIBILITY

☒ YES, LIMITED☐ YES, UNLIMITED☐ NO☐ UNKNOWN23. EDITOR
INDEXER

24. LOCATED IN AN HISTORIC DISTRICT?

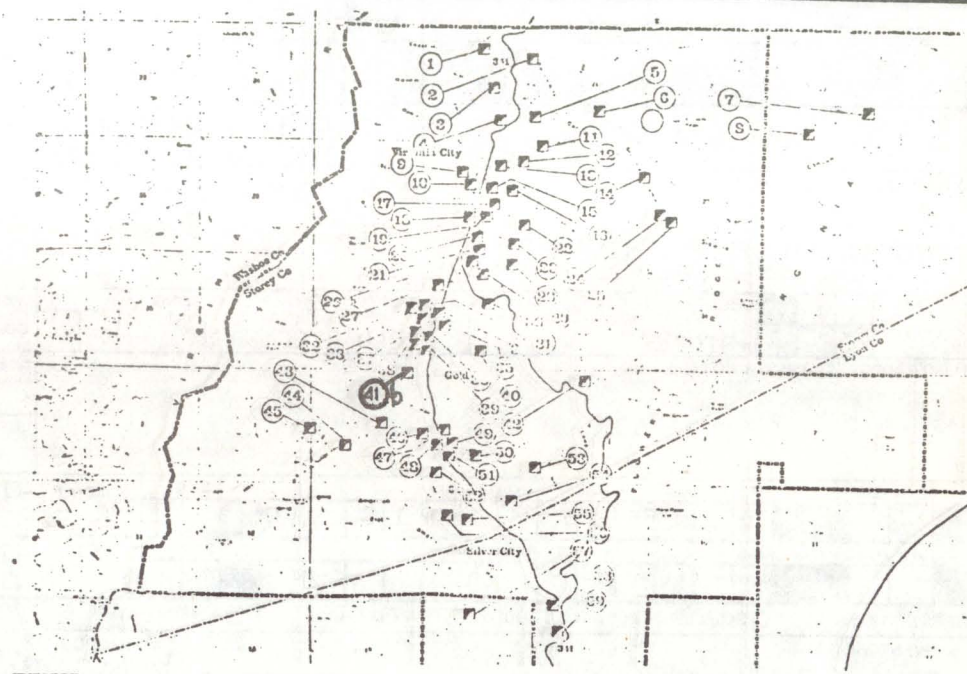
☒ YES☐ NO

NAME Virginia City National Historic Landmark

DISTRICT I.D. NO

Comstock State Historic District

25. PHOTOS AND SKETCH MAP OF LOCATION



DESCRIPTION (CONTINUED)

REFERENCES (CONTINUED)

ABSTRACT

HAER NO	LC	TECH REPORT	HIST REPORT	CONTEMP PHOTO	HIST PHOTO	CONTEMP DRWG	HIST DRWG	FLOR PLATE	PHOTO	RAM	SW	FILM

HAER INVENTORY

Historic American Engineering Record
Department of the Interior, Washington, D.C.

1. SITE I.D. NO 41b		0		0		5		2		3. PRIORITY		4. DANGER OF DEMOLITION? (SPECIFY THREAT)		<input type="checkbox"/> YES <input type="checkbox"/> NO <input type="checkbox"/> UNKNOWN	
2. INDUSTRIAL CLASSIFICATION		EXTRAC		0		0		5		2		5. DATE		1859	
8. NAME(S) OF STRUCTURE										9. OWNER'S ADDRESS					
SEGREGATED BELCHER MINE															
10. STATE		N V		COUNTY NAME		CITY/VICINITY		CONG. DIST.		STATE		COUNTY NAME		CITY/VICINITY	
COUNTY		STOREY		GOLD HILL						COUNTY					
11. SITE ADDRESS (STREET & NO)										12. EXISTING SURVEYS					
										<input checked="" type="checkbox"/> NR <input checked="" type="checkbox"/> NHL <input type="checkbox"/> HABS <input type="checkbox"/> HAER-I <input type="checkbox"/> HAER <input type="checkbox"/> NPS <input type="checkbox"/> CL6					
										<input type="checkbox"/> CONF <input type="checkbox"/> STATE <input type="checkbox"/> COUNTY <input type="checkbox"/> LOCAL <input type="checkbox"/> OTHER					
13. SPECIAL FEATURES (DESCRIBE BELOW)															
<input type="checkbox"/> INTERIOR INTACT										<input type="checkbox"/> EXTERIOR INTACT <input type="checkbox"/> ENVIRONS INTACT					
14. UTM ZONE		EASTING		NORTHING		SIGN		SCALE		<input type="checkbox"/> 1:24 <input type="checkbox"/> 1:62.5		QUAD NAME			
		2 7 0 5 3 0		4 3 5 1 8 8 0				<input type="checkbox"/> OTHER							
UTM ZONE		EASTING		NORTHING		SIGN		SCALE		<input type="checkbox"/> 1:24 <input type="checkbox"/> 1:62.5		QUAD NAME			
								<input type="checkbox"/> OTHER							
15. CONDITION		70 <input type="checkbox"/> EXCELLENT		71 <input type="checkbox"/> GOOD		72 <input type="checkbox"/> FAIR		73 <input type="checkbox"/> DETERIORATED		74 <input type="checkbox"/> RUINS		75 <input type="checkbox"/> UNEXPOSED		76 <input type="checkbox"/> ALTERED	
														82 <input type="checkbox"/> DESTROYED	
														85 <input type="checkbox"/> DEMOLISHED	
16. INVENTORIED BY										AFFILIATION		DATE			
Richard Hellinger										HAER Historian		July 1980			
17. DESCRIPTION AND BACKGROUND HISTORY, INCLUDING CONSTRUCTION DATE(S), HISTORICAL DATE(S), PHYSICAL DIMENSIONS, MATERIALS, EXTANT EQUIPMENT, AND IMPORTANT BUILDERS, ENGINEERS, ETC.															

The Segregated Belcher claim between the Overman and the Belcher, was staked in 1859, having 160 feet along the Comstock Lode. No work was performed on the mine until 1862. Work was suspended in 1880. During the year 1887, the mine reopened. Exploration continued from 1887-1904 through a joint effort of the Crown Point, Belcher, and Overman mining companies. The United Comstock Mining Company operation extended through this claim in 1926.

(CONT OVER)

18. ORIGINAL USE		PRESENT USE		ADAPTIVE USE	
19. REFERENCES—HISTORICAL REFERENCES, PERSONAL CONTACTS, AND/OR OTHER					

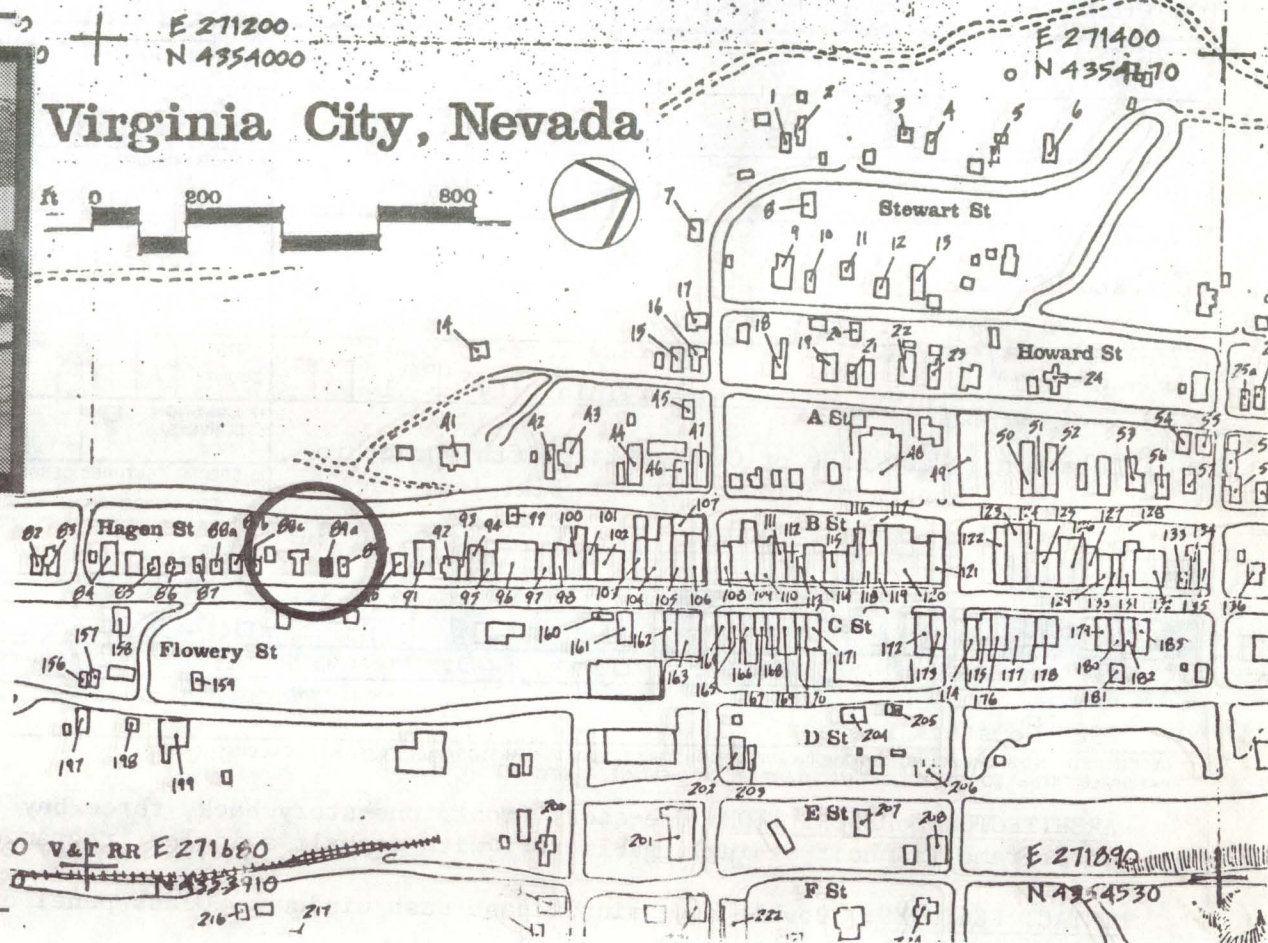
Nevada Writer's Project, WPA, 1940.

(CONT OVER)

20. URBAN AREA 50,000 POP. OR MORE?		<input type="checkbox"/> YES <input checked="" type="checkbox"/> NO		21. HCRS REGION		22. PUBLIC ACCESSIBILITY		<input checked="" type="checkbox"/> YES, LIMITED <input type="checkbox"/> YES, UNLIMITED <input type="checkbox"/> UNKNOWN		23. EDITOR INDEXER	
24. LOCATED IN AN HISTORIC DISTRICT?		<input checked="" type="checkbox"/> YES <input type="checkbox"/> NO		NAME		Virginia City National Historic Landmark		DISTRICT I.D. NO			
						Comstock State Historic District					

900

Age Group	Control	100	200
0	~40	~30	~20
200	~40	~30	~20
800	~40	~30	~20



REFERENCES (CONTINUED)

ABSTRACT

[illegible]

1. SITE I.D. NO 09a

HAER INVENTORY

Historic American Engineering Record
Department of the Interior, Washington, D.C.

2. INDUSTRIAL CLASSIFICATION

3. PRIORITY

4. DANGER OF DEMOLITION?
(SPECIFY THREAT)☐ YES ☐ NO ☐ UNKNOWN

6. GOVT SOURCE OF THREAT

OWNER

ADMIN

7. OWNER/ADMIN

N&G Gallagher

9. OWNER'S ADDRESS

Virginia City NV 89440

8. NAME(S) OF STRUCTURE

RESIDENTIAL

10. STATE
COUNTY

N V

COUNTY NAME

Storey

CITY/VICINITY

Virginia City

CONG.
DIST.

1

STATE
COUNTY

COUNTY NAME

CITY/VICINITY

CONG.
DIST.

11. SITE ADDRESS (STREET & NO)

Location: West side of C- Street; Fifth structure
South of Flowery Street. Blk. 144, Lot 2012. EXISTING
SURVEYS☐ NR☒ NHL☐ HABS☐ HAER-I☐ HAER☐ NPS☐ CL6☐ CONF☐ STATE☐ COUNTY☐ LOCAL☐ OTHER

13. SPECIAL FEATURES (DESCRIBE BELOW)

☐ INTERIOR INTACT☒ EXTERIOR INTACT☒ ENVIRONS INTACT

14. UTM ZONE

EASTING

NORTHING

SIGN

SCALE

☐ 1:24☐ 1:62.5

QUAD

NAME

☐ OTHER

UTM ZONE

EASTING

NORTHING

SIGN

SCALE

☐ 1:24☐ 1:62.5

QUAD

NAME

☐ OTHER

15. CONDITION

70 ☐ EXCELLENT71 ☒ GOOD72 ☐ FAIR73 ☐ DETERIORATED74 ☐ RUINS75 ☐ UNEXPOSED76 ☐ ALTERED82 ☐ DESTROYED85 ☐ DEMOLISHED

16. INVENTORIED BY

1980 Comstock Project

AFFILIATION

HAER

DATE

August, 1980

17. DESCRIPTION AND BACKGROUND HISTORY, INCLUDING CONSTRUCTION DATE(S), HISTORICAL DATE(S), PHYSICAL DIMENSIONS:
MATERIALS, EXTANT EQUIPMENT, AND IMPORTANT BUILDERS, ENGINEERS, ETC.

ARCHITECTURAL DESCRIPTION: One-story front, one-story back, three bay front, three bay side, three bay back,
wood frame (asphalt siding), gable roof with asphalt shingles, rectangular residential structure.

INTACT FEATURES: Double hung single pane sash windows. Glass panel entry door. Four panel side door.
Entry canopy.

(CONT OVER)

18. ORIGINAL USE

RESIDENCE

PRESENT USE

RESIDENCE

ADAPTIVE USE

19. REFERENCES—HISTORICAL REFERENCES, PERSONAL CONTACTS, AND/OR OTHER

(CONT OVER)

20. URBAN AREA 50,000
POP. OR MORE?☐ YES ☒ NO

21. HCRS REGION

22. PUBLIC ACCESSIBILITY

☐ YES, LIMITED☐ YES, UNLIMITED☐ NO☐ UNKNOWN23. EDITOR
INDEXER

24. LOCATED IN AN HISTORIC DISTRICT?

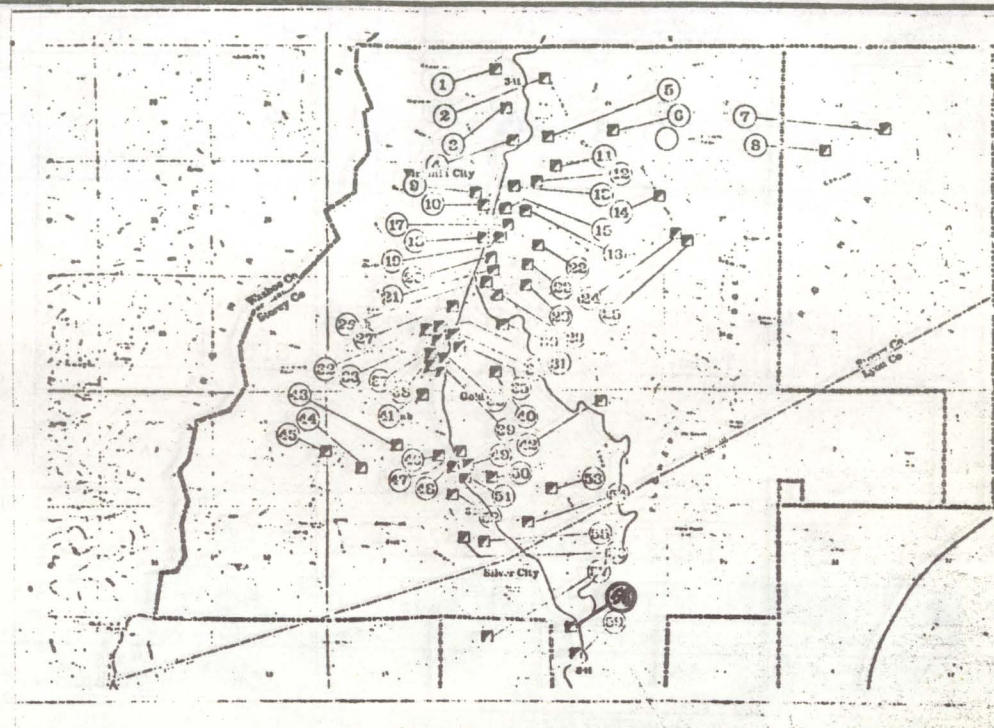
☒ YES☐ NO

NAME Virginia City National Historic Landmark

DISTRICT I.D. NO

02

25. PHOTOS AND SKETCH MAP OF LOCATION



DESCRIPTION (CONTINUED)

REFERENCES (CONTINUED)

ABSTRACT

[illegible]

HAER INVENTORY

Historic American Engineering Record
Department of the Interior, Washington, D.C.

1. SITE I.D. NO 58		3. PRIORITY		4. DANGER OF DEMOLITION? (SPECIFY THREAT)	
2. INDUSTRIAL CLASSIFICATION EXTRAC		0 0 5 2		<input type="checkbox"/> YES <input type="checkbox"/> NO <input type="checkbox"/> UNKNOWN	
8. NAME(S) OF STRUCTURE DAYTON MINE		5. DATE 1859		6. GOVT SOURCE OF THREAT OWNER ADMIN	
10. STATE N V		COUNTY NAME Lyon		CITY/VICINITY Silver City	
11. SITE ADDRESS (STREET & NO)		12. EXISTING SURVEYS <input checked="" type="checkbox"/> NR <input checked="" type="checkbox"/> NHL <input type="checkbox"/> HABS <input type="checkbox"/> HAER-I <input type="checkbox"/> HAER <input type="checkbox"/> NPS <input type="checkbox"/> CL6 <input type="checkbox"/> CONF <input type="checkbox"/> STATE <input type="checkbox"/> COUNTY <input type="checkbox"/> LOCAL <input type="checkbox"/> OTHER		13. SPECIAL FEATURES (DESCRIBE BELOW) <input type="checkbox"/> INTERIOR INTACT <input type="checkbox"/> EXTERIOR INTACT <input type="checkbox"/> ENVIRONS INTACT	
14. UTM ZONE EASTING NORTHING SIGN		SCALE <input type="checkbox"/> 1:24 <input type="checkbox"/> 1:62.5		QUAD NAME	
15. CONDITION 70 <input type="checkbox"/> EXCELLENT 71 <input type="checkbox"/> GOOD 72 <input type="checkbox"/> FAIR 73 <input type="checkbox"/> DETERIORATED 74 <input type="checkbox"/> RUINS 75 <input type="checkbox"/> UNEXPOSED 76 <input type="checkbox"/> ALTERED 82 <input type="checkbox"/> DESTROYED 85 <input type="checkbox"/> DEMOLISHED		16. INVENTORIED BY Richard Hellinger		AFFILIATION HAER Historian	
17. DESCRIPTION AND BACKGROUND HISTORY, INCLUDING CONSTRUCTION DATE(S), HISTORICAL DATE(S), PHYSICAL DIMENSIONS, MATERIALS, EXTANT EQUIPMENT, AND IMPORTANT BUILDERS, ENGINEERS, ETC.		DATE July 1980			

The Dayton Mine is located down the gulch below the town of Silver City. The claim was staked in 1859, however, little work was done until 1872 when a 2-compartment shaft was sunk. A large pumping and hoisting facility was erected in 1875. The absence of profitable ore lead to the closure of the mine in 1880. The mine remained idle until Messrs Furerman and Windisch leased the property in 1932. This lead to the incorporation of the Dayton Consolidated Mining Company to operate the property and the purchase and installation of the Flowery cyanide plant. Mining operations were terminated due to War Production Board Order L 208 in October 1942.

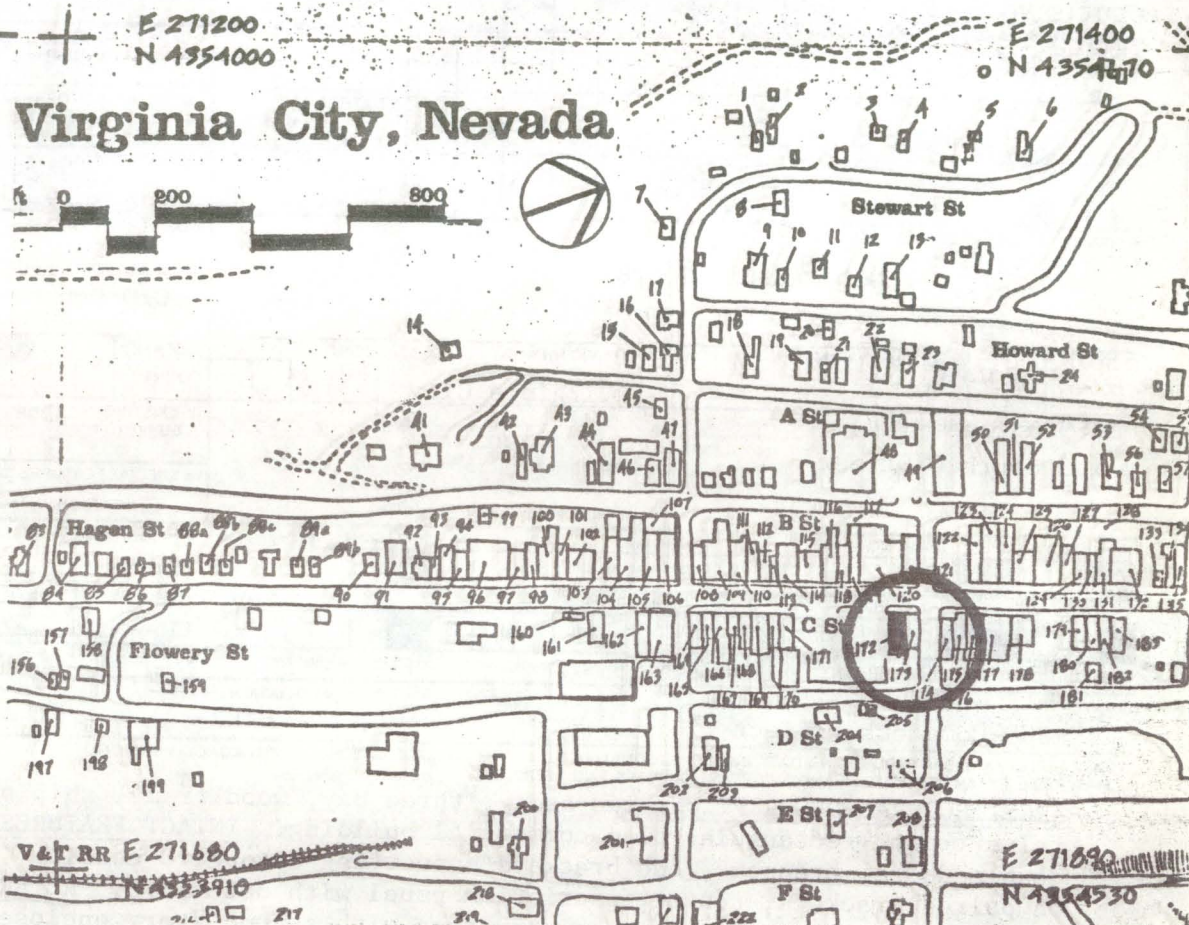

(CONT OVER)

18. ORIGINAL USE		PRESENT USE		ADAPTIVE USE	
19. REFERENCES—HISTORICAL REFERENCES, PERSONAL CONTACTS, AND/OR OTHER					
Mining and Scientific Press, June 19, 1875					
Nevada Writer's Project, WPA, 1940.					
Mineral Resources of Storey and Lyon Counties, C. Stoddard, UNR Bulletin, v. 44, n. 1, p. 42-45					

(CONT OVER)

20. URBAN AREA 50,000 POP. OR MORE? <input type="checkbox"/> YES <input checked="" type="checkbox"/> NO		21. HCRS REGION		22. PUBLIC ACCESSIBILITY <input checked="" type="checkbox"/> YES, LIMITED <input type="checkbox"/> YES, UNLIMITED <input type="checkbox"/> UNKNOWN <input type="checkbox"/> NO	
24. LOCATED IN AN HISTORIC DISTRICT? <input checked="" type="checkbox"/> YES <input type="checkbox"/> NO		NAME Virginia City National Historic Landmark		DISTRICT I.D. NO	
23. EDITOR INDEXER		Comstock State Historic District			

25. PHOTOS AND SKETCH MAP OF LOCATION



DESCRIPTION (CONTINUED)

REFERENCES (CONTINUED)

ABSTRACT

HAER NO	LC	TECH REPORT	HIST REPORT	CONTEMP PHOTO	HIST PHOTO	CONTEMP DRWG	HIST DRWG	COLOR PLATE	PHOTOGRAM	SW	FI

HAER INVENTORY

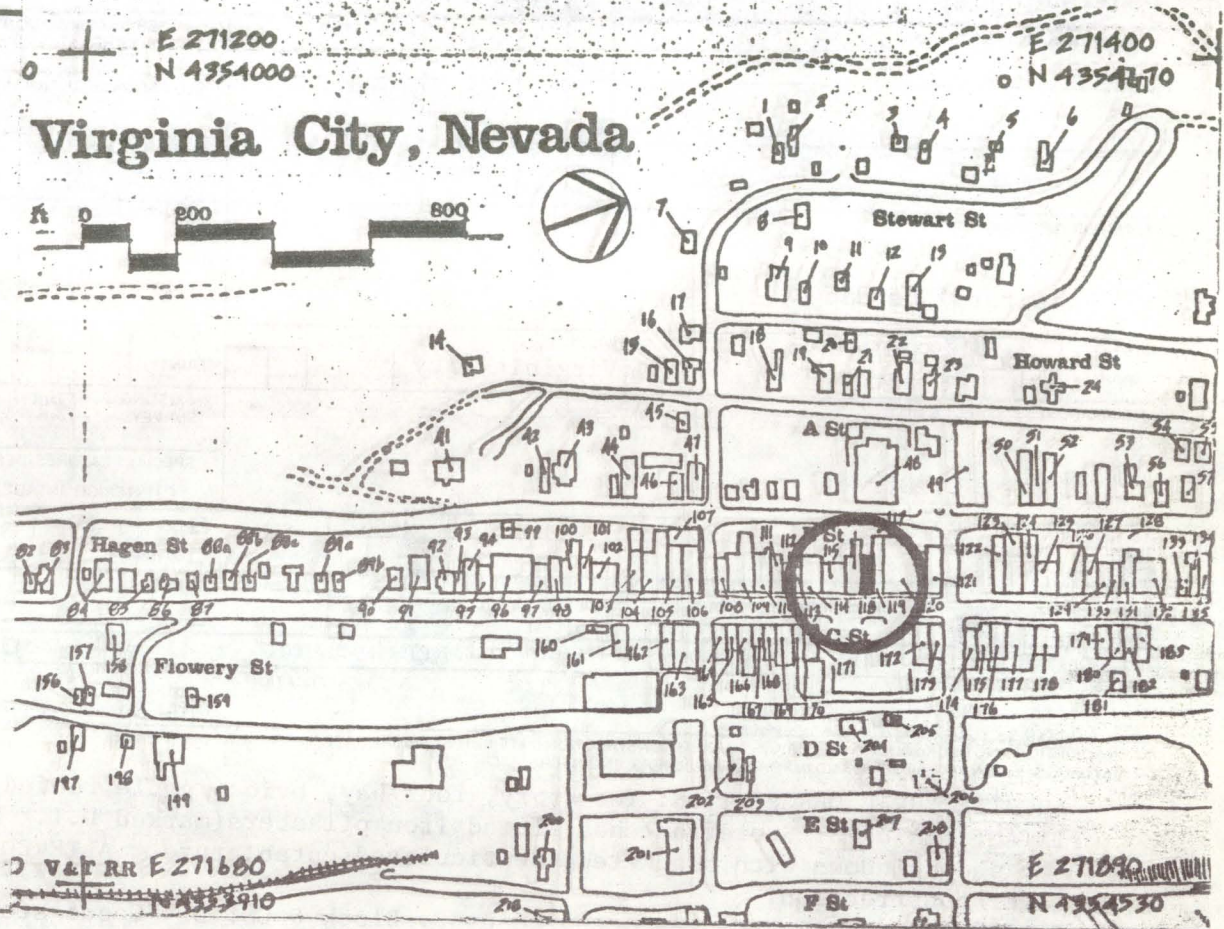
Historic American Engineering Record
Department of the Interior, Washington, D.C.

1. SITE I.D. NO 172				3. PRIORITY				4. DANGER OF DEMOLITION? (SPECIFY THREAT) <input type="checkbox"/> YES <input checked="" type="checkbox"/> NO <input type="checkbox"/> UNKNOWN							
2. INDUSTRIAL CLASSIFICATION				5. DATE Ca. 1876				6. GOVT SOURCE OF THREAT OWNER ADMIN							
8. NAME(S) OF STRUCTURE BUCKET OF BLOOD SALOON (SOUTH)				9. OWNER'S ADDRESS The Bucket of Blood Saloon C/O Don Mc Bride, Virginia City, Nevada 89440											
10. STATE COUNTY NV		COUNTY NAME Storey		CITY/VICINITY Virginia City		CONG. DIST. 1		STATE COUNTY		COUNTY NAME		CITY/VICINITY		CONG. DIST.	
11. SITE ADDRESS (STREET & NO) 3 South C Street								12. EXISTING SURVEYS <input type="checkbox"/> NR <input checked="" type="checkbox"/> NHL <input type="checkbox"/> HABS <input type="checkbox"/> HAER-I <input type="checkbox"/> HAER <input type="checkbox"/> NPS <input type="checkbox"/> CL6 <input type="checkbox"/> CONF <input type="checkbox"/> STATE <input type="checkbox"/> COUNTY <input type="checkbox"/> LOCAL <input type="checkbox"/> OTHER							
								13. SPECIAL FEATURES (DESCRIBE BELOW) <input type="checkbox"/> INTERIOR INTACT <input type="checkbox"/> EXTERIOR INTACT <input type="checkbox"/> ENVIRONS INTACT							
14. UTM ZONE EASTING NORTHING SIGN				SCALE <input type="checkbox"/> 1:24 <input type="checkbox"/> 1:62.5 <input type="checkbox"/> OTHER				QUAD NAME							
UTM ZONE EASTING NORTHING SIGN				SCALE <input type="checkbox"/> 1:24 <input type="checkbox"/> 1:62.5 <input type="checkbox"/> OTHER				QUAD NAME							
15. CONDITION		70 <input type="checkbox"/> EXCELLENT		71 <input type="checkbox"/> GOOD		72 <input type="checkbox"/> FAIR		73 <input type="checkbox"/> DETERIORATED		74 <input type="checkbox"/> RUINS		75 <input type="checkbox"/> UNEXPOSED		76 <input checked="" type="checkbox"/> ALTERED	
												82 <input type="checkbox"/> DESTROYED		85 <input type="checkbox"/> DEMOLISHED	
16. INVENTORIED BY 1980 Comstock Project								AFFILIATION HAER		DATE July 1980					
17. DESCRIPTION AND BACKGROUND HISTORY, INCLUDING CONSTRUCTION DATE(S), HISTORICAL DATE(S), PHYSICAL DIMENSIONS, MATERIALS, EXTANT EQUIPMENT, AND IMPORTANT BUILDERS, ENGINEERS, ETC. <u>ARCHITECTURAL DESCRIPTION:</u> Two-story, three bay, wood frame, shiplap siding, gable roof of standing seam behind false front, rectangular plan commercial building. <u>INTACT FEATURES:</u> Storefront has iron corinthian pilasters, double doors, transoms, end brackets supporting signboard cornice, segmented arched parapet cornice supported on paired brackets, center inscription panel with date 1876. <u>ALTERED/MISSING FEATURES:</u> Air conditioning duct intrudes upon storefront; porch structure with second story enclosed is of later construction and is intrusive upon the facade. Historically the building functioned as a saloon throughout the majority of its existence. In its earliest years a portion of the structure was occupied by J. Rothenbacks Jewellery Shop. After 1882 however, reference was made to it only as a saloon. By the turn of the century it was called the Senate Club, with lodging available on the second floor.															
18. ORIGINAL USE Saloon								PRESENT USE				ADAPTIVE USE			
19. REFERENCES—HISTORICAL REFERENCES, PERSONAL CONTACTS, AND/OR OTHER Nevada Business Directory 1882 Sanborn-Perris Maps 1890, 1907, 1923, 1930. Bishop's Directory of Virginia City, 1878-79 Reno Business Directory 1911-12.															
20. URBAN AREA 50,000 POP. OR MORE? <input type="checkbox"/> YES <input checked="" type="checkbox"/> NO				21. HCRS REGION		22. PUBLIC ACCESSIBILITY <input type="checkbox"/> YES, LIMITED <input type="checkbox"/> YES, UNLIMITED <input type="checkbox"/> NO <input type="checkbox"/> UNKNOWN				23. EDITOR INDEXER					
24. LOCATED IN AN HISTORIC DISTRICT? <input checked="" type="checkbox"/> YES <input type="checkbox"/> NO				NAME Virginia City National Historic Landmark				DISTRICT I.D. NO							

(CONT OVER)

906

25. PHOTOS AND SKETCH MAP OF LOCATION



DESCRIPTION (CONTINUED)

REFERENCES (CONTINUED)

ABSTRACT														
HAER NO	LC	TECH REPORT	HIST REPORT	CONTEMP PHOTO	HIST PHOTO	CONTEMP DRWG	HIST DRWG	COLOR PLATE	PHOTOGRAM	SW	FIL			

HAER INVENTORY

Historic American Engineering Record
Department of the Interior, Washington, D.C.

1. SITE I.D. NO 118

2. INDUSTRIAL CLASSIFICATION

3. PRIORITY

4. DANGER OF DEMOLITION?
(SPECIFY THREAT)

☐ YES ☒ NO ☐ UNKNOWN

5. DATE

ca. 1876

6. GOVT SOURCE OF THREAT

OWNER

ADMIN

7. OWNER/ADMIN

Leong, Lynn and Gwynn

9. OWNER'S ADDRESS

Virginia City Nevada 89440

8. NAME(S) OF STRUCTURE

Visitors! Bureau

10. STATE
COUNTY

N V

COUNTY NAME
Storey

CITY/VICINITY

Virginia City

CONG.
DIST.

1

STATE
COUNTY

COUNTY NAME

CITY/VICINITY

CONG.
DIST.

11. SITE ADDRESS (STREET & NO)

18 So. C. Street

12. EXISTING
SURVEYS

☐ NR

☒ NHL

☐ HABS

☐ HAER-I

☐ HAER

☐ NPS

☐ CL6

☐ CONF

☐ STATE

☐ COUNTY

☐ LOCAL

☐ OTHER

13. SPECIAL FEATURES (DESCRIBE BELOW)

☐ INTERIOR INTACT

☐ EXTERIOR INTACT

☐ ENVIRONS INTACT

14. UTM ZONE

EASTING

NORTHING

SIGN

SCALE

☐ 1:24

☐ 1:62.5

QUAD

NAME

UTM ZONE

EASTING

NORTHING

SIGN

SCALE

☐ 1:24

☐ 1:62.5

QUAD

NAME

15. CONDITION

70 ☐ EXCELLENT

71 ☐ GOOD

72 ☒ FAIR

73 ☐ DETERIORATED

74 ☐ RUINS

75 ☐ UNEXPOSED

76 ☐ ALTERED

82 ☐ DESTROYED

85 ☐ DEMOLISHED

16. INVENTORIED BY

AFFILIATION

HAER

DATE

July 1980

17. DESCRIPTION AND BACKGROUND HISTORY, INCLUDING CONSTRUCTION DATE(S), HISTORICAL DATE(S), PHYSICAL DIMENSIONS, MATERIALS, EXTANT EQUIPMENT, AND IMPORTANT BUILDERS, ENGINEERS, ETC.

1980 Comstock Project
ARCHITECTURAL DESCRIPTION: Two-story, four bay, brick, gable roofed, rectangular plan commercial building.
INTACT FEATURES: Storefront has fluted iron pilasters (marked U.I. Works, J.&C., 1875); highly detailed projected bay shop windows with bracketed, denticulated entablature. **ALTERED/MISSING FEATURES:** Porch appears to be of later construction.

In 1878 this structure was occupied by D. Block & Co. Dry Goods store and Brown and Mahanny Pringing. The Director for that year indicated that the Footlight Magazine (a theatrical interest periodical) was published here. By 1890 the building was occupied by a drugstore on the first floor and dwellings on the second floor. It continued to be the location of a drug store through 1930.

(CONT OVER)

18. ORIGINAL USE

PRESENT USE

Free movie, film, jewlery books sales

ADAPTIVE USE

19. REFERENCES—HISTORICAL REFERENCES, PERSONAL CONTACTS, AND/OR OTHER

Sanborn-Perris Maps - 1890, 1907, 1923, 1930.
Nevada Business Directory 1878-79.
Reno Business Directory 1911-12.

(CONT OVER)

20. URBAN AREA 50,000
POP. OR MORE? ☐ YES ☒ NO

21. HCRS REGION

22. PUBLIC ACCESSIBILITY

☐ YES, LIMITED

☐ NO

☐ YES, UNLIMITED

☐ UNKNOWN

23. EDITOR
INDEXER

24. LOCATED IN AN HISTORIC DISTRICT?

☒ YES

☐ NO

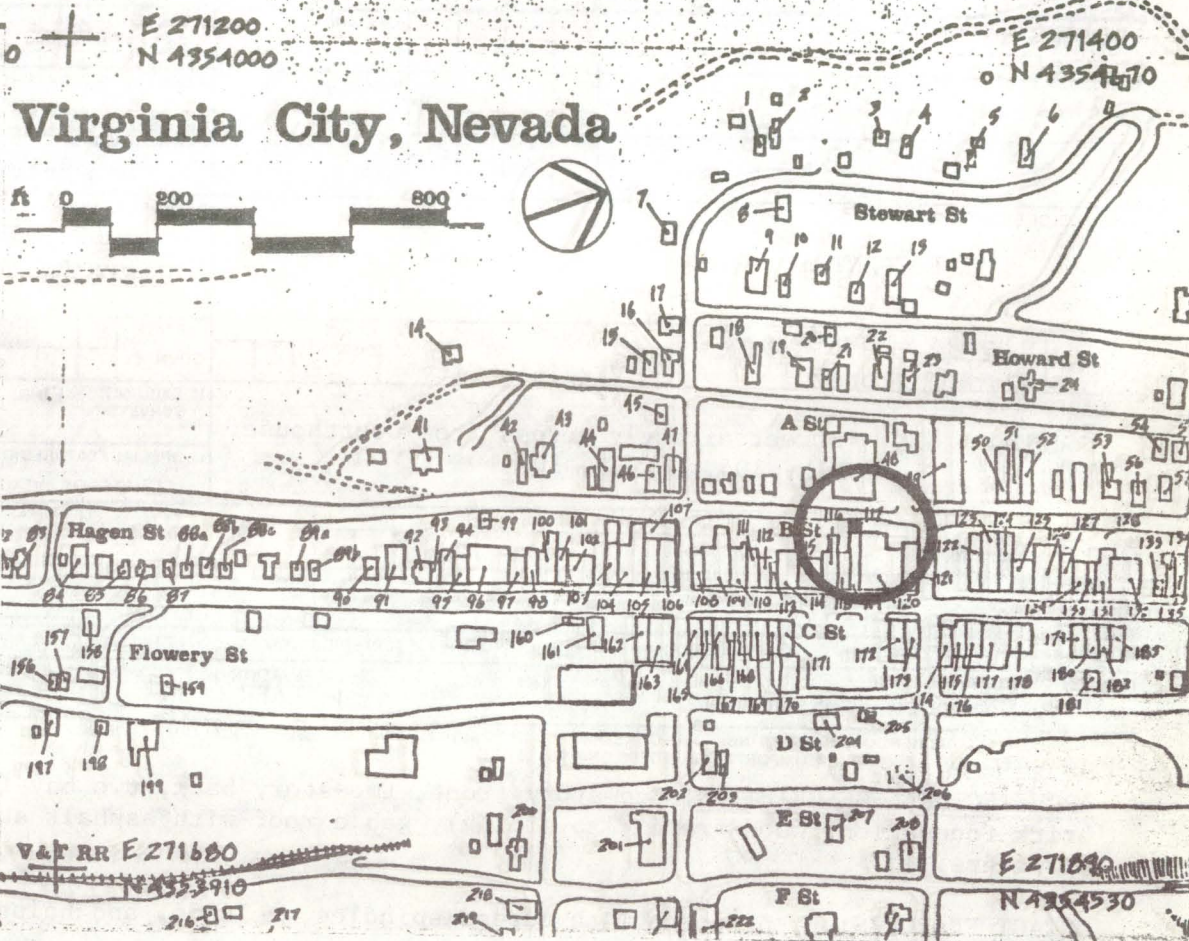

NAME

Virginia City National Historic Landmark

DISTRICT I.D. NO

908

25. PHOTOS AND SKETCH MAP OF LOCATION



DESCRIPTION (CONTINUED)

REFERENCES (CONTINUED)

ABSTRACT

HAER NO	LC	TECH REPORT	HIST REPORT	CONTEMP PHOTO	HIST PHOTO	CONTEMP DRWG	HIST DRWG	COLOR PLATE	PHOTOGRAM	SW	FIL

HAER INVENTORY

Historic American Engineering Record
Department of the Interior, Washington, D.C.

1. SITE I.D. NO 117		3. PRIORITY		4. DANGER OF DEMOLITION? (SPECIFY THREAT)		<input type="checkbox"/> YES <input type="checkbox"/> NO <input type="checkbox"/> UNKNOWN	
2. INDUSTRIAL CLASSIFICATION		5. DATE		6. GOVT SOURCE OF THREAT		OWNER ADMIN	
8. NAME(S) OF STRUCTURE				7. OWNER/ADMIN		Dom Petrini	
RESIDENTIAL				9. OWNER'S ADDRESS		1200 Sullivan Lane Sparks, NV 89431	
10. STATE COUNTY NV		COUNTY NAME Storey		CITY/VICINITY Virginia City		CONG. DIST. 1	
11. SITE ADDRESS (STREET & NO)				12. EXISTING SURVEYS		<input type="checkbox"/> NR <input checked="" type="checkbox"/> NHL <input type="checkbox"/> HABS <input type="checkbox"/> HAER-I <input type="checkbox"/> HAER <input type="checkbox"/> NPS <input type="checkbox"/> CL6 <input type="checkbox"/> CONF <input type="checkbox"/> STATE <input type="checkbox"/> COUNTY <input type="checkbox"/> LOCAL <input type="checkbox"/> OTHER	
Located: "B" - Street directly across from Courthouse. Blk. 104, Lots 9, 10				13. SPECIAL FEATURES (DESCRIBE BELOW)		<input type="checkbox"/> INTERIOR INTACT <input checked="" type="checkbox"/> EXTERIOR INTACT <input checked="" type="checkbox"/> ENVIRONS INTACT	
14. UTM ZONE EASTING NORTHING SIGN		SCALE		1:24 1:62.5		QUAD NAME	
UTM ZONE EASTING NORTHING SIGN		SCALE		1:24 1:62.5		QUAD NAME	
15. CONDITION		70 <input type="checkbox"/> EXCELLENT 71 <input checked="" type="checkbox"/> GOOD 72 <input type="checkbox"/> FAIR 73 <input type="checkbox"/> DETERIORATED		74 <input type="checkbox"/> RUINS 75 <input type="checkbox"/> UNEXPOSED 76 <input checked="" type="checkbox"/> ALTERED 82 <input type="checkbox"/> DESTROYED 85 <input type="checkbox"/> DEMOLISHED			
16. INVENTORIED BY		AFFILIATION		DATE			
1980 Comstock Project		HAER		July 1980			

17. DESCRIPTION AND BACKGROUND HISTORY, INCLUDING CONSTRUCTION DATE(S), HISTORICAL DATE(S), PHYSICAL DIMENSIONS, MATERIALS, EXTANT EQUIPMENT, AND IMPORTANT BUILDERS, ENGINEERS, ETC.

ARCHITECTURAL DESCRIPTION: One-story front, two-story back, two bay front, two bay side, two bay back, brick foundation, wood frame (lap siding), gable roof with asphalt shingles, rectangular residential structure.

INTACT FEATURES: Front porch with turned spindles, columns, and balusters.

ALTERED/MISSING FEATURES: Aluminum frame windows on side and rear of structure.

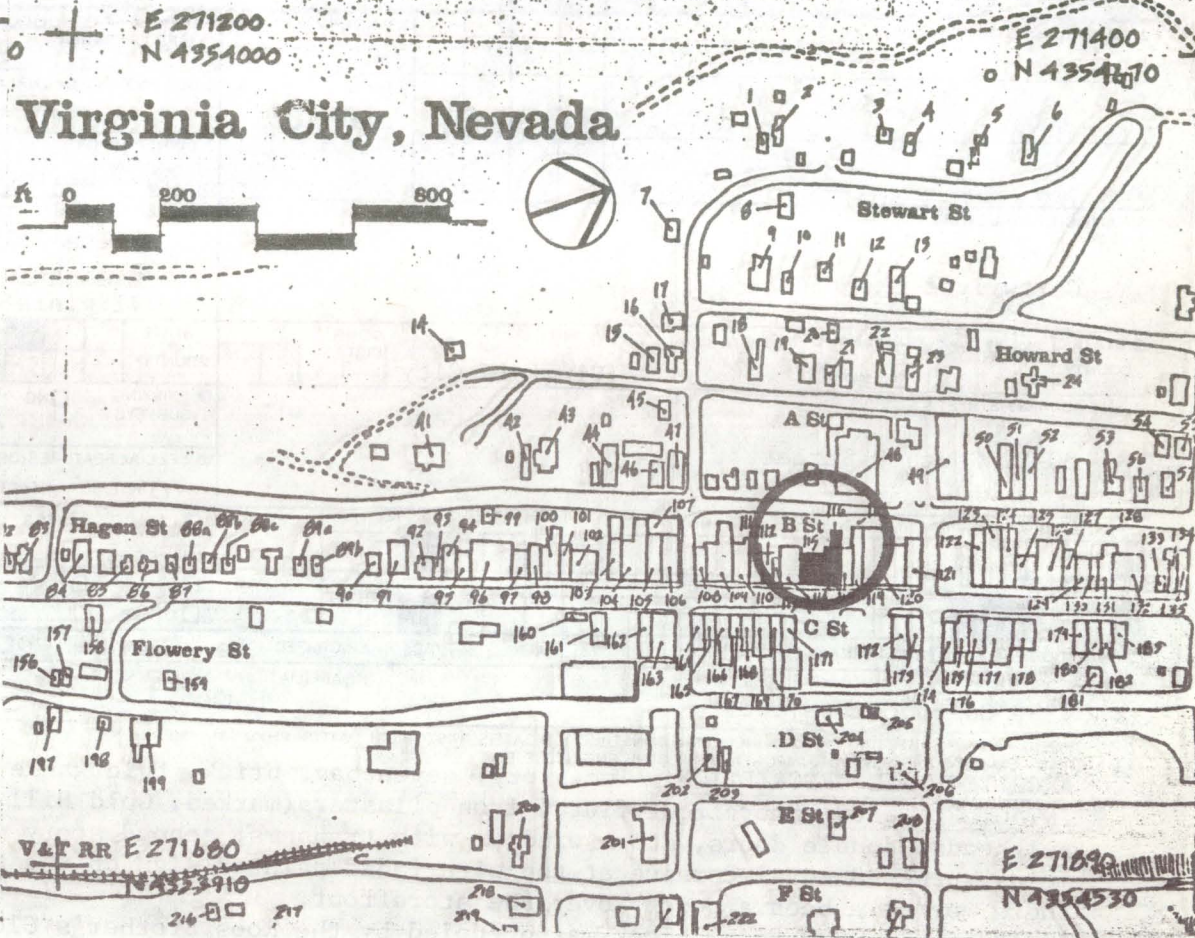
(CONT OVER)

18. ORIGINAL USE		PRESENT USE		ADAPTIVE USE	
RESIDENCE		RESIDENCE			
19. REFERENCES—HISTORICAL REFERENCES, PERSONAL CONTACTS, AND/OR OTHER					

(CONT OVER)

20. URBAN AREA 50,000 POP. OR MORE? <input type="checkbox"/> YES <input checked="" type="checkbox"/> NO		21. HCRS REGION		22. PUBLIC ACCESSIBILITY		<input type="checkbox"/> YES, LIMITED <input type="checkbox"/> YES, UNLIMITED <input type="checkbox"/> NO <input type="checkbox"/> UNKNOWN		23. EDITOR INDEXER	
24. LOCATED IN AN HISTORIC DISTRICT?		<input checked="" type="checkbox"/> YES <input type="checkbox"/> NO		NAME Virginia City National Historic Landmark		DISTRICT I.D. NO			

25. PHOTOS AND SKETCH MAP OF LOCATION



DESCRIPTION (CONTINUED)

REFERENCES (CONTINUED)

ABSTRACT

HAER NO	LC	TECH REPORT	HIST REPORT	CONTEMP PHOTO	HIST PHOTO	CONTEMP DRWG	HIST DRWG	COLOR PLATE	PHOTOGRAM	SW	FIL

HAER INVENTORY

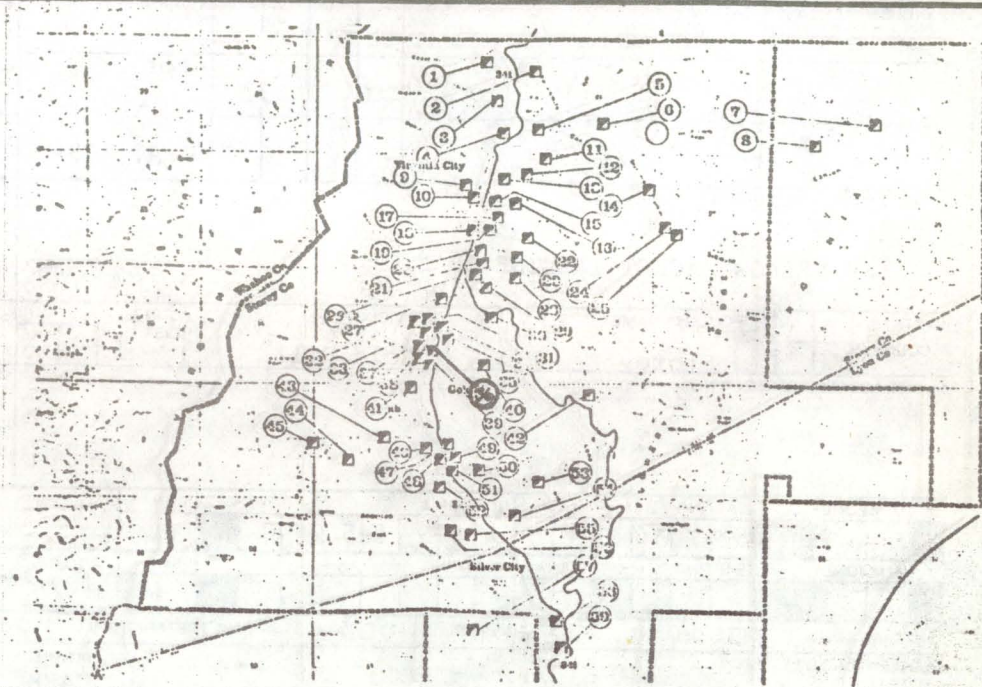
Historic American Engineering Record
Department of the Interior, Washington, D.C.

1. SITE I.D. NO. 115-116		3. PRIORITY		4. DANGER OF DEMOLITION? (SPECIFY THREAT) <input type="checkbox"/> YES <input checked="" type="checkbox"/> NO <input type="checkbox"/> UNKNOWN	
2. INDUSTRIAL CLASSIFICATION		5. DATE Ca. 1876		6. GOVT SOURCE OF THREAT OWNER ADMIN	
8. NAME(S) OF STRUCTURE Cartwright Emporium		7. OWNER/ADMIN Delta Saloon Corporation			
10. STATE COUNTY NV		CITY/VICINITY Storey Virginia City		9. OWNER'S ADDRESS Delta Saloon Corporation P.O. Box 158 Virginia City, Nevada 89440	
11. SITE ADDRESS (STREET & NO) 20-22 South C Street		12. EXISTING SURVEYS <input type="checkbox"/> NR <input checked="" type="checkbox"/> NHL <input type="checkbox"/> HABS <input type="checkbox"/> HAER-I <input type="checkbox"/> HAER <input type="checkbox"/> NPS <input type="checkbox"/> CL6 <input type="checkbox"/> CONF <input type="checkbox"/> STATE <input type="checkbox"/> COUNTY <input type="checkbox"/> LOCAL <input type="checkbox"/> OTHER			
14. UTM ZONE EASTING NORTHING SIGN		13. SPECIAL FEATURES (DESCRIBE BELOW) <input type="checkbox"/> INTERIOR INTACT <input type="checkbox"/> EXTERIOR INTACT <input type="checkbox"/> ENVIRONS INTACT			
15. CONDITION 70 <input type="checkbox"/> EXCELLENT 71 <input type="checkbox"/> GOOD 72 <input type="checkbox"/> FAIR 73 <input checked="" type="checkbox"/> DETERIORATED 74 <input type="checkbox"/> RUINS 75 <input type="checkbox"/> UNEXPOSED 76 <input type="checkbox"/> ALTERED 82 <input type="checkbox"/> DESTROYED 85 <input type="checkbox"/> DEMOLISHED		16. INVENTORIED BY 1980 Comstock Project			
17. DESCRIPTION AND BACKGROUND HISTORY, INCLUDING CONSTRUCTION DATE(S), HISTORICAL DATE(S), PHYSICAL DIMENSIONS, MATERIALS, EXTANT EQUIPMENT, AND IMPORTANT BUILDERS, ENGINEERS, ETC. ARCHITECTURAL DESCRIPTION: Two-story, seven bay, brick, twin gable roof, rectangular plan, commercial building. INTACT FEATURES: Storefront-fluted iron pilasters (marked, Gold Hill Foundry), infill construction of paneled bulkheads, double doors, store windows with transoms; second story windows headed by segmental arched metal hood molds, pressed metal cornice at top with faded painted sign on the brick below. ALTERED/MISSING FEATURES: There may have been a porch over the storefront. In 1878 this commercial block was occupied by the Roos Brother's Clothing store. By 1890 the building was divided with the south half a saloon and the north half remaining a dry goods store. The south portion occupied by a saloon was known as the Palace Saloon in 1909. By 1930 the building was listed as vacant in both the North and south portions.		18. ORIGINAL USE PRESENT USE Gift shop; Photo Gallery ADAPTIVE USE			
19. REFERENCES—HISTORICAL REFERENCES, PERSONAL CONTACTS, AND/OR OTHER Sanborn-Perris Maps: 1890, 1923, 1930. Bishop's directory of Virginia City 1878-79. Nevada Business Directory, 1882 Reno Business Directory 1911-12		20. URBAN AREA 50,000 POP. OR MORE? <input type="checkbox"/> YES <input checked="" type="checkbox"/> NO			
21. PUBLIC ACCESSIBILITY <input type="checkbox"/> YES, LIMITED <input type="checkbox"/> YES, UNLIMITED <input type="checkbox"/> NO <input type="checkbox"/> UNKNOWN		23. EDITOR INDEXER			
24. LOCATED IN AN HISTORIC DISTRICT? <input checked="" type="checkbox"/> YES <input type="checkbox"/> NO		NAME Virginia City National Historic Landmark. DISTRICT I.D. NO			

(CONT OVER)

(CONT OVER)

912



REFERENCES (CONTINUED)

HAER NO	LC	TECH REPORT	HIST REPORT	CONTEMP PHOTO	HIST PHOTO	CONTEMP DRWG	HIST DRWG	COLOR PLATE	PHOTOGRAM	SW	F
---------	----	-------------	-------------	---------------	------------	--------------	-----------	-------------	-----------	----	---

HAER INVENTORY

Historic American Engineering Record
Department of the Interior, Washington, D.C.

1. SITE I.D. NO 36

2. INDUSTRIAL CLASSIFICATION

Extrac

3. PRIORITY

4. DANGER OF DEMOLITION?
(SPECIFY THREAT)

☐ YES ☐ NO ☐ UNKNOWN

5. DATE

0 0 5 2

C.A. 1937

6. GOVT SOURCE OF THREAT

OWNER

ADMIN

7. OWNER/ADMIN

Jim Schryver

9. OWNER'S ADDRESS

Sutro Tunnel Coalition

8. NAME(S) OF STRUCTURE

YELLOW JACKET INCLINE SHAFT

10. STATE COUNTY

N V

COUNTY NAME

Storey

CITY/VICINITY

Gold Hill

CONG. DIST.

1

11. SITE ADDRESS (STREET & NO)

12. EXISTING SURVEYS

☐ NR

☒ NHL

☐ HABS

☐ HAER-I

☐ HAER

☐ NPS

☐ CL6

☐ CONF

☐ STATE

☐ COUNTY

☐ LOCAL

☐ OTHER

13. SPECIAL FEATURES (DESCRIBE BELOW)

☒ INTERIOR INTACT

☒ EXTERIOR INTACT

☐ ENVIRONS INTACT

14. UTM ZONE

EASTING

NORTHING

SIGN

SCALE

☐ 1:24

☐ 1:62.5

QUAD NAME

☐ OTHER

UTM ZONE

EASTING

NORTHING

SIGN

SCALE

☐ 1:24

☐ 1:62.5

QUAD NAME

☐ OTHER

15. CONDITION

70 ☐ EXCELLENT

71 ☒ GOOD

72 ☐ FAIR

73 ☐ DETERIORATED

74 ☐ RUINS

75 ☐ UNEXPOSED

76 ☐ ALTERED

82 ☐ DESTROYED

85 ☐ DEMOLISHED

16. INVENTORIED BY

1980 Comstock Project

AFFILIATION

HAER

DATE

July 1980

17. DESCRIPTION AND BACKGROUND HISTORY, INCLUDING CONSTRUCTION DATE(S), HISTORICAL DATE(S), PHYSICAL DIMENSIONS, MATERIALS, EXISTANT EQUIPMENT, AND IMPORTANT BUILDERS, ENGINEERS, ETC.

Shortly after the resumption of operations at the Crown Point Mine and Mill in 1935, the Yellow Jacket mine was also put into operation. The original Yellow Jacket head frame and shaft was found to be too deteriorated however, to serve as a working mine. As a substitute a new shaft and headframe (called the Yellow Jacket Incline Shaft) was built c.a. 1937. It was sunk and connected to the fifth level of the old workings and was used primarily for hauling ore via an incline rail track which ran the length of the shaft. Equipment in the hoist house included an 85 hp. Westinghouse electric drive motor. From the incline shaft, ore cars were hauled out and automatically dumped into ore shutes which lead to a bin. From here trucks carried ore to the Crown Point Mill for processing. Operations terminated in October 1942 - War Production Order L 208. Currently the site is in an exceptional state of preservation.

(CONT OVER)

18. ORIGINAL USE

PRESENT USE

ADAPTIVE USE

Shaft and headframe

19. REFERENCES—HISTORICAL REFERENCES, PERSONAL CONTACTS, AND/OR OTHER

Jim Schryver, owner July 31, 1980.

(CONT OVER)

20. URBAN AREA 50,000 POP. OR MORE?

☐ YES ☒ NO

21. HCRS REGION

22. PUBLIC ACCESSIBILITY

☐ YES, LIMITED

☐ YES, UNLIMITED

☐ NO

☐ UNKNOWN

23. EDITOR

INDEXER

24. LOCATED IN AN HISTORIC DISTRICT?

☒ YES

☐ NO

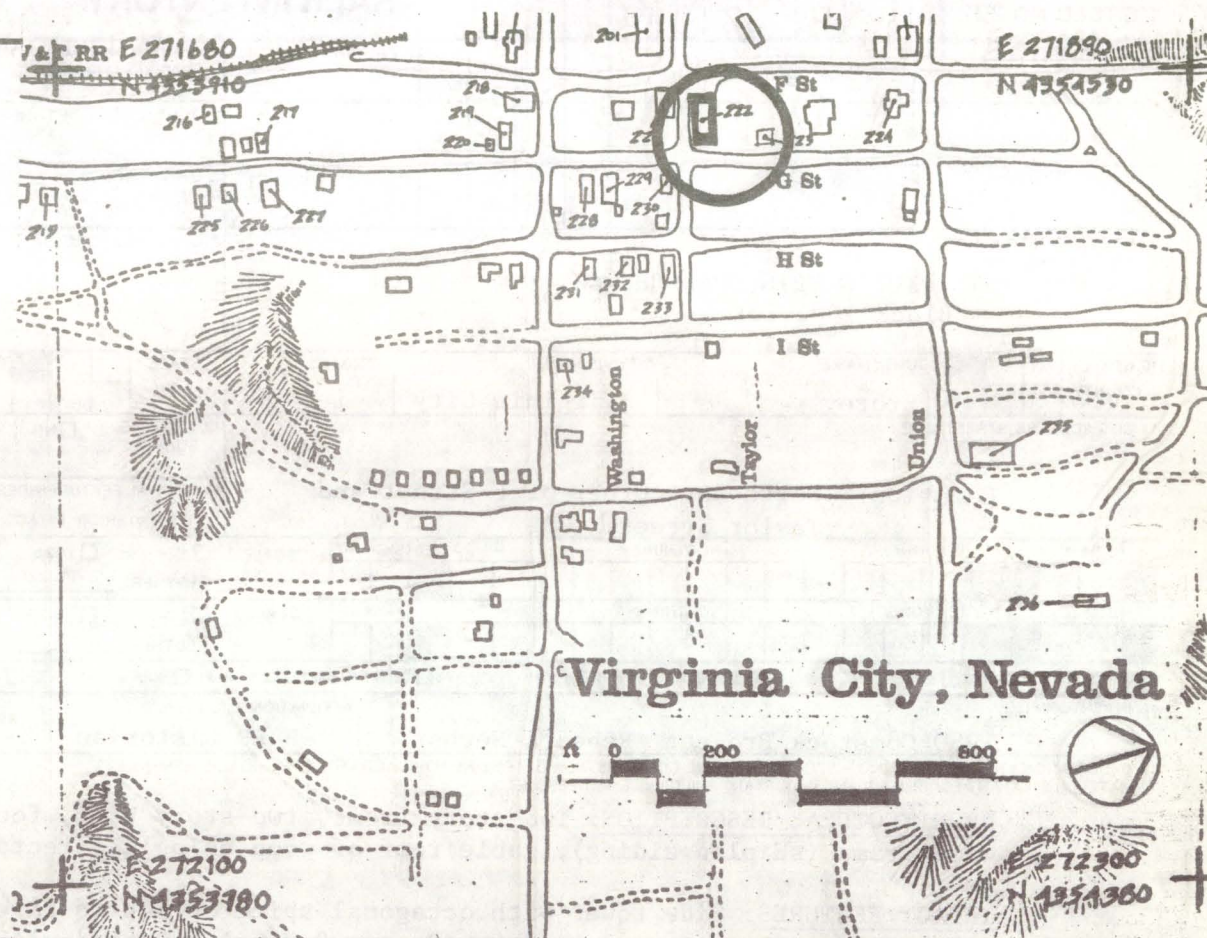

NAME

Virginia City National Historic Landmark

DISTRICT I.D. NO

914

25. PHOTOS AND SKETCH MAP OF LOCATION



DESCRIPTION (CONTINUED)

was rebuilt on this site during the following year. The later church was 10 ft. longer and 5 ft. wider than the original building and entirely constructed of native pine with its arched beams and walls held together with wooden pegs. The original furnishings and exterior decoration remain almost completely intact.

REFERENCES (CONTINUED)

ABSTRACT												
HAER NO	LC	TECH REPORT	HIST REPORT	CONTEMP PHOTO	HIST PHOTO	CONTEMP DRWG	HIST DRWG	COLOR PLATE	PHOTOGRAM	SW	FIL	

1. SITE I.D. NO 222

HAER INVENTORY

Historic American Engineering Record
Department of the Interior, Washington, D.C.

2. INDUSTRIAL CLASSIFICATION

3. PRIORITY

4. DANGER OF DEMOLITION?
(SPECIFY THREAT)☐ YES☐ NO☐ UNKNOWN

5. DATE

1876

6. GOVT SOURCE OF THREAT

OWNER

ADMIN

7. OWNER/ADMIN

Episcopal Church Diocese

8. NAME(S) OF STRUCTURE

ST. PAUL'S EPISCOPAL CHURCH
Block 108, lot 8

9. OWNER'S ADDRESS

Reno, NV

10. STATE
COUNTY

N V

COUNTY NAME

Storey

CITY/VICINITY

Virginia City

CONG.
DIST.

1

STATE
COUNTY

COUNTY NAME

CITY/VICINITY

CONG.
DIST.

11. SITE ADDRESS (STREET & NO)

Location: Northeast corner of F-Street and
Taylor Street.12. EXISTING
SURVEYS☐ NR☒ NHL☐ HABS☐ HAER-I☐ HAER☐ NPS☐ CL6☐ CONF☐ STATE☐ COUNTY☐ LOCAL☐ OTHER

13. SPECIAL FEATURES (DESCRIBE BELOW)

☐ INTERIOR INTACT☒ EXTERIOR INTACT☒ ENVIRONS INTACT

14. UTM ZONE

EASTING

NORTHING

SIGN

SCALE

☐ 1:24☐ 1:62.5QUAD
NAME☐ OTHER

UTM ZONE

EASTING

NORTHING

SIGN

SCALE

☐ 1:24☐ 1:62.5QUAD
NAME☐ OTHER

15. CONDITION

70 ☐ EXCELLENT71 ☒ GOOD72 ☐ FAIR73 ☐ DETERIORATED74 ☐ RUINS75 ☐ UNEXPOSED76 ☐ ALTERED82 ☐ DESTROYED85 ☐ DEMOLISHED

16. INVENTORIED BY

1980 Comstock Project/ Rebecca Herbst

AFFILIATION

HAER Historian

DATE

August 1980

17. DESCRIPTION AND BACKGROUND HISTORY, INCLUDING CONSTRUCTION DATE(S), HISTORICAL DATE(S), PHYSICAL DIMENSIONS,
MATERIALS, EXTANT EQUIPMENT, AND IMPORTANT BUILDERS, ENGINEERS, ETC.

ARCHITECTURAL DESCRIPTION: Two-story front, two-story back, four bay front, six bay side, three bay back,
wood frame (shiplap siding), gable roof of wood shingles, rectangular Gothic Revival institutional structure.

INTACT FEATURES: Side tower with octagonal spire on square base. Lancet window and door openings with
label molds. Lancet sash windows (2 over 2 Pane). Rectangular sash windows (6 over 6 Pane) on lower
level. Quoins. Wood entry steps.

ALTERED FEATURES: PAIRED ENTRY DOORS REPLACED.

HISTORICAL DESCRIPTION: The original structure which housed St. Paul's episcopal Church was erected on the
corner of Taylor & F-Streets in 1862. This building was destroyed in the fire of 1875 and the church, ^{more}
(CONT OVER)

18. ORIGINAL USE

CHURCH

PRESENT USE

CHURCH

ADAPTIVE USE

19. REFERENCES—HISTORICAL REFERENCES, PERSONAL CONTACTS, AND/OR OTHER

Thompson & Wests' History of Nevada, 1881, p. 200.Nevada Appeal, Oct, 1975.

(CONT OVER)

20. URBAN AREA 50,000
POP. OR MORE?☐ YES☒ NO

21. HCRS REGION

22. PUBLIC ACCESSIBILITY

☐ YES, LIMITED☒ YES, UNLIMITED☐ NO☐ UNKNOWN23. EDITOR
INDEXER

24. LOCATED IN AN HISTORIC DISTRICT?

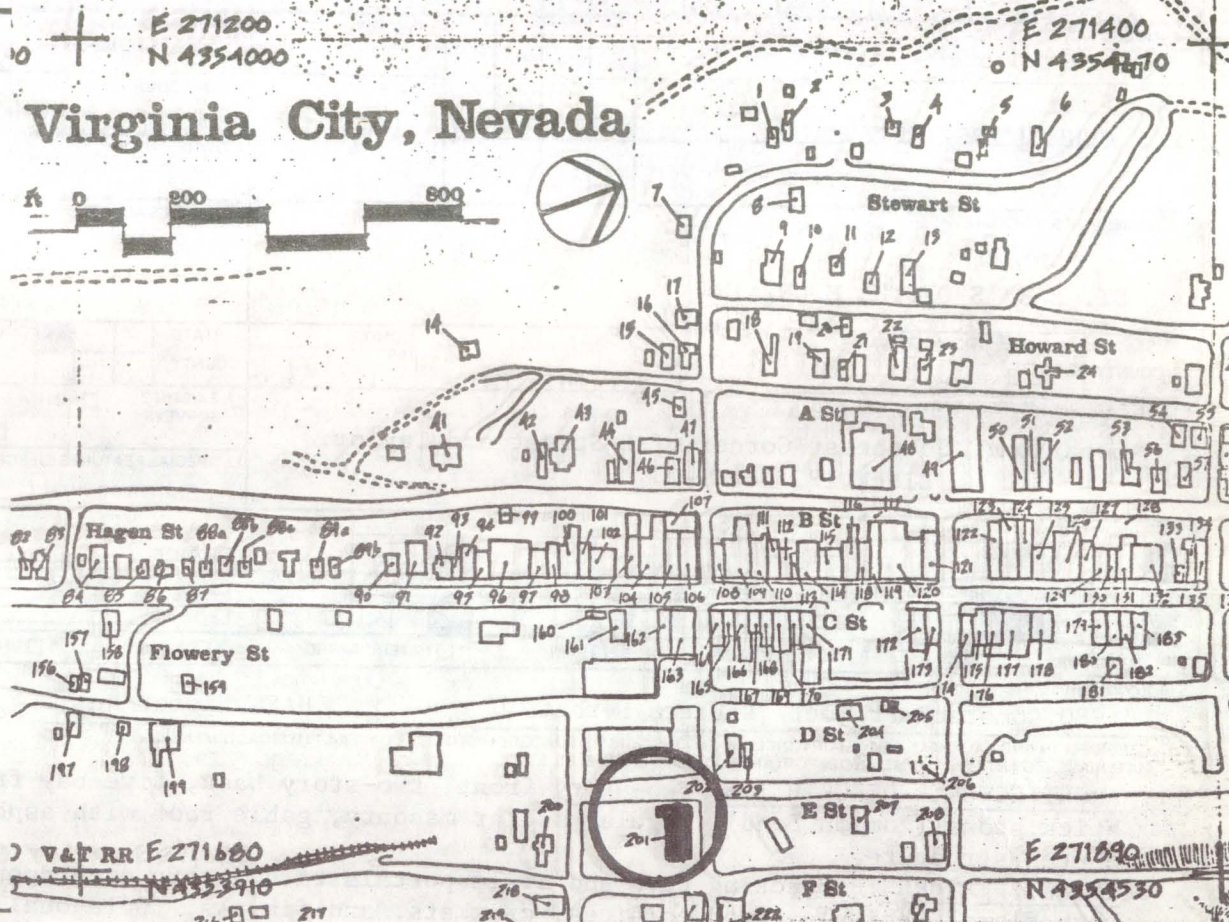

☒ YES☐ NO

NAME

Virginia City National Historic Landmark

DISTRICT I.D. NO

25. PHOTOS AND SKETCH MAP OF LOCATION



DESCRIPTION (CONTINUED)

by the Catholic congregation. The former churches were all destroyed, the third being ravaged or dynamited during the fire of October 1875. A large brick structure was thereafter erected on this site which may have incorporated portions of the walls of the former brick structure. The new church was dedicated in Aug. 1877. The Catholic congregation numbered between 3,000 and 5,000 members during the boom period of the 1870's. Most of the church ornamentation and interior features such as the rosewood balconies and stained glass windows have been removed from the building. The church remains open for services.

REFERENCES (CONTINUED)

ABSTRACT

HAER NO	LC	TECH REPORT	HIST REPORT	CONTEMP PHOTO	HIST PHOTO	CONTEMP DRWG	HIST DRWG	COLOR PLATE	PHOTOGRAM	SW	FIL

HAER INVENTORY

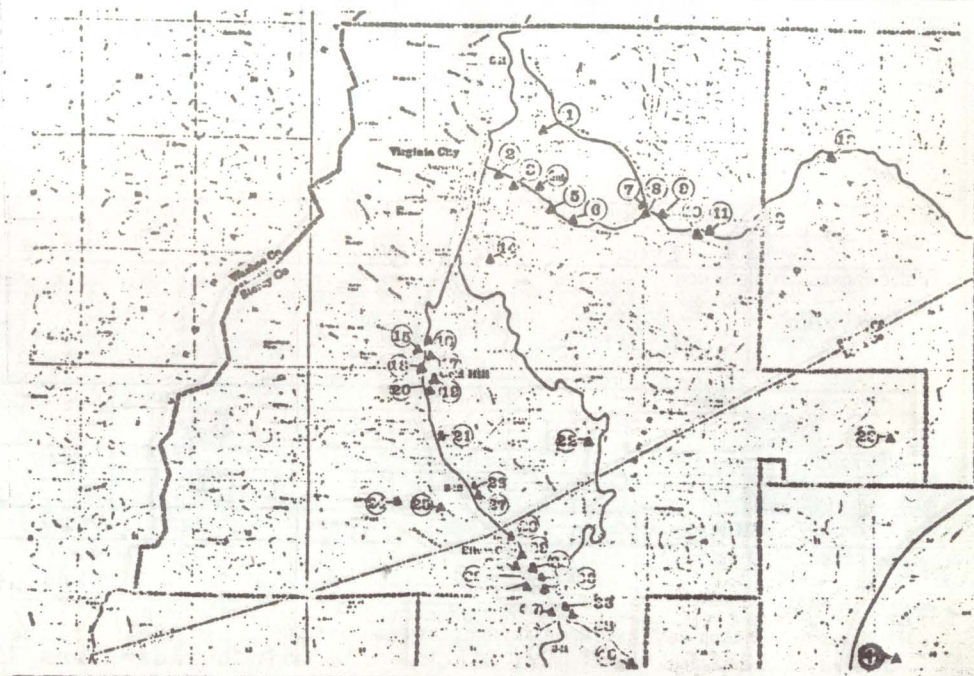

Historic American Engineering Record
Department of the Interior, Washington, D.C.

1. SITE I.D. NO 201		3. PRIORITY		4. DANGER OF DEMOLITION? (SPECIFY THREAT) <input type="checkbox"/> YES <input type="checkbox"/> NO <input type="checkbox"/> UNKNOWN	
2. INDUSTRIAL CLASSIFICATION		5. DATE		6. GOVT SOURCE OF THREAT	
CHURCH/INSTITUTIONAL		1877		OWNER ADMIN	
8. NAME(S) OF STRUCTURE		9. OWNER'S ADDRESS			
ST. MARY'S OF THE MOUNTAINS					
10. STATE COUNTY	11. COUNTY NAME	12. CITY/VICINITY	13. CONG. DIST.	14. STATE COUNTY	15. COUNTY NAME
N V	Storey	Virginia City	1		
11. SITE ADDRESS (STREET & NO)			12. EXISTING SURVEYS		
Location: Southeast Corner of E-Street and Taylor. Block 127 Lot 1-2			<input type="checkbox"/> NR <input checked="" type="checkbox"/> NHL <input type="checkbox"/> HABS <input type="checkbox"/> HAER-I <input type="checkbox"/> HAER <input type="checkbox"/> NPS <input type="checkbox"/> CL6 <input type="checkbox"/> CONF <input type="checkbox"/> STATE <input type="checkbox"/> COUNTY <input type="checkbox"/> LOCAL <input type="checkbox"/> OTHER		
13. SPECIAL FEATURES (DESCRIBE BELOW)			<input type="checkbox"/> INTERIOR INTACT <input checked="" type="checkbox"/> EXTERIOR INTACT <input checked="" type="checkbox"/> ENVIRONS INTACT		
14. UTM ZONE	EASTING	NORTHING	SIGN	SCALE	QUAD NAME
				<input type="checkbox"/> 1:24 <input type="checkbox"/> 1:62.5 <input type="checkbox"/> OTHER	
14. UTM ZONE	EASTING	NORTHING	SIGN	SCALE	QUAD NAME
				<input type="checkbox"/> 1:24 <input type="checkbox"/> 1:62.5 <input type="checkbox"/> OTHER	
15. CONDITION	70 <input checked="" type="checkbox"/> EXCELLENT	71 <input type="checkbox"/> GOOD	72 <input type="checkbox"/> FAIR	73 <input type="checkbox"/> DETERIORATED	74 <input type="checkbox"/> RUINS
					75 <input type="checkbox"/> UNEXPOSED
					76 <input type="checkbox"/> ALTERED
					82 <input type="checkbox"/> DESTROYED
					85 <input type="checkbox"/> DEMOLISHED
16. INVENTORIED BY			AFFILIATION		DATE
1980 Comstock Project/ Rebecca Herbst			HAER Historian		August 1980
17. DESCRIPTION AND BACKGROUND HISTORY, INCLUDING CONSTRUCTION DATE(S), HISTORICAL DATE(S), PHYSICAL DIMENSIONS, MATERIALS, EXTANT EQUIPMENT, AND IMPORTANT BUILDERS, ENGINEERS, ETC.					
<p>ARCHITECTURAL DESCRIPTION: Two-story front, two-story back, five bay front, seven bay side, three bay back, brick;stone (common Bond), regular ashlar masonry, gable roof with asphalt shingles, cruciform Gothic Revival church structure.</p> <p>INTACT FEATURES: Projecting nave and aisle portals with gothic arch openings having wood compound arches, paired column with floral capitals, wood cornices, crockets, and finials. Octagonal spire, square towner, and pinnacles of wood construction. Narthex projections. Corner buttresses with blind arches and pinnacles. Brick pilaster strips and corbel table. Lancet stain glass windows with larel molds. Three sets of paired wood panel doors Masonry Belt. Low arch sash windows (6 over 6 Pane), on lower level with stone arches and sills. Rose window with trefoil tracery.</p> <p>HISTORICAL DESCRIPTION: The present St. Mary's Church in Virginia City is the fourth structure erected in the city (CONT OVER)</p>					
18. ORIGINAL USE		PRESENT USE		ADAPTIVE USE	
CHURCH		CHURCH			
19. REFERENCES—HISTORICAL REFERENCES, PERSONAL CONTACTS, AND/OR OTHER					
Thompson & Wests' History of Nevada, p. 205. Apple Tree, Aug 14, 1977.					
20. URBAN AREA 50,000 POP. OR MORE?		21. HCRS REGION		22. PUBLIC ACCESSIBILITY	
<input type="checkbox"/> YES <input checked="" type="checkbox"/> NO				<input checked="" type="checkbox"/> YES, LIMITED <input type="checkbox"/> YES, UNLIMITED <input type="checkbox"/> NO <input type="checkbox"/> UNKNOWN	
23. EDITOR INDEXER		24. LOCATED IN AN HISTORIC DISTRICT?			
		<input checked="" type="checkbox"/> YES <input type="checkbox"/> NO NAME Virginia City National Historic Landmark DISTRICT I.D. NO			

(CONT OVER)

918

25. PHOTOS AND SKETCH MAP OF LOCATION



DESCRIPTION (CONTINUED) Kentuck Mine, located in Gold Hill, supplied the ore to the mill but in 1888 a contract was made with the Savage Mine whereby their ore was brought in directly to the mill via a spur track of the narrow gauge Carson & Colorado Railroad. In 1898, Herman Davis of Dayton, bought the mill and operated it as the Nevada Reduction Works. Davis' mill, in conjunction with a cyanide plant worked nearly all the tailings in the vicinity. The reduction works burned down in 1909 and was rebuilt in 1910 as a 40 stamp mill. The new concern was known as the Nevada Mining, Reduction and Power Co. and was of corrugated iron construction with an aerial tramway running to Silver City for transporting ore from the Hayward Mine.

REFERENCES (CONTINUED)

ABSTRACT													
HAER NO	LC	TECH REPORT	HIST REPORT	CONTEMP PHOTO	HIST PHOTO	CONTEMP DRWG	HIST DRWG	COLOR PLATE	PHOTOGRAM	SW	FIL		

HAER INVENTORY

Historic American Engineering Record
Department of the Interior, Washington, D.C.

1. SITE I.D. NO 41

2. INDUSTRIAL CLASSIFICATION

BULK 1145

3. PRIORITY

1

4. DANGER OF DEMOLITION?
(SPECIFY THREAT)

☐ YES ☐ NO ☐ UNKNOWN

5. DATE

1861

6. GOVT SOURCE OF THREAT

OWNER

ADMIN

7. OWNER/ADMIN

8. NAME(S) OF STRUCTURE

ROCK POINT MILL

10. STATE

COUNTY

N

V

COUNTY NAME

Lyon

CITY/VICINITY

Dayton

CONG. DIST.

STATE

COUNTY

COUNTY NAME

CITY/VICINITY

CONG. DIST.

11. SITE ADDRESS (STREET & NO)

Dayton

12. EXISTING SURVEYS

☒ NR

☒ NHL

☐ HABS

☐ HAER-I

☐ HAER

☐ NPS

☐ CL6

☐ CONF

☐ STATE

☐ COUNTY

☐ LOCAL

☐ OTHER

13. SPECIAL FEATURES (DESCRIBE BELOW)

☐ INTERIOR INTACT

☐ EXTERIOR INTACT

☐ ENVIRONS INTACT

14. UTM ZONE

EASTING

NORTHING

SIGN

SCALE

☐ 1:24

☐ 1:62.5

QUAD NAME

☐ OTHER

UTM ZONE

EASTING

NORTHING

SIGN

SCALE

☐ 1:24

☐ 1:62.5

QUAD NAME

☐ OTHER

15. CONDITION

70 ☐ EXCELLENT

71 ☐ GOOD

72 ☐ FAIR

73 ☐ DETERIORATED

74 ☒ RUINS

75 ☐ UNEXPOSED

76 ☐ ALTERED

82 ☐ DESTROYED

85 ☐ DEMOLISHED

16. INVENTORIED BY

Richard Hellinger / 1980 Comstock Project

AFFILIATION

HAER Historian

DATE

June 1980

17. DESCRIPTION AND BACKGROUND HISTORY, INCLUDING CONSTRUCTION DATE(S), HISTORICAL DATE(S), PHYSICAL DIMENSIONS, MATERIALS, EXISTANT EQUIPMENT, AND IMPORTANT BUILDERS, ENGINEERS, ETC.

The Rock Point Mill was built in 1861 by Messrs. Hugh Logan, J.R. Logan, James P. Holmes and John Black. The main building was 75 x 126 feet and outfitted with 8 batteries of 5 stamps each, or a total of 40 stamps having a capacity of crushing 40 tons of ore a day. Power was supplied by water, brought a distance of 2000 feet from the Rock Point dam in a wooden flume, which drove 2 water wheels, one 16 feet in diameter by 12 feet wide and the other was 13 feet diameter with a 9 foot face. The mill soon came under the ownership of the Imperial Silver Mining Co. of Gold Hill who shipped their ore from the Alta Mine to Dayton for reduction. An addition was built in 1864 containing 16 stamps. In 1882 fire completely destroyed the old Rock Point Mill. C.C. Stevenson leased the mill site in 1883 and moved the former Lady Bryan stamp mill onto the location, the plant was in operation in September that year. It was now operated by a 36 inch loeffel turbine wheel under a 20 foot head of water. Stevenson's mill ran periodically for the next decade. Stevenson's... (CONT OVER)

18. ORIGINAL USE

QUARTZ MILL

PRESENT USE

ADAPTIVE USE

19. REFERENCES—HISTORICAL REFERENCES, PERSONAL CONTACTS, AND/OR OTHER

Datin, Richard The History of Dayton, an unpublished paper for the Nevada State Museum
Gold Hill News, Listing of Mills in Lyon County, June 5, 1865, p. 3, col. 2
Territorial Enterprise, Mines and Minerals, January 21, 1868, p. 1, col. 3
U.S.G.S. for 1876-77, Dept. of Interior, Washington, D.C.

(CONT OVER)

20. URBAN AREA 50,000 POP. OR MORE?

☒ YES ☐ NO

21. HCRS REGION

22. PUBLIC ACCESSIBILITY

☐ YES, LIMITED

☐ YES, UNLIMITED

☐ NO

☐ UNKNOWN

23. EDITOR

INDEXER

24. LOCATED IN AN HISTORIC DISTRICT?

☒ YES

☐ NO

NAME Virginia City National Historic Landmark

DISTRICT I.D. NO

Comstock State Historic District

An aerial photograph showing a large, rectangular structure composed of many smaller, square or rectangular segments arranged in a grid-like pattern. The structure is situated in a flat, open area, possibly a field or a construction site. The segments are dark in color, and the overall shape is roughly rectangular with some irregularities at the edges. The surrounding area appears to be a mix of grass and bare ground.

REFERENCES (CONTINUED)

[illegible]

1. SITE I.D. NO

HAER INVENTORY

Historic American Engineering Record
Department of the Interior, Washington, D.C.

2. INDUSTRIAL CLASSIFICATION

BULK 1145

3. PRIORITY

4. DANGER OF DEMOLITION?
(SPECIFY THREAT)☐ YES☐ NO☐ UNKNOWN

5. DATE

c. 1900

6. GOVT SOURCE OF THREAT

OWNER

ADMIN

7. OWNER/ADMIN

8. NAME(S) OF STRUCTURE

Pollard & Trimble Mill

9. OWNER'S ADDRESS

10. STATE
COUNTY

N V

COUNTY NAME

Lyon

CITY/VICINITY

Silver City

CONG.
DIST.STATE
COUNTY

N V

COUNTY NAME

CITY/VICINITY

CONG.
DIST.

11. SITE ADDRESS (STREET & NO)

Below Silver City, to the south of the Donovan Mill,
Site Location #33.12. EXISTING
SURVEYS☐ NR☒ NHL☐ HABS☐ HAER-I☐ HAER☐ NPS☐ CL6☐ CONF☐ STATE☐ COUNTY☐ LOCAL☐ OTHER

13. SPECIAL FEATURES (DESCRIBE BELOW)

☐ INTERIOR INTACT☐ EXTERIOR INTACT☐ ENVIRONS INTACT

14. UTM ZONE

EASTING

NORTHING

SIGN

SCALE

☐ 1:24☐ 1:62.5QUAD
NAME☐ OTHER

UTM ZONE

EASTING

NORTHING

SIGN

SCALE

☐ 1:24☐ 1:62.5QUAD
NAME☐ OTHER

15. CONDITION

70 ☐ EXCELLENT71 ☐ GOOD72 ☐ FAIR73 ☐ DETERIORATED74 ☒ RUINS75 ☐ UNEXPOSED76 ☐ ALTERED82 ☐ DESTROYED85 ☐ DEMOLISHED

16. INVENTORIED BY

Rebecca Herbst

AFFILIATION

HAER Historian

DATE

September 1980

17. DESCRIPTION AND BACKGROUND HISTORY, INCLUDING CONSTRUCTION DATE(S), HISTORICAL DATE(S), PHYSICAL DIMENSIONS,
MATERIALS, EXTANT EQUIPMENT, AND IMPORTANT BUILDERS, ENGINEERS, ETC.

The Pollard & Trimble Cyanide Plant was built by R. A. Trimble in Silver City about 1900. The mill was one of the earliest cyanide leaching plants established on the Comstock. William Donovan, Sr. purchased the mill in 1909 which he operated for many years in conjunction with the Jackson Mill, later known as the Donovan Mill, which Donovan purchased in 1912. The remnants of this mill include several partially buried cyanide leaching vats, series of zinc precipitation boxes, extensive foundations and debris.

(CONT OVER)

18. ORIGINAL USE

Cyanide Plant

PRESENT USE

ADAPTIVE USE

19. REFERENCES—HISTORICAL REFERENCES, PERSONAL CONTACTS, AND/OR OTHER

Smith, Alfred Meritt. Mines and Mills of Silver City, UNR Bulletin, 1932.
Lyon Co. Deeds, Property Conveyed to William Donovan, 1909, 1912.

(CONT OVER)

20. URBAN AREA 50,000
POP. OR MORE?☐ YES ☒ NO

21. HCRS REGION

22. PUBLIC ACCESSIBILITY

☒ YES, LIMITED☐ YES, UNLIMITED☐ NO☐ UNKNOWN23. EDITOR
INDEXER

24. LOCATED IN AN HISTORIC DISTRICT?

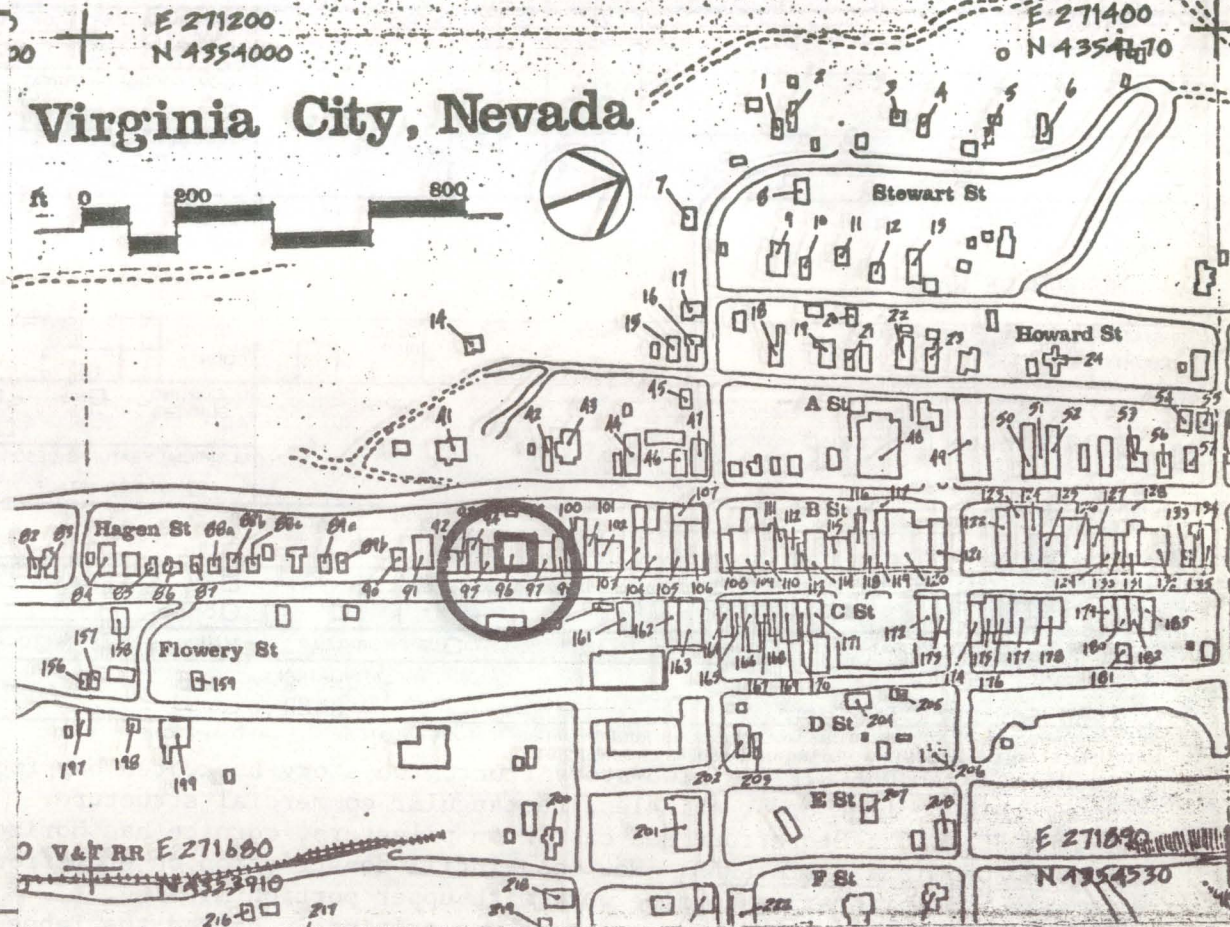
☒ YES☐ NO

NAME

Virginia City National Historic Landmark
Comstock State Historic District

DISTRICT I.D. NO

25. PHOTOS AND SKETCH MAP OF LOCATION



REFERENCES (CONTINUED)

ABSTRACT														
HAER NO	LC	TECH REPORT	HIST REPORT	CONTEMP PHOTO	HIST PHOTO	CONTEMP DRWG	HIST DRWG	COLOR PLATE	PHOTOGRAM	SW	FILE			

HAER INVENTORY

Historic American Engineering Record
Department of the Interior, Washington, D.C.

1. SITE I.D. NO 96

2. INDUSTRIAL CLASSIFICATION

3. PRIORITY

4. DANGER OF DEMOLITION?
(SPECIFY THREAT)☐ YES☐ NO☐ UNKNOWN

5. DATE

Ca. 1876

6. GOVT SOURCE OF THREAT

OWNER

ADMIN

7. OWNER/ADMIN

J. White

8. NAME(S) OF STRUCTURE

MUSEUM OF WAX

9. OWNER'S ADDRESS

Virginia City, NV 89440

10. STATE

N V

COUNTY NAME

Storey

CITY/VICINITY

Virginia City

CONG.

DIST.

1

STATE

COUNTY

COUNTY NAME

CITY/VICINITY

CONG.

DIST.

11. SITE ADDRESS (STREET & NO.)

66-72 South C-Street

12. EXISTING
SURVEYS☐ NR☒ NHL☐ HABS☐ HAER-I☐ HAER☐ NPS☐ CL6☐ CONF☐ STATE☐ COUNTY☐ LOCAL☐ OTHER

13. SPECIAL FEATURES (DESCRIBE BELOW)

☐ INTERIOR INTACT☒ EXTERIOR INTACT☐ ENVIRONS INTACT

14. UTM ZONE

EASTING

NORTHING

SIGN

SCALE

☐ 1:24☐ 1:62.5

QUAD

NAME

☐ OTHER

UTM ZONE

EASTING

NORTHING

SIGN

SCALE

☐ 1:24☐ 1:62.5

QUAD

NAME

☐ OTHER

15. CONDITION

70 ☐ EXCELLENT71 ☒ GOOD72 ☐ FAIR73 ☐ DETERIORATED74 ☐ RUINS75 ☐ UNEXPOSED76 ☒ ALTERED82 ☐ DESTROYED85 ☐ DEMOLISHED

16. INVENTORIED BY

1980 Comstock Project

AFFILIATION

HAER

DATE

August 1980

17. DESCRIPTION AND BACKGROUND HISTORY, INCLUDING CONSTRUCTION DATE(S), HISTORICAL DATE(S), PHYSICAL DIMENSIONS,
MATERIALS, EXTANT EQUIPMENT, AND IMPORTANT BUILDERS, ENGINEERS, ETC.

ARCHITECTURAL DESCRIPTION: Two-story front, two-story back, ten bay front, brick with wood storefront, double hip roof of cedar shingles, rectangular commercial structure.

INTACT FEATURES: Storefront has cast iron pilasters, cornice has horizontal corbelling with dentils below.

ALTERED OR MISSING FEATURES: New wood infill construction on storefront. Upper story windows altered in size. Deteriorating cornice work with upper portion missing.

HISTORICAL DESCRIPTION: This structure was originally called the Tahoe House which operated as a rooming house on the entire second floor. The commercial level of the building was divided into four separate businesses, including, 2 dry goods stores, Boots & Shoe Dealer & Grocery stand. The Tahoe House remained active through the 1920's. The South ½ of the commercial level however, became vacant while the north one-half housed a second hand shop.

(CONT OVER)

18. ORIGINAL USE

COMMERCIAL/

PRESENT USE

Museum of Wax

ADAPTIVE USE

19. REFERENCES—HISTORICAL REFERENCES, PERSONAL CONTACTS, AND/OR OTHER

Perris Sanborn Maps 1878, 1907, 1923, 1930.

Bishop's Directory of Virginia City, 1878.

Reno City Directory, 1911-12.

(CONT OVER)

20. URBAN AREA 50,000
POP. OR MORE?☐ YES☒ NO

21. HCRS REGION

22. PUBLIC ACCESSIBILITY

☒ YES, LIMITED☐ YES, UNLIMITED☐ NO☐ UNKNOWN

23. EDITOR

INDEXER

24. LOCATED IN AN HISTORIC DISTRICT?

☒ YES☐ NO

NAME

Virginia City National Historic Landmark

DISTRICT I.D. NO

18. ORIGINAL USE	RESIDENCE	PRESENT USE	RESIDENCE	ADAPTIVE USE
19. REFERENCES—HISTORICAL REFERENCES, PERSONAL CONTACTS, AND/OR OTHER				

ARCHITECTURAL DESCRIPTION: One-and one-half-story front, one-and one-half-story back, three bay front, three bay side, four bay back, wood frame (shiplap siding) gable roof with asphalt shingles, rectangular residential structure.

INTACT FEATURES: Cornices over window and door openings. Sash windows (2 over 2 pane). Paneled vestibule. Glass panel door with three-light transom and 2-light side lights. End porch with square posts and capitals. Balustrade porch rail.

ALTERED FEATURES: Exterior stairs to second story.

17. DESCRIPTION AND BACKGROUND HISTORY, INCLUDING CONSTRUCTION DATES, HISTORICAL DATES, PHYSICAL DIMENSIONS, MATERIALS, EXISTANT EQUIPMENT, AND IMPORTANT BUILDERS, ENGINEERS, ETC.

10. STATE		COUNTY NAME		CITY/VICINITY		CONG. DIST.	
11. SITE ADDRESS (STREET & NO.)		Storey		Virginia City		1	
12. EXISTING SURVEYS		COUNTY		STATE		COUNTRY	
<input checked="" type="checkbox"/> NHL <input type="checkbox"/> HABS <input type="checkbox"/> HAER-1 <input type="checkbox"/> HAER <input type="checkbox"/> NPS <input type="checkbox"/> CL6		<input type="checkbox"/> NR <input type="checkbox"/> CONF <input type="checkbox"/> STATE <input type="checkbox"/> COUNTY <input type="checkbox"/> LOCAL <input type="checkbox"/> OTHER		<input type="checkbox"/> INTERIOR INTACT <input checked="" type="checkbox"/> EXTERIOR INTACT		<input checked="" type="checkbox"/> ENVIRONS INTACT	
Location: West side of B-Street; Second structure North of intersection with Rt. 342.							
13. SPECIAL FEATURES (DESCRIBE BELOW)							
14. UTM ZONE EASTING NORTHING SIGN 15. CONDITION 70 <input type="checkbox"/> EXCELLENT 71 <input checked="" type="checkbox"/> GOOD 72 <input type="checkbox"/> FAIR 73 <input type="checkbox"/> DETERIORATED 74 <input type="checkbox"/> RUINS 75 <input type="checkbox"/> UNEXPOSED 76 <input checked="" type="checkbox"/> ALTERED 77 <input type="checkbox"/> DESTROYED 78 <input type="checkbox"/> DEMOLISHED							
16. INVENTORIED BY 17. DESCRIPTION AND BACKGROUND HISTORY, INCLUDING DATA, PHYSICAL DATA, MATERIALS & EVALUATION							

1. SITE I.D. NO 38		2. INDUSTRIAL CLASSIFICATION		3. PRIORITY		4. DANGER OF DEMOLITION? (SPECIFY THREAT)		5. DATE		6. GOVT SOURCE OF THREAT		7. OWNER/ADMIN		8. NAME(S) OF STRUCTURE		9. OWNER'S ADDRESS	
Historic American Engineering Record, D.C.		Department of the Interior, Washington, D.C.										Wilma Kenawell		RESIDENTIAL		Virginia City, NV 89440	

92b

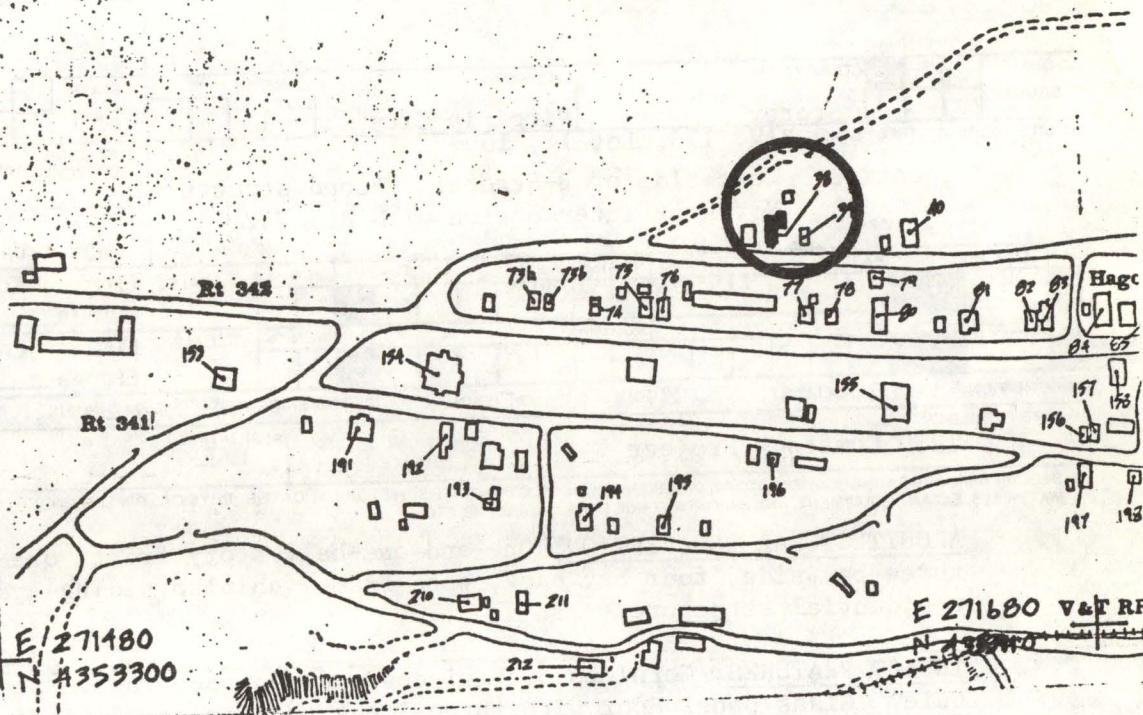
25. PHOTOS AND SKETCH MAP OF LOCATION

Virginia City, Nevada

E 271000

N 4353420

E 271200
N 4354000



E 271480
N 4353300

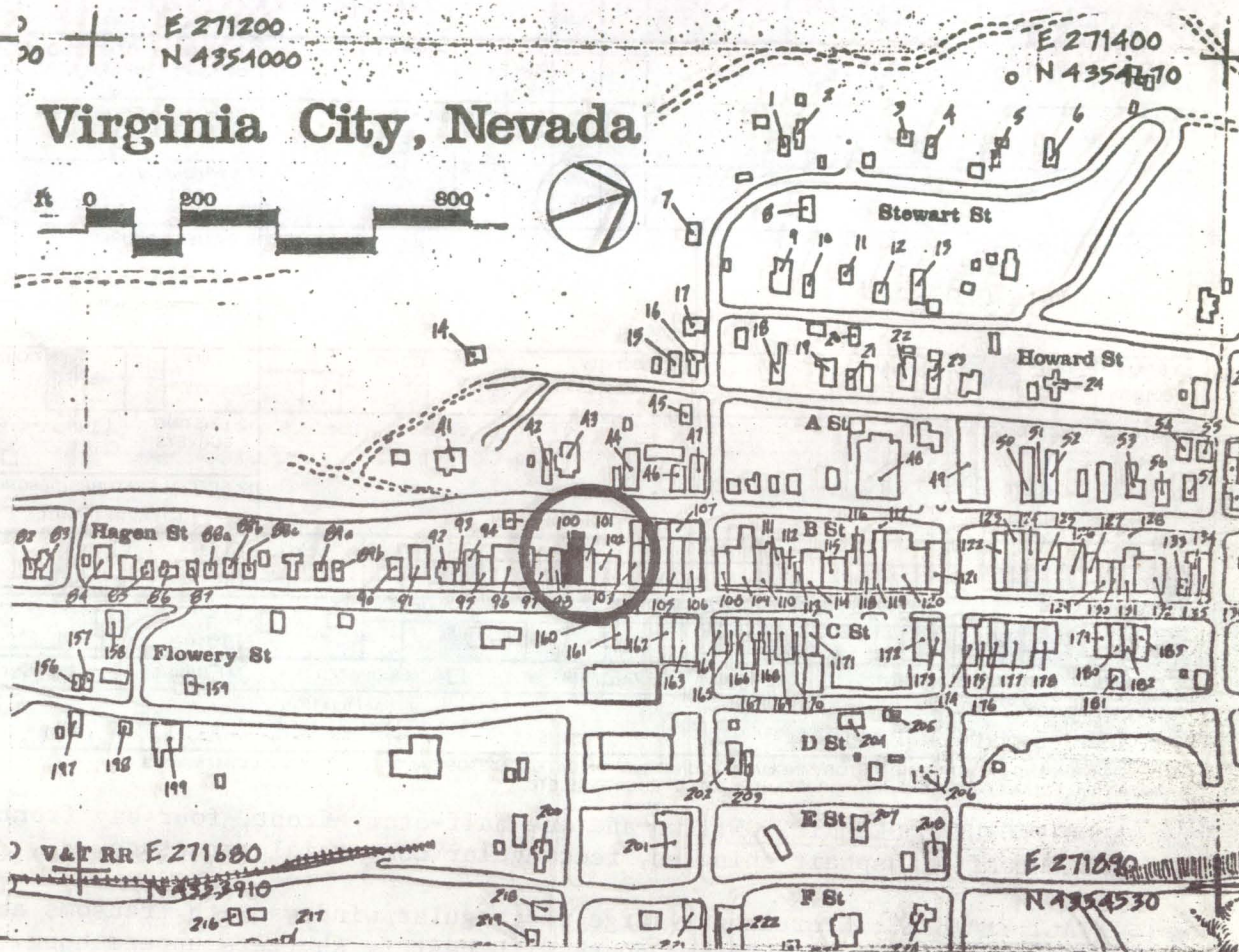

E 271680 V&T RR
N 4354000

DESCRIPTION (CONTINUED)

REFERENCES (CONTINUED)

ABSTRACT											
HAER NO	LC	TECH REPORT	HIST REPORT	CONTEMP PHOTO	HIST PHOTO	CONTEMP DRWG	HIST DRWG	COLOR PLATE	PHOTOGRAM	SW	FILM

25. PHOTOS AND SKETCH MAP OF LOCATION



DESCRIPTION (CONTINUED)

story) by a hardware store. By 1923 the hardware store was replaced by a grocery which continued into the 1930's.

REFERENCES (CONTINUED)

ABSTRACT

HAER NO	LC	TECH REPORT	HIST REPORT	CONTEMP PHOTO	HIST PHOTO	CONTEMP DRWG	HIST DRWG	COLOR PLATE	PHOTOGRAM	SW	FIL

HAER INVENTORY

Historic American Engineering Record
Department of the Interior, Washington, D.C.

1. SITE I.D. NO 100

2. INDUSTRIAL CLASSIFICATION

3. PRIORITY

4. DANGER OF DEMOLITION?
(SPECIFY THREAT)

☐ YES ☐ NO ☐ UNKNOWN

5. DATE

Ca. 1870

6. GOVT SOURCE OF THREAT

OWNER

ADMIN

7. OWNER/ADMIN

Mrs. Lee

9. OWNER'S ADDRESS

Virginia City, NV 89440

8. NAME(S) OF STRUCTURE

MAGGIE'S CLOSET

10. STATE
COUNTY

NV

COUNTY NAME
Storey

CITY/VICINITY

Virginia City

CONG.
DIST.

1

STATE
COUNTY

COUNTY NAME

CITY/VICINITY

CONG.
DIST.

11. SITE ADDRESS (STREET & NO)

60 South C-Street

12. EXISTING
SURVEYS

☐ NR

☒ NHL

☐ HABS

☐ HAER-I

☐ HAER

☐ NPS

☐ CL6

☐ CONF

☐ STATE

☐ COUNTY

☐ LOCAL

☐ OTHER

13. SPECIAL FEATURES (DESCRIBE BELOW)

☐ INTERIOR INTACT

☒ EXTERIOR INTACT

☐ ENVIRONS INTACT

14. UTM ZONE

EASTING

NORTHING

SIGN

SCALE

☐ 1:24

☐ 1:62.5

QUAD
NAME

☐ OTHER

UTM ZONE

EASTING

NORTHING

SIGN

SCALE

☐ 1:24

☐ 1:62.5

QUAD
NAME

☐ OTHER

15. CONDITION

70 ☐ EXCELLENT

71 ☐ GOOD

72 ☒ FAIR

73 ☐ DETERIORATED

74 ☐ RUINS

75 ☐ UNEXPOSED

76 ☒ ALTERED

82 ☐ DESTROYED

85 ☐ DEMOLISHED

16. INVENTORIED BY

1980 Comstock Project

AFFILIATION
HAER

DATE August 1980

17. DESCRIPTION AND BACKGROUND HISTORY, INCLUDING CONSTRUCTION DATE(S), HISTORICAL DATE(S), PHYSICAL DIMENSIONS, MATERIALS, EXTANT EQUIPMENT, AND IMPORTANT BUILDERS, ENGINEERS, ETC.

ARCHITECTURAL DESCRIPTION: Two-and one-half-story front, four bay front, brick with wood frame storefront, gable roof of asphalt shingles, rectangular commercial structure.

INTACT FEATURES: Storefront—large rectangular windows with transoms above. Cast fe pilasters - pacific co-operation Foundry. Paired doors with cast fe shutters uppers hung. Romanesque arches with windows recessed and cast ironshutters. Horizontal relief across upper story with cornice displaying corbelling and dentils.

ALTERED/MISSING FEATURES: storefront new wood construction. Porch attached with deck. Roof forming 1/2 story projects above cornice line. New rear addition. Cornice brickwork is deteriorating.

HISTORICAL DESCRIPTION: From at least 1890 through 1907, this structure was occupied both in lower and upper (CONT OVER)

18. ORIGINAL USE

COMMERCIAL

PRESENT USE

ANTIQUE SHOP.

ADAPTIVE USE

19. REFERENCES—HISTORICAL REFERENCES, PERSONAL CONTACTS, AND/OR OTHER

Sanford Perris Insurance Maps, 1890, 1907, 1923, 1930.

20. URBAN AREA 50,000
POP. OR MORE? ☐ YES ☒ NO

21. HCRS REGION

22. PUBLIC ACCESSIBILITY

☒ YES, LIMITED

☐ YES, UNLIMITED

☐ NO

☐ UNKNOWN

23. EDITOR
INDEXER

24. LOCATED IN AN HISTORIC DISTRICT?

☒ YES

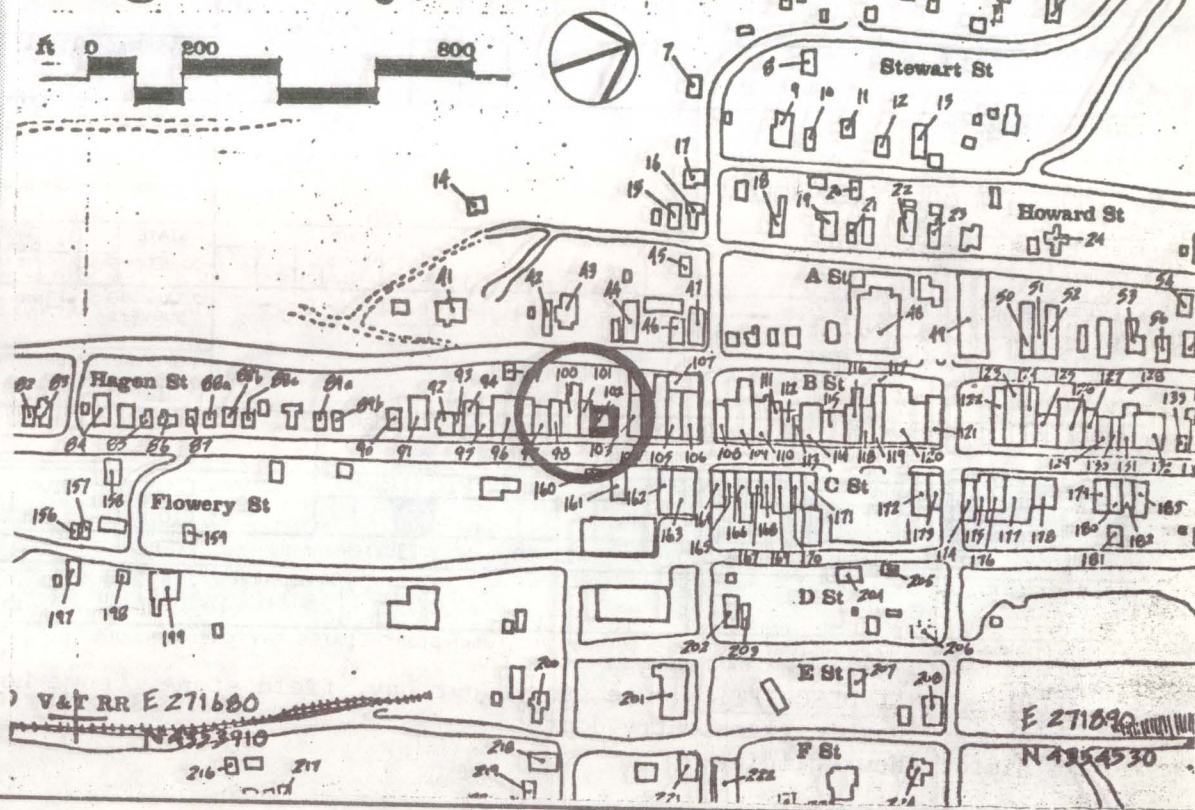
☐ NO

NAME Virginia City National Historic Landmark

DISTRICT I.D. NO

(CONT OVER)

Virginia City, Nevada



REFERENCES (CONTINUED)

[illegible]

HAER INVENTORY

Historic American Engineering Record
Department of the Interior, Washington, D.C.

1. SITE I.D. NO 102

2. INDUSTRIAL CLASSIFICATION

3. PRIORITY

4. DANGER OF DEMOLITION?
(SPECIFY THREAT)

☐ YES ☐ NO ☐ UNKNOWN

5. DATE

1970's

6. GOVT SOURCE OF THREAT

OWNER

ADMIN

7. OWNER/ADMIN

8. NAME(S) OF STRUCTURE

9. OWNER'S ADDRESS

POST OFFICE (NEW STRUCTURE)

10. STATE COUNTY N IV COUNTY NAME Storey

CITY/VICINITY Virginia City

CONG. DIST. 1

STATE COUNTY

COUNTY NAME

CITY/VICINITY

CONG. DIST.

11. SITE ADDRESS (STREET & NO)

52-54 So. C-Street

12. EXISTING SURVEYS

☐ NR

☒ NHL

☐ HABS

☐ HAER-I

☐ HAER

☐ NPS

☐ CL6

☐ CONF

☐ STATE

☐ COUNTY

☐ LOCAL

☐ OTHER

13. SPECIAL FEATURES (DESCRIBE BELOW)

☐ INTERIOR INTACT

☒ EXTERIOR INTACT

☒ ENVIRONS INTACT

14. UTM ZONE EASTING NORTHING SIGN

SCALE

☐ 1:24

☐ 1:62.5

QUAD NAME

☐ OTHER

UTM ZONE EASTING NORTHING SIGN

SCALE

☐ 1:24

☐ 1:62.5

QUAD NAME

☐ OTHER

15. CONDITION

70 ☐ EXCELLENT

71 ☒ GOOD

72 ☐ FAIR

73 ☐ DETERIORATED

74 ☐ RUINS

75 ☐ UNEXPOSED

76 ☐ ALTERED

82 ☐ DESTROYED

85 ☐ DEMOLISHED

16. INVENTORIED BY

AFFILIATION

DATE

17. DESCRIPTION AND BACKGROUND HISTORY, INCLUDING CONSTRUCTION DATE(S), HISTORICAL DATE(S), PHYSICAL DIMENSIONS, MATERIALS, EXTANT EQUIPMENT, AND IMPORTANT BUILDERS, ENGINEERS, ETC.

ARCHITECTURAL DESCRIPTION: One story four bay, field stone, some horizontal siding, mansard roof with asphalt shingles. Double glass entry doors.
No History New Building.

(CONT OVER)

18. ORIGINAL USE

PRESENT USE

ADAPTIVE USE

POST OFFICE

POST OFFICE

19. REFERENCES—HISTORICAL REFERENCES, PERSONAL CONTACTS, AND/OR OTHER

(CONT OVER)

20. URBAN AREA 50,000 POP. OR MORE?

☐ YES ☒ NO

21. HCRS REGION

22. PUBLIC ACCESSIBILITY

☒ YES, LIMITED

☐ YES, UNLIMITED

☐ NO

☐ UNKNOWN

23. EDITOR INDEXER

24. LOCATED IN AN HISTORIC DISTRICT?

☒ YES

☐ NO

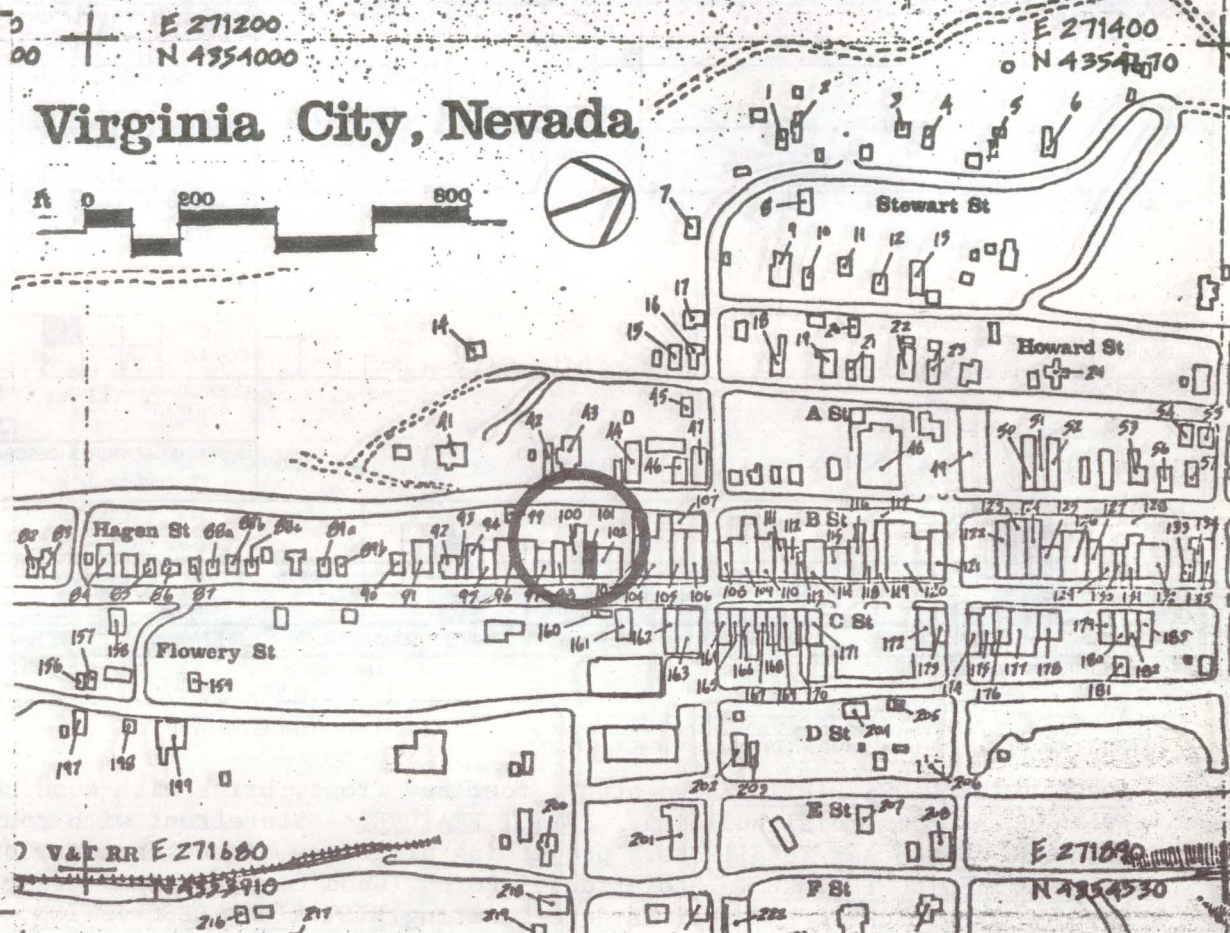

NAME

Virginia City National Historic Landmark

DISTRICT I.D. NO

930

25. PHOTOS AND SKETCH MAP OF LOCATION



DESCRIPTION (CONTINUED)

REFERENCES (CONTINUED)

ABSTRACT

HAER NO	LC	TECH REPORT	HIST REPORT	CONTEMP PHOTO	HIST PHOTO	CONTEMP DRWG	HIST DRWG	COLOR PLATE	PHOTOGRAM	SW	FIL

1. SITE I.D. NO 101

HAER INVENTORY

Historic American Engineering Record
Department of the Interior, Washington, D.C.

2. INDUSTRIAL CLASSIFICATION

3. PRIORITY

4. DANGER OF DEMOLITION?
(SPECIFY THREAT)☐ YES ☐ NO ☐ UNKNOWN

5. DATE

Ca. 1876

6. GOVT SOURCE OF THREAT

OWNER

ADMIN

7. OWNER/ADMIN

Rudy and Elsa Seeger

8. NAME(S) OF STRUCTURE

SUNDANCE SALOON

9. OWNER'S ADDRESS

Virginia City, Nevada 89440

10. STATE

N V

COUNTY NAME

CITY/VICINITY

CONG.
DIST.

1

STATE
COUNTY

COUNTY NAME

CITY/VICINITY

CONG.
DIST.

11. SITE ADDRESS (STREET & NO.)

58 South C- Street

12. EXISTING
SURVEYS☐ NR☒ NHL☐ HABS☐ HAER-I☐ HAER☐ NPS☐ CL6☐ CONF☐ STATE☐ COUNTY☐ LOCAL☐ OTHER

13. SPECIAL FEATURES (DESCRIBE BELOW)

☐ INTERIOR INTACT☒ EXTERIOR INTACT☐ ENVIRONS INTACT

14. UTM ZONE

EASTING

NORTHING

SIGN

SCALE

☐ 1:24☐ 1:62.5

QUAD NAME

☐ OTHER

QUAD NAME

UTM ZONE

EASTING

NORTHING

SIGN

SCALE

☐ 1:24☐ 1:62.5

QUAD NAME

☐ OTHER

QUAD NAME

15. CONDITION

70 ☐ EXCELLENT71 ☒ GOOD72 ☐ FAIR73 ☐ DETERIORATED74 ☐ RUINS75 ☐ UNEXPOSED76 ☒ ALTERED82 ☐ DESTROYED85 ☐ DEMOLISHED

16. INVENTORIED BY

AFFILIATION

HAER

DATE

August 1980

1980 Comstock Project

17. DESCRIPTION AND BACKGROUND HISTORY, INCLUDING CONSTRUCTION DATE(S), HISTORICAL DATE(S), PHYSICAL DIMENSIONS,
MATERIALS, EXTANT EQUIPMENT, AND IMPORTANT BUILDERS, ENGINEERS, ETC.

ARCHITECTURAL DESCRIPTION: Two-story, four bay front, brick with wood construction, flat roof of tar paper, rectangular commercial building. INTACT FEATURES: Storefront with round arched paired doors and rectangular transoms above cast iron pilasters projecting all faces of the facade. Cornice-dentil detailing.

ALTERED/MISSING FEATURES: Storefront: Porch (wood construction) rear addition is new. Cornice and brick work detail is deteriorating. HISTORICAL DESCRIPTION: The building was constructed around 1870 and by 1978 was partially occupied by the Grotto Exchange and Rotisserie, Monaco and Bordini Proprietors. The building continued as 1/2 saloon and 1/2 cigar/Togacco shop through 1907. Professional office space was provided on the second floor. By 1980 the building is listed as vacant.

(CONT OVER)

18. ORIGINAL USE

SALOON

PRESENT USE

NOVELTY ITEMS STORE

ADAPTIVE USE

19. REFERENCES—HISTORICAL REFERENCES, PERSONAL CONTACTS, AND/OR OTHER

Sanborn-Perris Maps 1890, 1907, 1930.

Business Directory for Virginia City 1878-79.

Business Directory, Reno Directory Publish Co for 1911-12.

(CONT OVER)

20. URBAN AREA 50,000
POP. OR MORE?☐ YES ☒ NO

21. HCRS REGION

22. PUBLIC ACCESSIBILITY

☒ YES, LIMITED☐ YES, UNLIMITED☐ NO☐ UNKNOWN

23. EDITOR

INDEXER

24. LOCATED IN AN HISTORIC DISTRICT?

☒ YES☐ NO

NAME Virginia City National Historic Landmark.

DISTRICT I.D. NO

A black and white photograph of a three-story brick building, identified as the former site of the National Hotel. The building features a row of four tall, narrow windows on the second floor and a row of four arched windows on the first floor. A small, dark structure, possibly a fire escape or entrance, is visible on the right side of the building. The foreground shows a sidewalk and a street with a utility pole.

REFERENCES (CONTINUED)

[illegible]

HAER INVENTORY

Historic American Engineering Record
Department of the Interior, Washington, D.C.

1. SITE I.D. NO 103		3. PRIORITY		4. DANGER OF DEMOLITION? (SPECIFY THREAT) <input type="checkbox"/> YES <input type="checkbox"/> NO <input type="checkbox"/> UNKNOWN	
2. INDUSTRIAL CLASSIFICATION		5. DATE		6. GOVT SOURCE OF THREAT OWNER ADMIN	
8. NAME(S) OF STRUCTURE		9. OWNER'S ADDRESS			
10. STATE COUNTY	COUNTY NAME	CITY/VICINITY	CONG. DIST.	STATE COUNTY	COUNTY NAME
11. SITE ADDRESS (STREET & NO)			12. EXISTING SURVEYS <input type="checkbox"/> NR <input type="checkbox"/> NHL <input type="checkbox"/> HABS <input type="checkbox"/> HAER-I <input type="checkbox"/> HAER <input type="checkbox"/> NPS <input type="checkbox"/> CL6 <input type="checkbox"/> CONF <input type="checkbox"/> STATE <input type="checkbox"/> COUNTY <input type="checkbox"/> LOCAL <input type="checkbox"/> OTHER		
			13. SPECIAL FEATURES (DESCRIBE BELOW) <input type="checkbox"/> INTERIOR INTACT <input type="checkbox"/> EXTERIOR INTACT <input type="checkbox"/> ENVIRONS INTACT		
14. UTM ZONE	EASTING	NORTHING	SIGN	SCALE	QUAD NAME
				<input type="checkbox"/> 1:24 <input type="checkbox"/> 1:62.5 <input type="checkbox"/> OTHER	
UTM ZONE	EASTING	NORTHING	SIGN	SCALE	QUAD NAME
				<input type="checkbox"/> 1:24 <input type="checkbox"/> 1:62.5 <input type="checkbox"/> OTHER	
15. CONDITION	70 <input type="checkbox"/> EXCELLENT	71 <input type="checkbox"/> GOOD	72 <input type="checkbox"/> FAIR	73 <input type="checkbox"/> DETERIORATED	74 <input type="checkbox"/> RUINS
					75 <input type="checkbox"/> UNEXPOSED
					76 <input type="checkbox"/> ALTERED
					82 <input type="checkbox"/> DESTROYED
					85 <input type="checkbox"/> DEMOLISHED
16. INVENTORIED BY			AFFILIATION		DATE
17. DESCRIPTION AND BACKGROUND HISTORY, INCLUDING CONSTRUCTION DATE(S), HISTORICAL DATE(S), PHYSICAL DIMENSIONS, MATERIALS, EXTANT EQUIPMENT, AND IMPORTANT BUILDERS, ENGINEERS, ETC.					

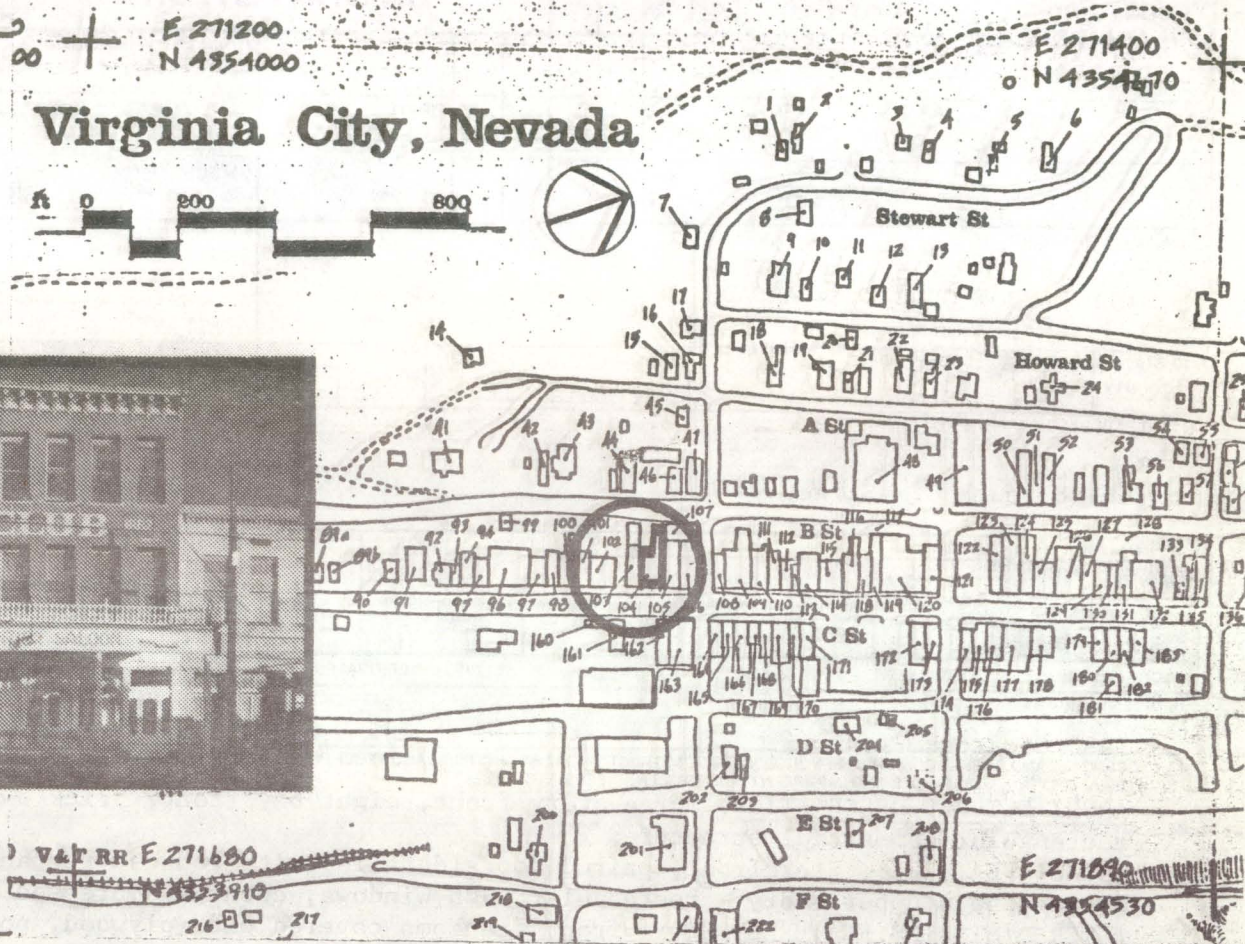
(CONT OVER)

18. ORIGINAL USE	PRESENT USE	ADAPTIVE USE
19. REFERENCES—HISTORICAL REFERENCES, PERSONAL CONTACTS, AND/OR OTHER		

(CONT OVER)

20. URBAN AREA 50,000 POP. OR MORE? <input type="checkbox"/> YES <input type="checkbox"/> NO	21. HCRS REGION	22. PUBLIC ACCESSIBILITY <input type="checkbox"/> YES, LIMITED <input type="checkbox"/> YES, UNLIMITED <input type="checkbox"/> NO <input type="checkbox"/> UNKNOWN	23. EDITOR INDEXER
24. LOCATED IN AN HISTORIC DISTRICT? <input type="checkbox"/> YES <input type="checkbox"/> NO	NAME	DISTRICT I.D. NO	

25. PHOTOS AND SKETCH MAP OF LOCATION



DESCRIPTION (CONTINUED)

Club Rooming House occupied the second floor. The third floor served as office space. The building occupies the entire lot to B-Street.

REFERENCES (CONTINUED)

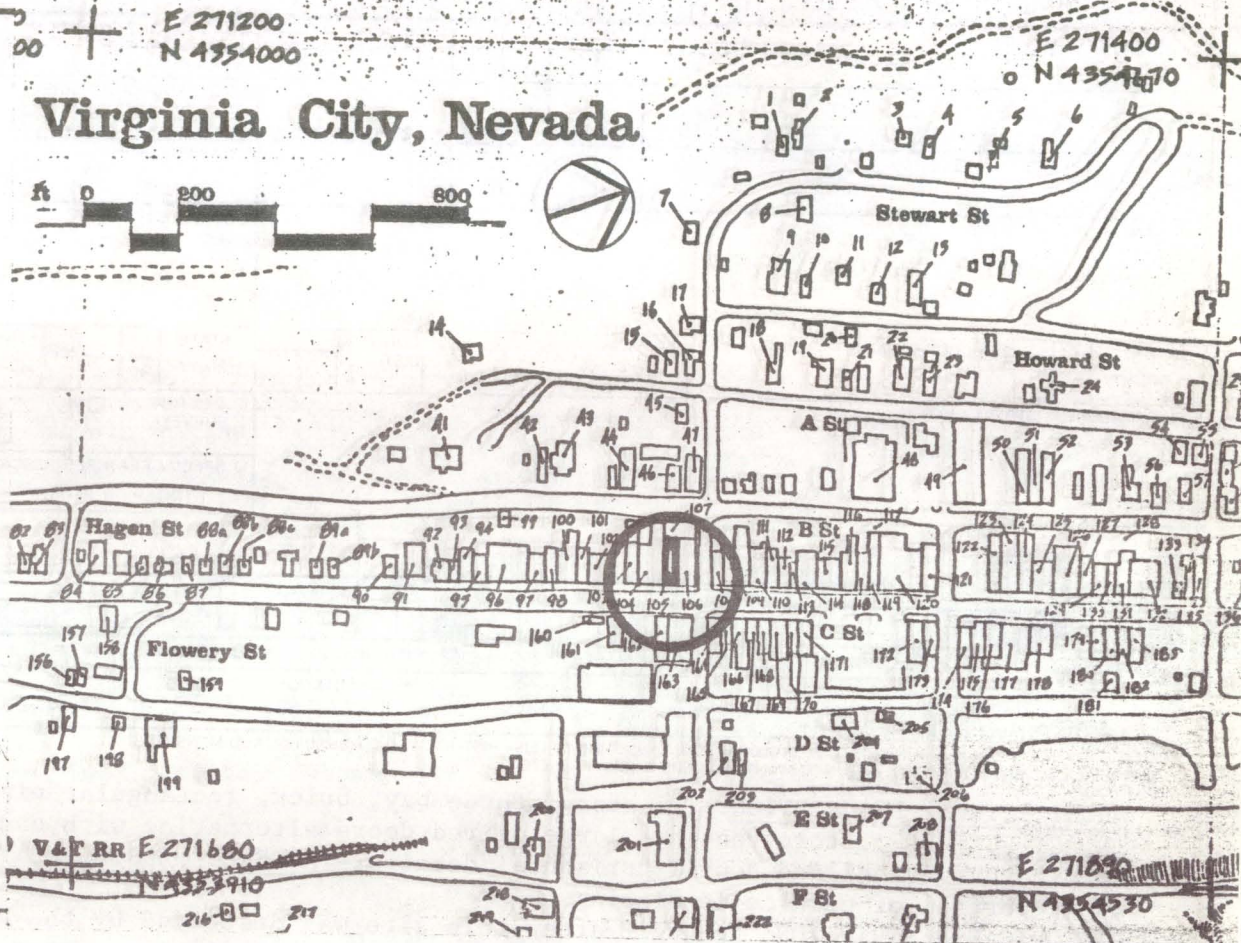
ABSTRACT												
HAER NO	LC	TECH REPORT	HIST REPORT	CONTEMP PHOTO	HIST PHOTO	CONTEMP DRWG	HIST DRWG	COLOR PLATE	PHOTOGRAM	SW	FIL	

HAER INVENTORY

Historic American Engineering Record
Department of the Interior, Washington, D.C.

1. SITE I.D. NO 104		3. PRIORITY		4. DANGER OF DEMOLITION? (SPECIFY THREAT) <input type="checkbox"/> YES <input checked="" type="checkbox"/> NO <input type="checkbox"/> UNKNOWN	
2. INDUSTRIAL CLASSIFICATION		5. DATE Ca. 1876		6. GOVT SOURCE OF THREAT OWNER ADMIN	
				7. OWNER/ADMIN R. Owen	
8. NAME(S) OF STRUCTURE OLD WASHOE CLUB/Kids ARCADE				9. OWNER'S ADDRESS Virginia City, NV 89440	
10. STATE COUNTY	NV Storey	CITY/VICINITY Virginia City	CONG. DIST. 1	STATE COUNTY	CITY/VICINITY CONG. DIST.
11. SITE ADDRESS (STREET & NO) 46-48 South C.- Street				12. EXISTING SURVEYS <input type="checkbox"/> NR <input checked="" type="checkbox"/> NHL <input type="checkbox"/> HABS <input type="checkbox"/> HAER-I <input type="checkbox"/> HAER <input type="checkbox"/> NPS <input type="checkbox"/> CL6 <input type="checkbox"/> CONF <input type="checkbox"/> STATE <input type="checkbox"/> COUNTY <input type="checkbox"/> LOCAL <input type="checkbox"/> OTHER	
				13. SPECIAL FEATURES (DESCRIBE BELOW) <input type="checkbox"/> INTERIOR INTACT <input checked="" type="checkbox"/> EXTERIOR INTACT <input type="checkbox"/> ENVIRONS INTACT	
14. UTM ZONE	EASTING	NORTHING	SIGN	SCALE	QUAD NAME
				<input type="checkbox"/> 1:24 <input type="checkbox"/> 1:62.5 <input type="checkbox"/> OTHER	
UTM ZONE	EASTING	NORTHING	SIGN	SCALE	QUAD NAME
				<input type="checkbox"/> 1:24 <input type="checkbox"/> 1:62.5 <input type="checkbox"/> OTHER	
15. CONDITION	70 <input type="checkbox"/> EXCELLENT	71 <input type="checkbox"/> GOOD	72 <input checked="" type="checkbox"/> FAIR	73 <input type="checkbox"/> DETERIORATED	74 <input type="checkbox"/> RUINS
	75 <input type="checkbox"/> UNEXPOSED	76 <input checked="" type="checkbox"/> ALTERED	82 <input type="checkbox"/> DESTROYED	85 <input type="checkbox"/> DEMOLISHED	
16. INVENTORIED BY 1980 Comstock Project			AFFILIATION HAER		DATE August 1980
17. DESCRIPTION AND BACKGROUND HISTORY, INCLUDING CONSTRUCTION DATE(S), HISTORICAL DATE(S), PHYSICAL DIMENSIONS, MATERIALS, EXTANT EQUIPMENT, AND IMPORTANT BUILDERS, ENGINEERS, ETC. <u>ARCHITECTURAL DESCRIPTION:</u> Three-story front, eight bay front, brick building, hip roof with metal over, rectangular commercial structure. <u>INTACT FEATURES:</u> Storefront, paired doors(details) with rounded rectangular transoms, white cast fe pilasters between bays upper story - rectangular Sash Windows, cornice - pressed metal brackets with dentils between. <u>ALTERED/MISSING FEATURES:</u> Store front transoms covered with plywood, porch attached wood, windows - single panes., New rear addition. Missing string belt between first and second stories. <u>HISTORICAL DESCRIPTION:</u> Rebuilt after the site was destroyed by the V.C. fire of 1875, the building remained historically associated with the Old Washoe Club and Con A hern's Capital Bar. Other Businesses also occupied the commercial level including a stock broker, stationary store & Hardware store. The old Washoe more (CONT OVER)					
18. ORIGINAL USE COMMERCIAL		PRESENT USE BAR/RESTAURANT		ADAPTIVE USE	
19. REFERENCES—HISTORICAL REFERENCES, PERSONAL CONTACTS, AND/OR OTHER <u>Sanborn-Perris Insurance Maps, . 1890, 1907, 1923-30.</u> <u>Bishop's Directory of Virginia City, 1876.</u>					
(CONT OVER)					
20. URBAN AREA 50,000 POP. OR MORE? <input type="checkbox"/> YES <input checked="" type="checkbox"/> NO		21. HCRS REGION	22. PUBLIC ACCESSIBILITY <input checked="" type="checkbox"/> YES, LIMITED <input type="checkbox"/> YES, UNLIMITED <input type="checkbox"/> NO <input type="checkbox"/> UNKNOWN		23. EDITOR INDEXER
24. LOCATED IN AN HISTORIC DISTRICT? <input checked="" type="checkbox"/> YES <input type="checkbox"/> NO		NAME Virginia City National Historic Landmark		DISTRICT I.D. NO	

25. PHOTOS AND SKETCH MAP OF LOCATION




HAER INVENTORY

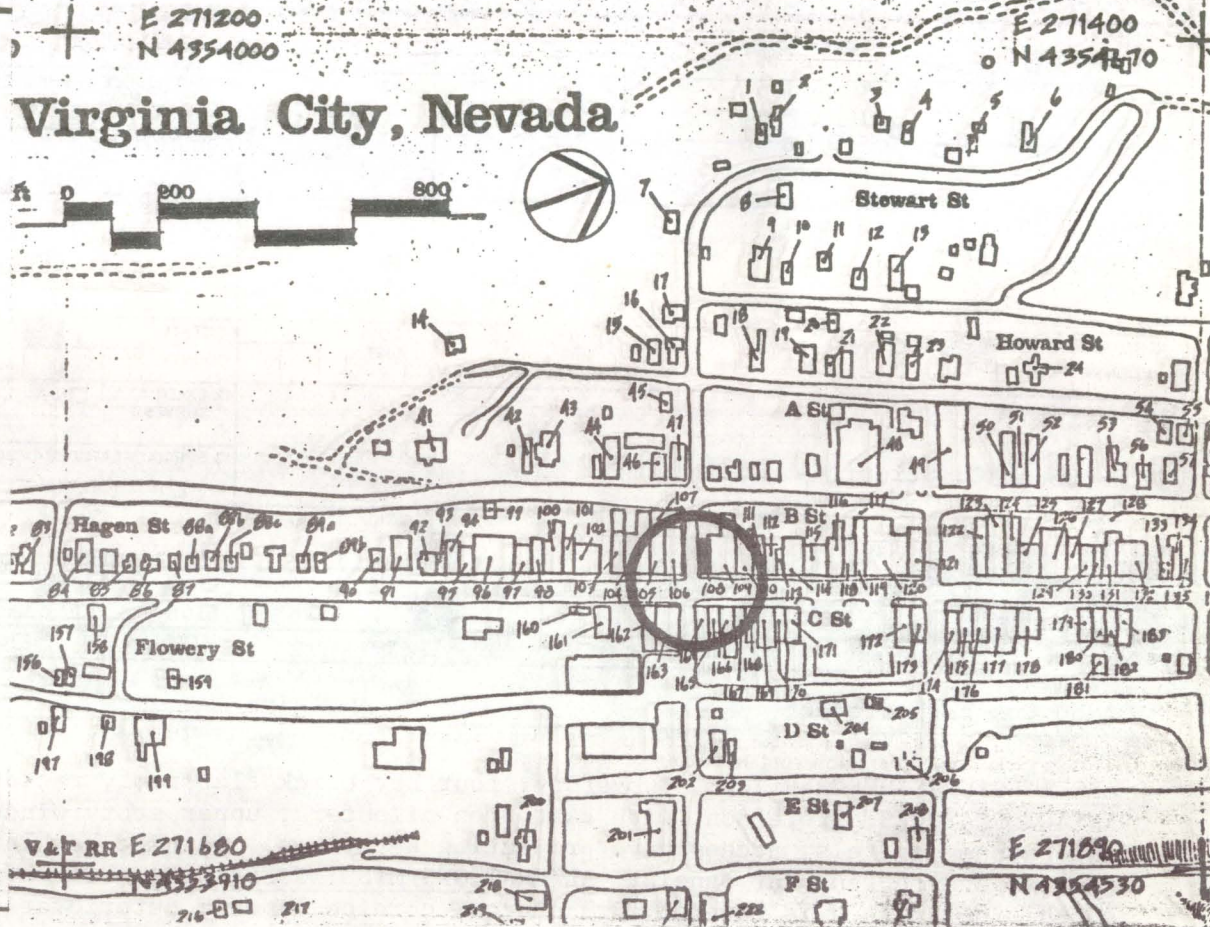
Historic American Engineering Record
Department of the Interior, Washington, D.C.

1. SITE I.D. NO 105				3. PRIORITY				4. DANGER OF DEMOLITION? (SPECIFY THREAT) <input type="checkbox"/> YES <input type="checkbox"/> NO <input type="checkbox"/> UNKNOWN					
2. INDUSTRIAL CLASSIFICATION				5. DATE 1876				6. GOVT SOURCE OF THREAT OWNER ADMIN					
								7. OWNER/ADMIN D. Hansen					
8. NAME(S) OF STRUCTURE COMMERCIAL STRUCTURE				9. OWNER'S ADDRESS Virginia City, NV 89440									
10. STATE COUNTY NV		COUNTY NAME Storey		CITY/VICINITY Virginia City		CONG. DIST. 1		STATE COUNTY		COUNTY NAME CITY/VICINITY		CONG. DIST.	
11. SITE ADDRESS (STREET & NO) 44 South C-Street				12. EXISTING SURVEYS <input type="checkbox"/> NR <input checked="" type="checkbox"/> NHL <input type="checkbox"/> HABS <input type="checkbox"/> HAER-I <input type="checkbox"/> HAER <input type="checkbox"/> NPS <input type="checkbox"/> CL6 <input type="checkbox"/> CONF <input type="checkbox"/> STATE <input type="checkbox"/> COUNTY <input type="checkbox"/> LOCAL <input type="checkbox"/> OTHER				13. SPECIAL FEATURES (DESCRIBE BELOW) <input type="checkbox"/> INTERIOR INTACT <input checked="" type="checkbox"/> EXTERIOR INTACT <input checked="" type="checkbox"/> ENVIRONS INTACT					
14. UTM ZONE		EASTING		NORTHING		SIGN		SCALE <input type="checkbox"/> 1:24 <input type="checkbox"/> 1:62.5		QUAD NAME			
								<input type="checkbox"/> OTHER					
15. CONDITION		70 <input type="checkbox"/> EXCELLENT		71 <input type="checkbox"/> GOOD		72 <input checked="" type="checkbox"/> FAIR		73 <input checked="" type="checkbox"/> DETERIORATED		74 <input type="checkbox"/> RUINS		75 <input type="checkbox"/> UNEXPOSED	
										76 <input checked="" type="checkbox"/> ALTERED		82 <input type="checkbox"/> DESTROYED	
												85 <input type="checkbox"/> DEMOLISHED	
16. INVENTORIED BY 1980 Comstock Project				AFFILIATION HAER				DATE August 1980					
17. DESCRIPTION AND BACKGROUND HISTORY, INCLUDING CONSTRUCTION DATE(S), HISTORICAL DATE(S), PHYSICAL DIMENSIONS, MATERIALS, EXTANT EQUIPMENT, AND IMPORTANT BUILDERS, ENGINEERS, ETC.													
<p><u>ARCHITECTURAL DESCRIPTION:</u> Two-story, three bay, brick, rectangular plan commercial building. Made of Brick.</p> <p><u>INTACT FEATURES:</u> Storefront has large paired doors alternating with cast fe pilasters in between. Upper story. cornice has corbel and dentil horizontal details. <u>ALTERED/MISSING FEATURES:</u> Cornice and roof line is deteriorating upper portion of cornice is missing.</p> <p><u>HISTORICAL DESCRIPTION:</u> Re-built after this site was destroyed by the V.C. fire of 1875 the commercial level of the structure served primarily as a grocery, crockery & Liquor store initially owned and operated by J.J. Mallon . In the 1890's through Ca. 1920 John Mc Grath operated a similar store at this site. During those years the upper floor was occupied by offices such as a notary public and attorneys. Apartments also occupied the second floor after the turn of the century.</p>													
18. ORIGINAL USE COMMERCIAL				PRESENT USE VACANT				ADAPTIVE USE					
19. REFERENCES—HISTORICAL REFERENCES, PERSONAL CONTACTS, AND/OR OTHER Sanborn-Perris Maps 1890, 1907, 1923,-30. Bishops Directory of Virginia City, 1878. Reno Business Directory 1911-12.													
20. URBAN AREA 50,000 POP. OR MORE? <input type="checkbox"/> YES <input checked="" type="checkbox"/> NO				21. HCRS REGION		22. PUBLIC ACCESSIBILITY <input type="checkbox"/> YES, LIMITED <input checked="" type="checkbox"/> NO <input type="checkbox"/> YES, UNLIMITED <input type="checkbox"/> UNKNOWN		23. EDITOR INDEXER					
24. LOCATED IN AN HISTORIC DISTRICT? <input checked="" type="checkbox"/> YES <input type="checkbox"/> NO				NAME Virginia City National Historic Landmark.				DISTRICT I.D. NO					

25. PHOTOS AND SKETCH MAP OF LOCATION



DESCRIPTION (CONTINUED)



REFERENCES (CONTINUED)

ABSTRACT													
HAER NO	LC	TECH REPORT	HIST REPORT	CONTEMP PHOTO	HIST PHOTO	CONTEMP DRWG	HIST DRWG	COLOR PLATE	PHOTOGRAM	SW	FIL		

HAER INVENTORY

Historic American Engineering Record
Department of the Interior, Washington, D.C.

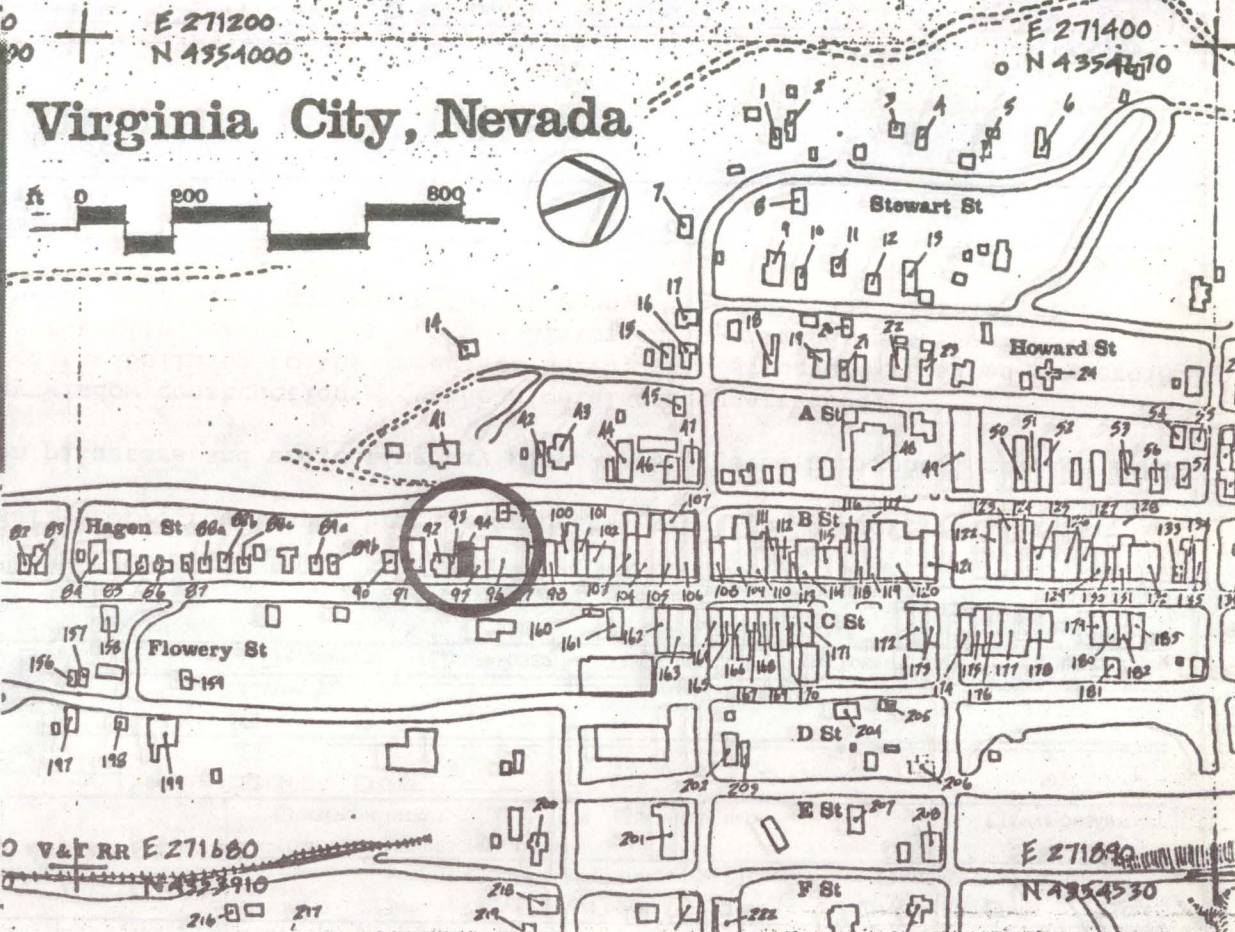


1. SITE I.D. NO 108		3. PRIORITY		4. DANGER OF DEMOLITION? (SPECIFY THREAT)	
2. INDUSTRIAL CLASSIFICATION		5. DATE CA-1876		6. GOVT SOURCE OF THREAT	
8. NAME(S) OF STRUCTURE CRYSTAL BAR		9. OWNER'S ADDRESS Virginia City, Nevada 89440		7. OWNER/ADMIN Marks, William & Margaret	
10. STATE COUNTY NV		CITY/VICINITY Virginia City		CONG. DIST. 1	
11. SITE ADDRESS (STREET & NO) 38 South C. Street		12. EXISTING SURVEYS		13. SPECIAL FEATURES (DESCRIBE BELOW)	
14. UTM ZONE EASTING NORTHING SIGN		SCALE 1:24 1:62.5		QUAD NAME	
15. CONDITION 70 EXCELLENT 71 GOOD 72 FAIR 73 DETERIORATED		74 RUINS 75 UNEXPOSED 76 ALTERED 82 DESTROYED 85 DEMOLISHED		DATE July 1980	
16. INVENTORIED BY 1980 Comstock Project		AFFILIATION HAER		DATE	
17. DESCRIPTION AND BACKGROUND HISTORY, INCLUDING CONSTRUCTION DATE(S), HISTORICAL DATE(S), PHYSICAL DIMENSIONS, MATERIALS, EXTANT EQUIPMENT, AND IMPORTANT BUILDERS, ENGINEERS, ETC. ARCHITECTURAL DESCRIPTION: Two-story, four bay brick flat roof, rectangular plan commercial building. INTACT FEATURES: Storefront with cast iron pilasters, upper story windows have segmental brick arches extending into stone capitals, arches have projecting keystones. Cornice has large scrolled brackets alternating with dentils and rectangular panels. ALTERATIONS/MISSING FEATURES: Storefront is altered with display articles, south side surface is covered with stucco, cornice line is deteriorating at corners. This building appears to have originally been a Dry Goods and Clothing Store, operated by Banner Brothers, while the second floor was occupied by insurance agents representing more than ten national companies. It remained a dry goods and clothing store well past the turn of the century. In 1930 the building was listed as vacant.					
18. ORIGINAL USE Clothing		PRESENT USE Bar		ADAPTIVE USE	
19. REFERENCES—HISTORICAL REFERENCES, PERSONAL CONTACTS, AND/OR OTHER Sanborn-Perris Maps 1890, 1907, 1923, 1930. Nevada Business Directory 1882. Reno Business Directory 1911-12. Bishop's Directory of Virginia City 1878-79.					
20. URBAN AREA 50,000 POP. OR MORE? YES NO		21. HCRS REGION		22. PUBLIC ACCESSIBILITY	
24. LOCATED IN AN HISTORIC DISTRICT? YES NO		NAME Virginia City National Historic Landmark		DISTRICT I.D. NO	

(CONT OVER)

(CONT OVER)

940

25. PHOTOS AND SKETCH MAP OF LOCATION



REFERENCES (CONTINUED)

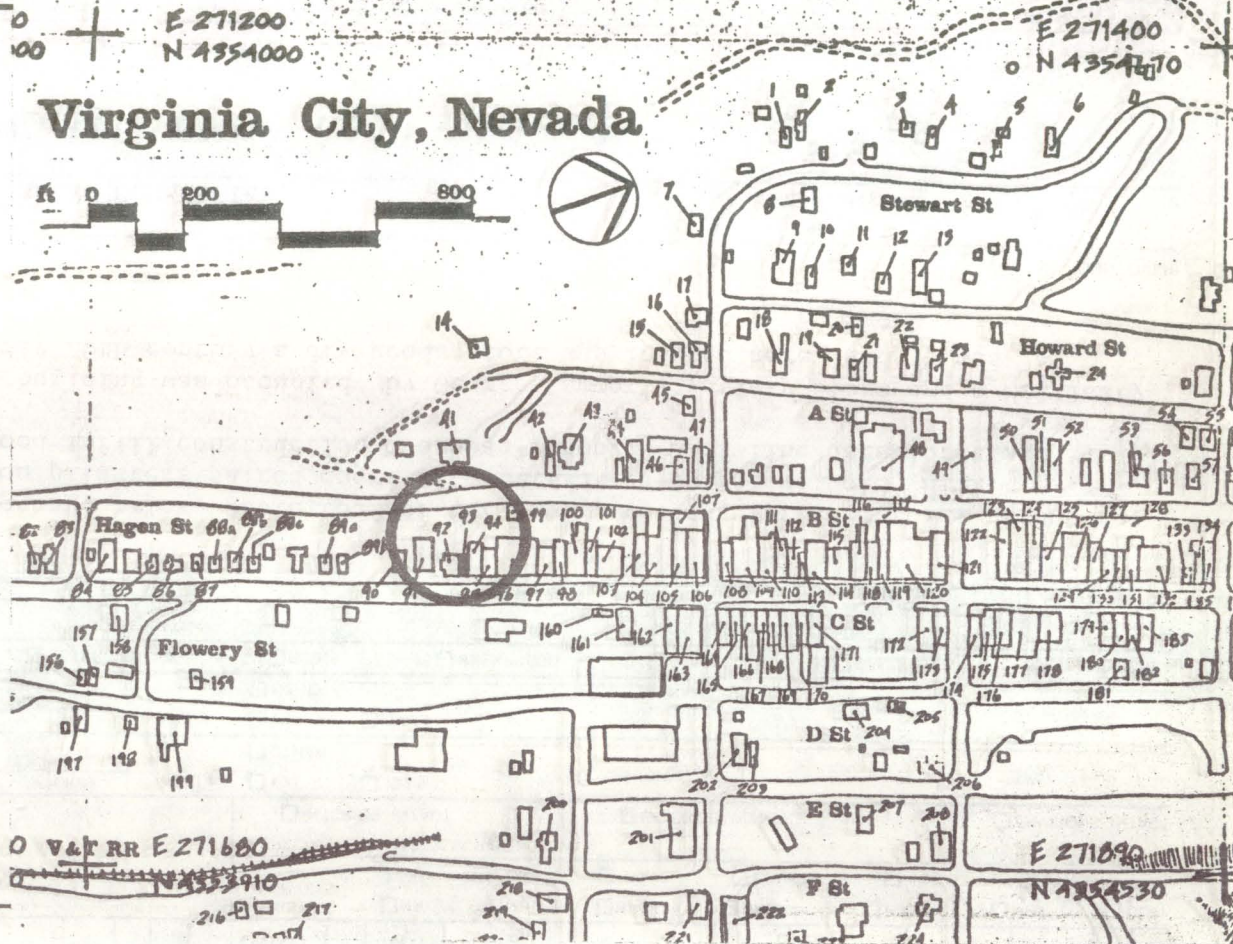
ABSTRACT

HAER NO	LC	TECH REPORT	HIST REPORT	CONTEMP PHOTO	HIST PHOTO	CONTEMP DRWG	HIST DRWG	COLOR PLATE	PHOTOGRAM	SW	FIL

276

1. SITE I.D. NO 94										HAER INVENTORY										Historic American Engineering Record Department of the Interior, Washington, D.C.																			
2. INDUSTRIAL CLASSIFICATION										3. PRIORITY										4. DANGER OF DEMOLITION? (SPECIFY THREAT) <input type="checkbox"/> YES <input type="checkbox"/> NO <input type="checkbox"/> UNKNOWN																			
										5. DATE Ca 1875										6. GOVT SOURCE OF THREAT OWNER ADMIN																			
																				7. OWNER/ADMIN Eric Kraemer																			
8. NAME(S) OF STRUCTURE TURQUOISE SHOP/VACANT SHOP										9. OWNER'S ADDRESS Virginia City, NV 89440																													
10. STATE NV COUNTY Storey CITY/VICINITY Virginia City CONG. DIST. 1										10. STATE NV COUNTY CITY/VICINITY CONG. DIST.																													
11. SITE ADDRESS (STREET & NO) 76-78A South C-Street										12. EXISTING SURVEYS <input type="checkbox"/> NR <input checked="" type="checkbox"/> NHL <input type="checkbox"/> HABS <input type="checkbox"/> HAER-I <input type="checkbox"/> HAER <input type="checkbox"/> NPS <input type="checkbox"/> CL6 <input type="checkbox"/> CONF <input type="checkbox"/> STATE <input type="checkbox"/> COUNTY <input type="checkbox"/> LOCAL <input type="checkbox"/> OTHER																													
										13. SPECIAL FEATURES (DESCRIBE BELOW) <input type="checkbox"/> INTERIOR INTACT <input checked="" type="checkbox"/> EXTERIOR INTACT <input type="checkbox"/> ENVIRONS INTACT																													
14. UTM ZONE EASTING NORTHING SIGN SCALE 1:24 1:62.5 OTHER QUAD NAME										14. UTM ZONE EASTING NORTHING SIGN SCALE 1:24 1:62.5 OTHER QUAD NAME																													
15. CONDITION 70 <input type="checkbox"/> EXCELLENT 71 <input type="checkbox"/> GOOD 72 <input checked="" type="checkbox"/> FAIR 73 <input type="checkbox"/> DETERIORATED 74 <input type="checkbox"/> RUINS 75 <input type="checkbox"/> UNEXPOSED 76 <input checked="" type="checkbox"/> ALTERED 82 <input type="checkbox"/> DESTROYED 85 <input type="checkbox"/> DEMOLISHED																																							
16. INVENTORIED BY 1980 Comstock Project										AFFILIATION HAER										DATE August 1980																			
17. DESCRIPTION AND BACKGROUND HISTORY, INCLUDING CONSTRUCTION DATE(S), HISTORICAL DATE(S), PHYSICAL DIMENSIONS, MATERIALS, EXTANT EQUIPMENT, AND IMPORTANT BUILDERS, ENGINEERS, ETC. <u>ARCHITECTURAL DESCRIPTION:</u> One and one-half-story, four bays, brick, corrugated metal gable roof, rectangular commercial structure. <u>INTACT FEATURES:</u> Storefront has cast iron pilasters and projecting bay windows. Staggered horizontal cornice lines with corbelling and dentils below. <u>ALTERED /MISSING FEATURES:</u> Storefront bay window construction. Overhead metal canopy attached. <u>HISTORICAL DESCRIPTION:</u> Similar in style to the building to the immediate North, this structure remained commercially active throughout the nineteenth and early twentieth century. It too was historically divided into two separate businesses which, over time included; a cobbler, notions & Vanity shop, Dry goods, and clothing store. (CONT OVER)																																							
18. ORIGINAL USE COMMERCIAL										PRESENT USE VACANT										ADAPTIVE USE																			
19. REFERENCES—HISTORICAL REFERENCES, PERSONAL CONTACTS, AND/OR OTHER Sanborn-Perris Maps, 1890, 1907, 1923, 1930.																																							
20. URBAN AREA 50,000 POP. OR MORE? <input type="checkbox"/> YES <input checked="" type="checkbox"/> NO										21. HCRS REGION										22. PUBLIC ACCESSIBILITY <input type="checkbox"/> YES, LIMITED <input checked="" type="checkbox"/> YES, UNLIMITED <input type="checkbox"/> NO <input type="checkbox"/> UNKNOWN										23. EDITOR INDEXER									
24. LOCATED IN AN HISTORIC DISTRICT? <input checked="" type="checkbox"/> YES <input type="checkbox"/> NO										NAME Virginia City National Historic Landmark										DISTRICT I.D. NO																			

25. PHOTOS AND SKETCH MAP OF LOCATION



DESCRIPTION (CONTINUED)

REFERENCES (CONTINUED)

ABSTRACT													
HAER NO	LC	TECH REPORT	HIST REPORT	CONTEMP PHOTO	HIST PHOTO	CONTEMP DRWG	HIST DRWG	COLOR PLATE	PHOTOGRAM	SW	FIL		

HAER INVENTORY

Historic American Engineering Record
Department of the Interior, Washington, D.C.

1. SITE I.D. NO 93

2. INDUSTRIAL CLASSIFICATION

3. PRIORITY

4. DANGER OF DEMOLITION?
(SPECIFY THREAT)

☐ YES ☐ NO ☐ UNKNOWN

5. DATE

Ca. 1876

6. GOVT SOURCE OF THREAT

OWNER

ADMIN

7. OWNER/ADMIN

Eric Kraemer

8. NAME(S) OF STRUCTURE

VACANT

9. OWNER'S ADDRESS

Virginia City, NV 89440

10. STATE
COUNTY

NV

COUNTY NAME

Storey

CITY/VICINITY

Virginia City

CONG.
DIST.

1

STATE
COUNTY

COUNTY NAME

CITY/VICINITY

CONG.
DIST.

11. SITE ADDRESS (STREET & NO)

78 South C-Street

12. EXISTING
SURVEYS

☐ NR

☒ NHL

☐ HABS

☐ HAER-I

☐ HAER

☐ NPS

☐ CL6

☐ CONF

☐ STATE

☐ COUNTY

☐ LOCAL

☐ OTHER

13. SPECIAL FEATURES (DESCRIBE BELOW)

☐ INTERIOR INTACT

☒ EXTERIOR INTACT

☐ ENVIRONS INTACT

14. UTM ZONE EASTING NORTHING SIGN

SCALE

☐ 1:24

☐ 1:62.5

QUAD
NAME

☐ OTHER

UTM ZONE EASTING NORTHING SIGN

SCALE

☐ 1:24

☐ 1:62.5

QUAD
NAME

☐ OTHER

15. CONDITION

70 ☐ EXCELLENT

71 ☐ GOOD

72 ☒ FAIR

73 ☒ DETERIORATED

74 ☐ RUINS

75 ☐ UNEXPOSED

76 ☒ ALTERED

82 ☐ DESTROYED

85 ☐ DEMOLISHED

16. INVENTORIED BY

1980 Comstock Project

AFFILIATION

HAER

DATE

August 1980

17. DESCRIPTION AND BACKGROUND HISTORY, INCLUDING CONSTRUCTION DATE(S), HISTORICAL DATE(S), PHYSICAL DIMENSIONS, MATERIALS, EXTANT EQUIPMENT, AND IMPORTANT BUILDERS, ENGINEERS, ETC.

ARCHITECTURAL DESCRIPTION: One-story, two bay, brick, gable roof of tar paper, rectangular commercial structure.
INTACT FEATURES: Storefront has cast iron pilasters paired doors with pacific co-operative Gold Hill.
ALTERED/MISSING FEATURES: Storefront - wood infill construction overhead canopy. Roof line deteriorating.
One wood addition.
HISTORICAL DESCRIPTION: Commercially the building was occupied by George Lammor's Variety Store and a Millinary shop during the 19th century. In the early 20th century a dry goods store was located here, and it was later listed simply as storage.

(CONT OVER)

18. ORIGINAL USE

COMMERCIAL

PRESENT USE

VACANT COMMERCIAL

ADAPTIVE USE

19. REFERENCES—HISTORICAL REFERENCES, PERSONAL CONTACTS, AND/OR OTHER

Sanborn-Perris Insurance Maps, . 1990, 1907, 1923, 1930.

(CONT OVER)

20. URBAN AREA 50,000
POP. OR MORE?

☐ YES ☒ NO

21. HCRS REGION

22. PUBLIC ACCESSIBILITY

☐ YES, LIMITED

☐ YES, UNLIMITED

☒ NO

☐ UNKNOWN

23. EDITOR
INDEXER

24. LOCATED IN AN HISTORIC DISTRICT?

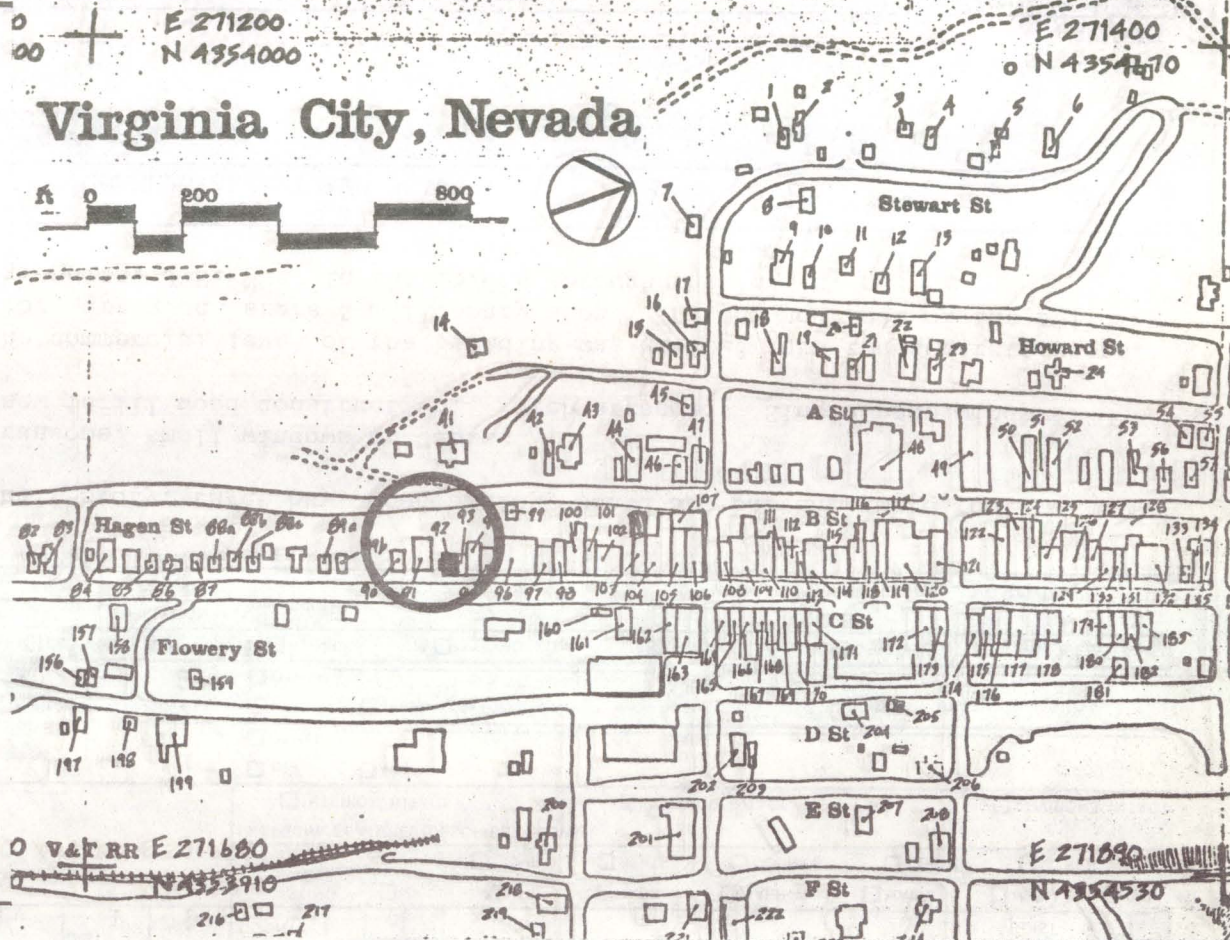

☒ YES

☐ NO

NAME Virginia City National Historic Landmark

DISTRICT I.D. NO

25. PHOTOS AND SKETCH MAP OF LOCATION



DESCRIPTION (CONTINUED)

REFERENCES (CONTINUED)

ABSTRACT

HAER NO	LC	TECH REPORT	HIST REPORT	CONTEMP PHOTO	HIST PHOTO	CONTEMP DRWG	HIST DRWG	COLOR PLATE	PHOTOGRAM	SW	FI

HAER INVENTORY

Historic American Engineering Record
Department of the Interior, Washington, D.C.

1. SITE I.D. NO 92

2. INDUSTRIAL CLASSIFICATION

3. PRIORITY

4. DANGER OF DEMOLITION?
(SPECIFY THREAT)

☐ YES ☒ NO ☐ UNKNOWN

5. DATE

Ca. 1875

6. GOVT SOURCE OF THREAT

OWNER

ADMIN

7. OWNER/ADMIN

M. Clark

8. NAME(S) OF STRUCTURE

RIATA GALLERY BRASS

9. OWNER'S ADDRESS

Virginia City, NV 89440

10. STATE
COUNTY

NV

COUNTY NAME

Storey

CITY/VICINITY

Virginia City

CONG.
DIST.

1

STATE
COUNTY

NV

COUNTY NAME

CITY/VICINITY

CONG.
DIST.

11. SITE ADDRESS (STREET & NO)

82-82A South C-Street

12. EXISTING
SURVEYS

☐ NR

☒ NHL

☐ HABS

☐ HAER-I

☐ HAER

☐ NPS

☐ CL6

☐ CONF

☐ STATE

☐ COUNTY

☐ LOCAL

☐ OTHER

13. SPECIAL FEATURES (DESCRIBE BELOW)

☐ INTERIOR INTACT

☒ EXTERIOR INTACT

☐ ENVIRONS INTACT

14. UTM ZONE

EASTING

NORTHING

SIGN

SCALE

☐ 1:24

☐ 1:62.5

QUAD

NAME

☐ OTHER

UTM ZONE

EASTING

NORTHING

SIGN

SCALE

☐ 1:24

☐ 1:62.5

QUAD

NAME

☐ OTHER

15. CONDITION

70 ☐ EXCELLENT

71 ☐ GOOD

72 ☒ FAIR

73 ☐ DETERIORATED

74 ☐ RUINS

75 ☐ UNEXPOSED

76 ☒ ALTERED

82 ☐ DESTROYED

85 ☐ DEMOLISHED

16. INVENTORIED BY

1980 Comstock Project

AFFILIATION

HAER

DATE

August 1980

17. DESCRIPTION AND BACKGROUND HISTORY, INCLUDING CONSTRUCTION DATE(S), HISTORICAL DATE(S), PHYSICAL DIMENSIONS, MATERIALS, EXTANT EQUIPMENT, AND IMPORTANT BUILDERS, ENGINEERS, ETC.

ARCHITECTURAL DESCRIPTION: Two and one-half-story, three bay, wood siding, board and batten, gable roof, rectangular commercial structure.

INTACT FEATURES: Storefront doors with transoms, small windows on Gables

ALTERED/MISSING FEATURES: Storefront has new infill wood construction. Porch attached. Single pane windows. Roof line is deteriorating.

HISTORICAL DESCRIPTION: Historically the commercial level of the building was divided into two separate shops, which in the 19th century included a tailor, dry goods store & millionaire shop. The second floor of the building was occupied by one of V.C.'s best photographers, J.S. Noe, in the 1870's through the 1890's. By 1923 the structure was listed as vacant.

(CONT OVER)

18. ORIGINAL USE

COMMERCIAL

PRESENT USE

COMMERCIAL/ART AND BRASS

ADAPTIVE USE

19. REFERENCES—HISTORICAL REFERENCES, PERSONAL CONTACTS, AND/OR OTHER

Sanborn-Perris Maps 1890, 1907, 1923, 1930.

(CONT OVER)

20. URBAN AREA 50,000
POP. OR MORE?

☐ YES ☒ NO

21. HCRS REGION

22. PUBLIC ACCESSIBILITY

☒ YES, LIMITED

☐ YES, UNLIMITED

☐ NO

☐ UNKNOWN

23. EDITOR
INDEXER

24. LOCATED IN AN HISTORIC DISTRICT?

☒ YES

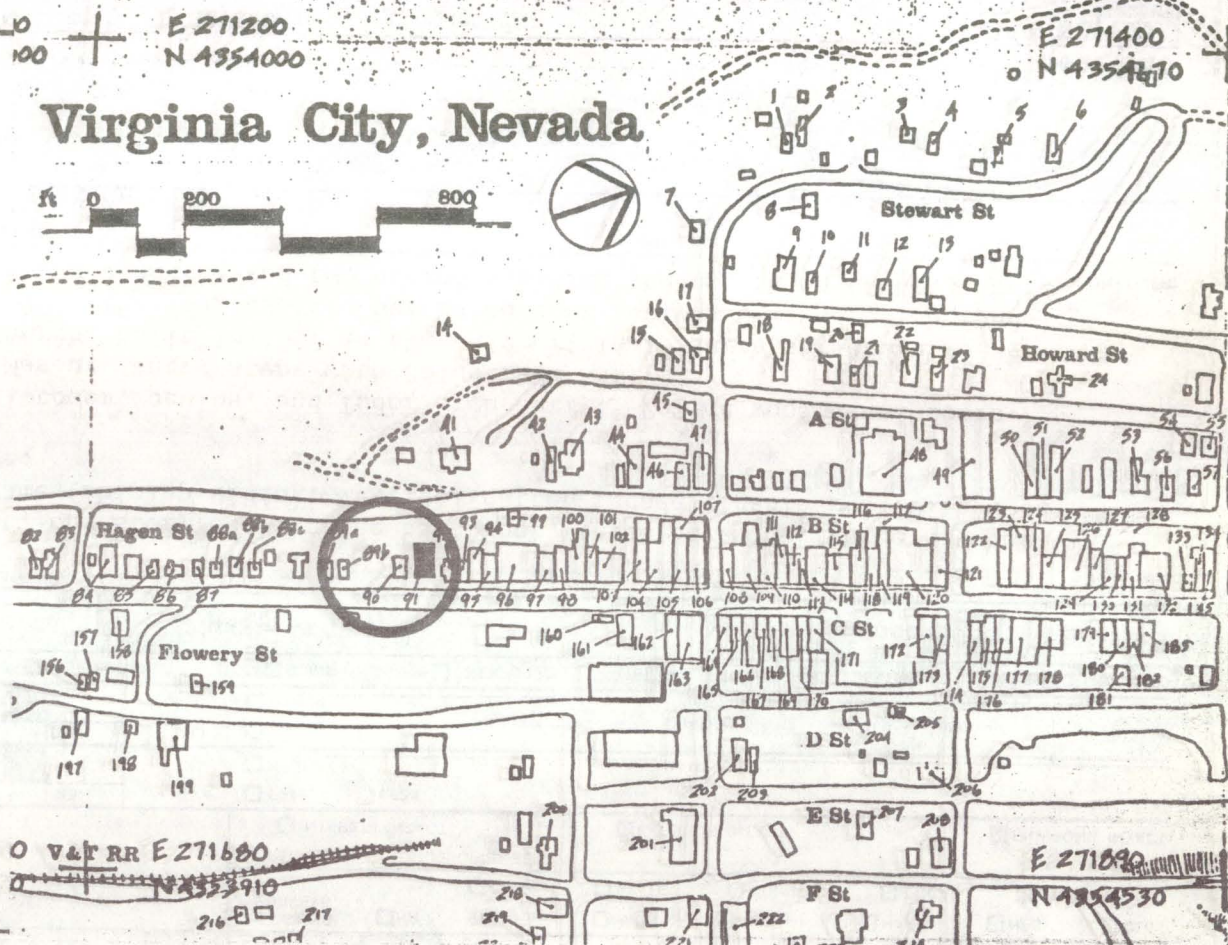

☐ NO

NAME

Virginia City National Historic District

DISTRICT I.D. NO

25. PHOTOS AND SKETCH MAP OF LOCATION



DESCRIPTION (CONTINUED)

side. The rent obtained from these stores helped to maintain the church and the second floors were used as a study and parsonage. The Presbyterian Congregation was organized in Virginia City in 1862 and at the height of the boom during the 1870's numbered about 750 members. After the mines declined, the congregation dwindled and by 1931 the church became known as the "Union Sunday School." The church closed in 1947 and fell into deterioration. The church has since been restored and is again open for services.

REFERENCES (CONTINUED)

ABSTRACT														
HAER NO	LC	TECH REPORT	HIST REPORT	CONTEMP PHOTO	HIST PHOTO	CONTEMP DRWG	HIST DRWG	COLOR PLATE	PHOTOGRAM	SW	FIL			

HAER INVENTORY

Historic American Engineering Record
Department of the Interior, Washington, D.C.

1. SITE I.D. NO 91

2. INDUSTRIAL CLASSIFICATION

3. PRIORITY

4. DANGER OF DEMOLITION?
(SPECIFY THREAT)

☐ YES ☐ NO ☐ UNKNOWN

5. DATE

1867

6. GOVT SOURCE OF THREAT

OWNER

ADMIN

7. OWNER/ADMIN

8. NAME(S) OF STRUCTURE

PRESBYTERIAN CHURCH Block 144 Lot 17

9. OWNER'S ADDRESS

10. STATE COUNTY N V Storey

CITY/VICINITY

Virginia City

CONG. DIST. 1

STATE COUNTY

COUNTY NAME

CITY/VICINITY

CONG. DIST.

11. SITE ADDRESS (STREET & NO)

Location: South. C-Street

12. EXISTING SURVEYS

☐ NR

☒ NHL

☐ HABS

☐ HAER-I

☐ HAER

☐ NPS

☐ CL6

☐ CONF

☐ STATE

☐ COUNTY

☐ LOCAL

☐ OTHER

13. SPECIAL FEATURES (DESCRIBE BELOW)

☐ INTERIOR INTACT

☒ EXTERIOR INTACT

☒ ENVIRONS INTACT

14. UTM ZONE

EASTING

NORTHING

SIGN

SCALE

☐ 1:24

☐ 1:62.5

QUAD NAME

☐ OTHER

UTM ZONE

EASTING

NORTHING

SIGN

SCALE

☐ 1:24

☐ 1:62.5

QUAD NAME

☐ OTHER

15. CONDITION

70 ☐ EXCELLENT

71 ☒ GOOD

72 ☐ FAIR

73 ☐ DETERIORATED

74 ☐ RUINS

75 ☐ UNEXPOSED

76 ☐ ALTERED

82 ☐ DESTROYED

85 ☐ DEMOLISHED

16. INVENTORIED BY

Rebecca Herbst/ 1980 Comstock Project

AFFILIATION

Haer

DATE

August 1980

17. DESCRIPTION AND BACKGROUND HISTORY, INCLUDING CONSTRUCTION DATE(S), HISTORICAL DATE(S), PHYSICAL DIMENSIONS, MATERIALS, EXTANT EQUIPMENT, AND IMPORTANT BUILDERS, ENGINEERS, ETC.

ARCHITECTURAL DESCRIPTION: One-story front, one-story back, three bay front, three bay side, three bay back, foundation random ashlar masonry, wood frame (shiplap siding; Vertical batten facade), gable roof with wood shingles, rectangular commercial structure.

INTACT FEATURES: Projecting Nave with bell tower, oculus, and Tudor arch entry. Paired wood panel doors. Lancet sash windows with stained glass. Masonry entry steps with Balustrade Rail.

HISTORICAL DESCRIPTION: The prebyterian Church, built in 1867 is the only original church structure in Virginia City which escaped the fire of 1875. The congregation purchased four lots on C-Street with funds raised from mining stocks and erected on these a church and two stores flanking the church on either more (CONT OVER)

18. ORIGINAL USE

CHURCH

PRESENT USE

CHURCH

ADAPTIVE USE

19. REFERENCES—HISTORICAL REFERENCES, PERSONAL CONTACTS, AND/OR OTHER

Thompson & Wests' History of Nevada, p. 215.
Nevada Appeal, Nov. 2, 1975.

20. URBAN AREA 50,000 POP. OR MORE?

☐ YES ☒ NO

21. HCRS REGION

22. PUBLIC ACCESSIBILITY

☒ YES, LIMITED

☐ YES, UNLIMITED

☐ NO

☐ UNKNOWN

23. EDITOR

INDEXER

24. LOCATED IN AN HISTORIC DISTRICT?

☒ YES

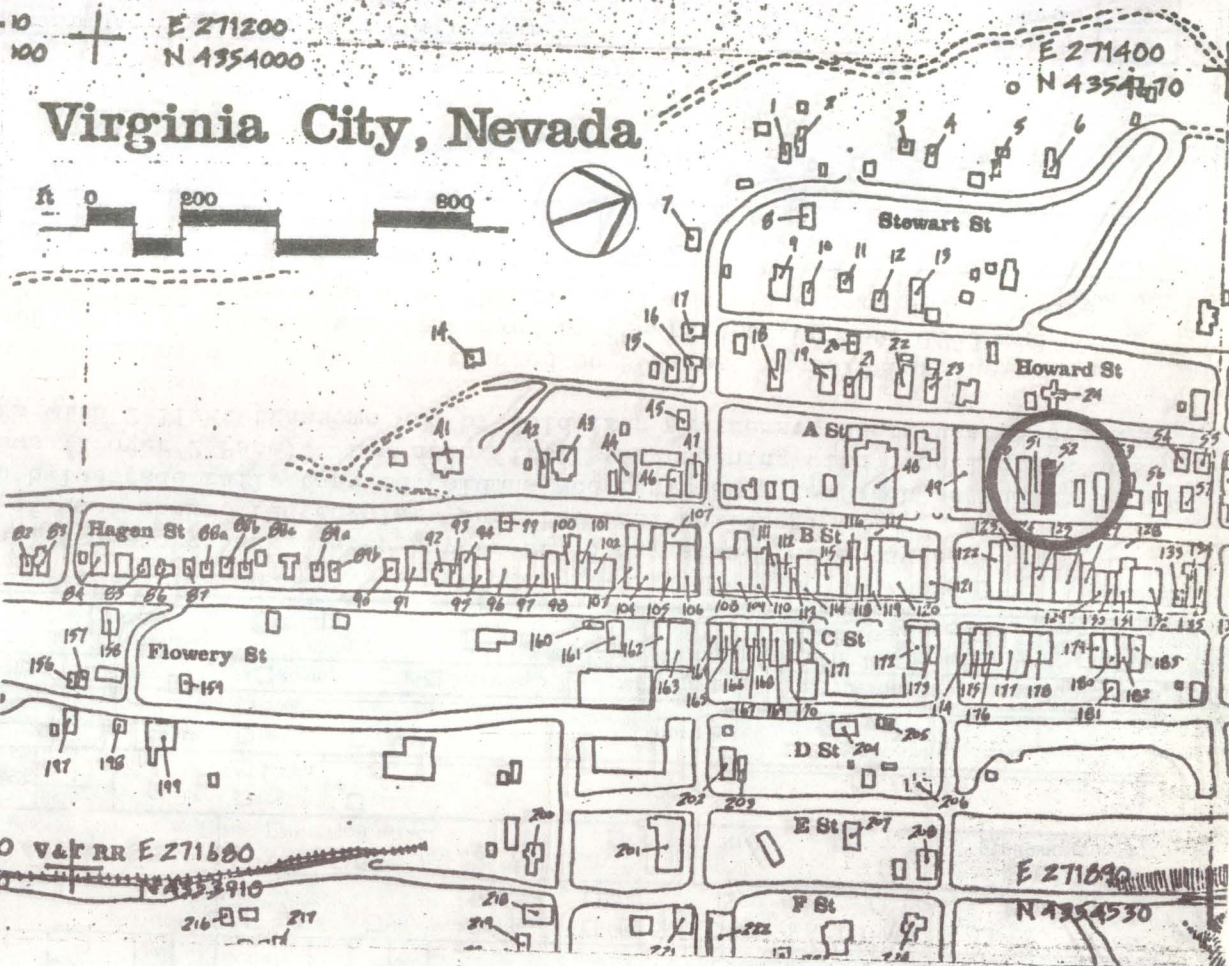

☐ NO

NAME Virginia City National Historic Landmark

DISTRICT I.D. NO

(CONT OVER)

25. PHOTOS AND SKETCH MAP OF LOCATION



DESCRIPTION (CONTINUED)

basement used as a hall. The Virginia Miners Union was organized in 1863 and exerted a great influence on the future of all mining unions. It secured the highest minimum wage for its members and prescribed that all miners belong to the union.

REFERENCES (CONTINUED)

ABSTRACT														
HAER NO	LC	TECH REPORT	HIST REPORT	CONTEMP PHOTO	HIST PHOTO	CONTEMP DRWG	HIST DRWG	COLOR PLATE	PHOTOGRAM	SW	FIL			

HAER INVENTORY

Historic American Engineering Record
Department of the Interior, Washington, D.C.

1. SITE I.D. NO 52

2. INDUSTRIAL CLASSIFICATION

3. PRIORITY

4. DANGER OF DEMOLITION?
(SPECIFY THREAT)

☐ YES ☐ NO ☐ UNKNOWN

5. DATE
1876

6. GOVT SOURCE OF THREAT

OWNER

ADMIN

7. OWNER/ADMIN

International Order of Eagles

8. NAME(S) OF STRUCTURE

MINERS UNION HALL Block 83 Lot 11

9. OWNER'S ADDRESS

Virginia City, Nevada 89440

10. STATE
COUNTY

N V

COUNTY NAME

Storey

CITY/VICINITY

Virginia City

CONG.
DIST.

1

STATE
COUNTY

COUNTY NAME

CITY/VICINITY

CONG.
DIST.

11. SITE ADDRESS (STREET & NO)

Location: West side of B-Street: Fourth structure
South of Union Street.

12. EXISTING
SURVEYS

☐ NR

☒ NHL

☐ HABS

☐ HAER-I

☐ HAER

☐ NPS

☐ CL6

☐ CONF

☐ STATE

☐ COUNTY

☐ LOCAL

☐ OTHER

13. SPECIAL FEATURES (DESCRIBE BELOW)

☐ INTERIOR INTACT

☒ EXTERIOR INTACT

☒ ENVIRONS INTACT

14. UTM ZONE

EASTING

NORTHING

SIGN

SCALE

☐ 1:24

☐ 1:62.5

QUAD
NAME

☐ OTHER

UTM ZONE

EASTING

NORTHING

SIGN

SCALE

☐ 1:24

☐ 1:62.5

QUAD
NAME

☐ OTHER

15. CONDITION

70 ☐ EXCELLENT

71 ☒ GOOD

72 ☐ FAIR

73 ☐ DETERIORATED

74 ☐ RUINS

75 ☐ UNEXPOSED

76 ☐ ALTERED

82 ☐ DESTROYED

85 ☐ DEMOLISHED

16. INVENTORIED BY

Rebecca Herbst/ 1980 Comstock Project

AFFILIATION

HAER Historian

DATE

August, 1980

17. DESCRIPTION AND BACKGROUND HISTORY, INCLUDING CONSTRUCTION DATE(S), HISTORICAL DATE(S), PHYSICAL DIMENSIONS, MATERIALS, EXTANT EQUIPMENT, AND IMPORTANT BUILDERS, ENGINEERS, ETC.

ARCHITECTURAL DESCRIPTION: Two-story front, two-story back, three bay front, 8 bay side, three bay back, brick building (Common Bond) Pitched roof of wood shake, rectangular institutional building.
INTACT FEATURES: Wood sidewalk canopy with balustrade rail, tapered columns and capitals. Low arch second story openings with keystones. Sash windows (2 over 2 Pane). Low arch first story opening with iron lintels and keystones. Three sets of glass panel doors with 2-light transoms and bi-fold iron shutters. Denticulated brick cornice. Brick parapet facade.
HISTORICAL DESCRIPTION: The first Virginia Miners Union Hall was constructed on B-Street in 1870 for the provision of its large membership(about 400). This building was destroyed by the fire of October 1875 and in its place was built the \$15,000 Miners Union Library containing a library, ball and classrooms and a more (CONT OVER)

18. ORIGINAL USE

UNION HALL

PRESENT USE

GUN & ART SHOP

ADAPTIVE USE

19. REFERENCES—HISTORICAL REFERENCES, PERSONAL CONTACTS, AND/OR OTHER

Territorial Enterprise, August 25, 1870.
Thompson & Wests' History of Nevada, 1881, pp. 260-261.

20. URBAN AREA 50,000
POP. OR MORE? ☐ YES ☒ NO

21. HCRS REGION

22. PUBLIC ACCESSIBILITY

☐ YES, LIMITED

☐ YES, UNLIMITED

☐ NO

☐ UNKNOWN

23. EDITOR
INDEXER

24. LOCATED IN AN HISTORIC DISTRICT?

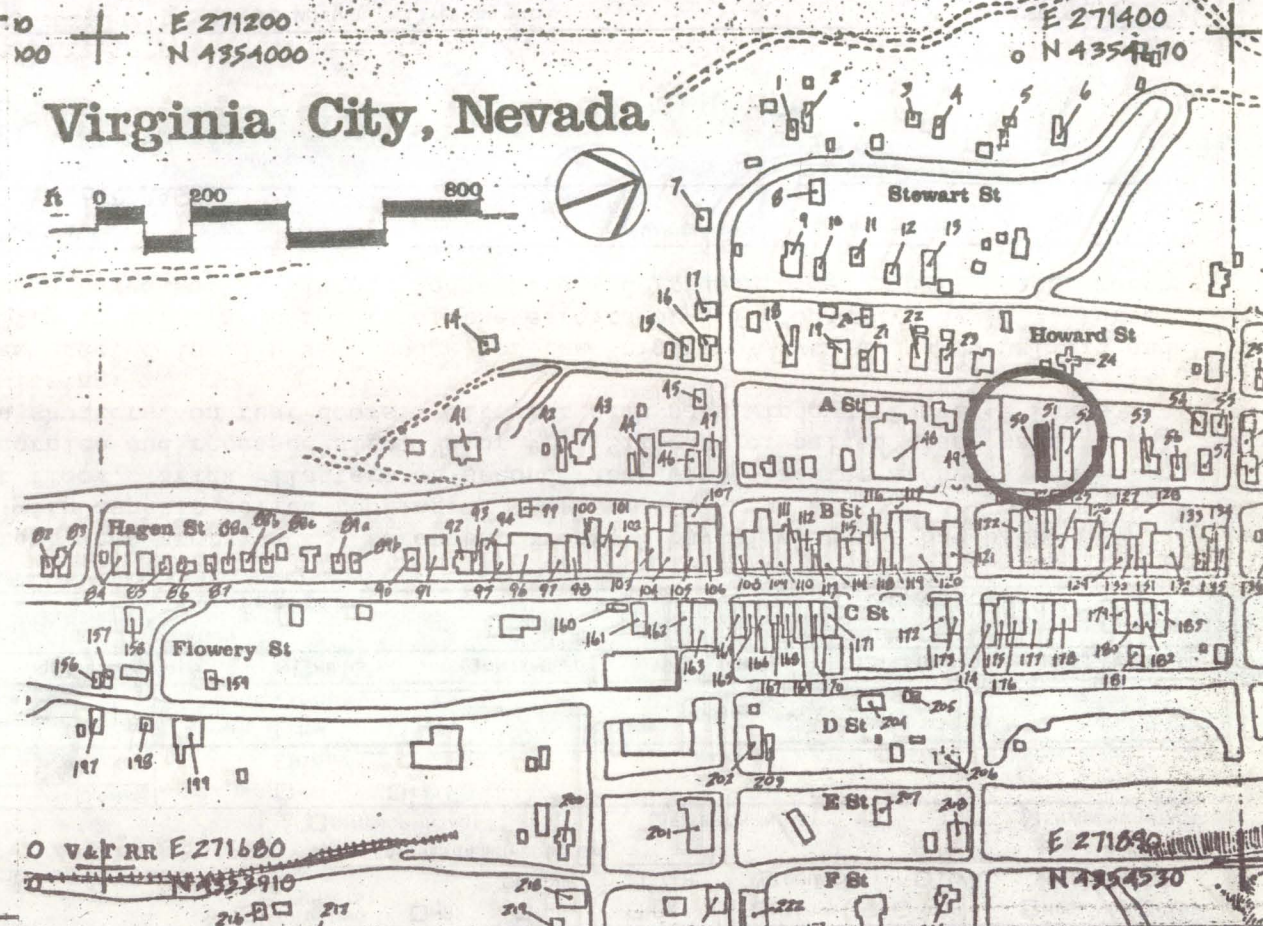

☒ YES

☐ NO

NAME Virginia City National Historic Landmark

DISTRICT I.D. NO

25. PHOTOS AND SKETCH MAP OF LOCATION



DESCRIPTION (CONTINUED)

having a membership of about 80 members. Virginia City boasted the strongest Knights of Pythias group in Nevada.

REFERENCES (CONTINUED)

ABSTRACT														
HAER NO	LC	TECH REPORT	HIST REPORT	CONTEMP PHOTO	HIST PHOTO	CONTEMP DRWG	HIST DRWG	COLOR PLATE	PHOTOGRAM	SW	FIL			

296
1. SITE I.D. NO. 50

HAER INVENTORY

Historic American Engineering Record
Department of the Interior, Washington, D.C.

2. INDUSTRIAL CLASSIFICATION

3. PRIORITY

4. DANGER OF DEMOLITION?
(SPECIFY THREAT)☐ YES ☐ NO ☐ UNKNOWN

5. DATE

1876

6. GOVT SOURCE OF THREAT

OWNER

ADMIN

7. OWNER/ADMIN

Barton, Louis

8. NAME(S) OF STRUCTURE

KNIGHTS OF PYTHIAS Block 83 Lot B.

9. OWNER'S ADDRESS

Virginia City, Nevada 89440

10. STATE
COUNTY

N 7

COUNTY NAME

Storey

CITY/VICINITY

Virginia City

CONG.
DIST.

1

STATE
COUNTY

COUNTY NAME

CITY/VICINITY

CONG.
DIST.

11. SITE ADDRESS (STREET & NO.)

Location: West side of B-Street; Second structure
South of Union Street.12. EXISTING
SURVEYS☐ NR☒ NHL☐ HABS☐ HAER-I☐ HAER☐ NPS☐ CL6☐ CONF☐ STATE☐ COUNTY☐ LOCAL☐ OTHER

13. SPECIAL FEATURES (DESCRIBE BELOW)

☐ INTERIOR INTACT☒ EXTERIOR INTACT☒ ENVIRONS INTACT

14. UTM ZONE

EASTING

NORTHING

SIGN

SCALE

☐ 1:24☐ 1:62.5QUAD
NAME☐ OTHER

UTM ZONE

EASTING

NORTHING

SIGN

SCALE

☐ 1:24☐ 1:62.5QUAD
NAME☐ OTHER

15. CONDITION

70 ☐ EXCELLENT71 ☐ GOOD72 ☒ FAIR73 ☐ DETERIORATED74 ☐ RUINS75 ☐ UNEXPOSED76 ☐ ALTERED82 ☐ DESTROYED85 ☐ DEMOLISHED

16. INVENTORIED BY

Rebecca Herbst/ 1980 Comstock Project

AFFILIATION

HAER Historian

DATE

August 1980

17. DESCRIPTION AND BACKGROUND HISTORY, INCLUDING CONSTRUCTION DATE(S), HISTORICAL DATE(S), PHYSICAL DIMENSIONS,
MATERIALS, EXISTANT EQUIPMENT, AND IMPORTANT BUILDERS, ENGINEERS, ETC.ARCHITECTURAL DESCRIPTION: Two-story front, two-story back, three bay front, 8 bay side, three bay back,
Brick structure (common Bond) gable roof with asphalt rolled roofing.INTACT FEATURES: Iron Pilasters on first floor. Brick Pilasters on second floor with circular arches
from spring line. Parapet facade with cornice and recessed sign, "K of P". Six sets of paired glass panel
doors with 2-light transom. Hinged iron shutters, on rear doors. Circular arch sash windows (2 over 2 Panes).MISSING FEATURES: Wood sidewalk canopy missing.HISTORICAL DESCRIPTION: This building was erected in 1876 as a lodge for the Knights of Pythias, a mutual aid and
protection societ, started in Virginia City in 1873, as a result of the efforts of S.H. Goddard. By 1879, three
lodges had been formed including the Nevada Lodge No. 1, Lincoln Lodge No.6 and Triumph Lodge, No 11, each, more
(CONT OVER)

18. ORIGINAL USE

KNIGHTS OF PYTHIOS HALL

PRESENT USE

STORAGE

ADAPTIVE USE

19. REFERENCES—HISTORICAL REFERENCES, PERSONAL CONTACTS, AND/OR OTHER

Thompson & Wests' History of Nevada, 1881, pp. 256-259.
Sanborne-Perris fire Insurance Maps, 1890.

(CONT OVER)

20. URBAN AREA 50,000
POP. OR MORE?☐ YES ☒ NO

21. HCRS REGION

22. PUBLIC ACCESSIBILITY

☐ YES, LIMITED☐ YES, UNLIMITED☐ NO☐ UNKNOWN23. EDITOR
INDEXER

24. LOCATED IN AN HISTORIC DISTRICT?


☒ YES☐ NO

NAME

Virginia City National Historic Landmark

DISTRICT I.D. NO

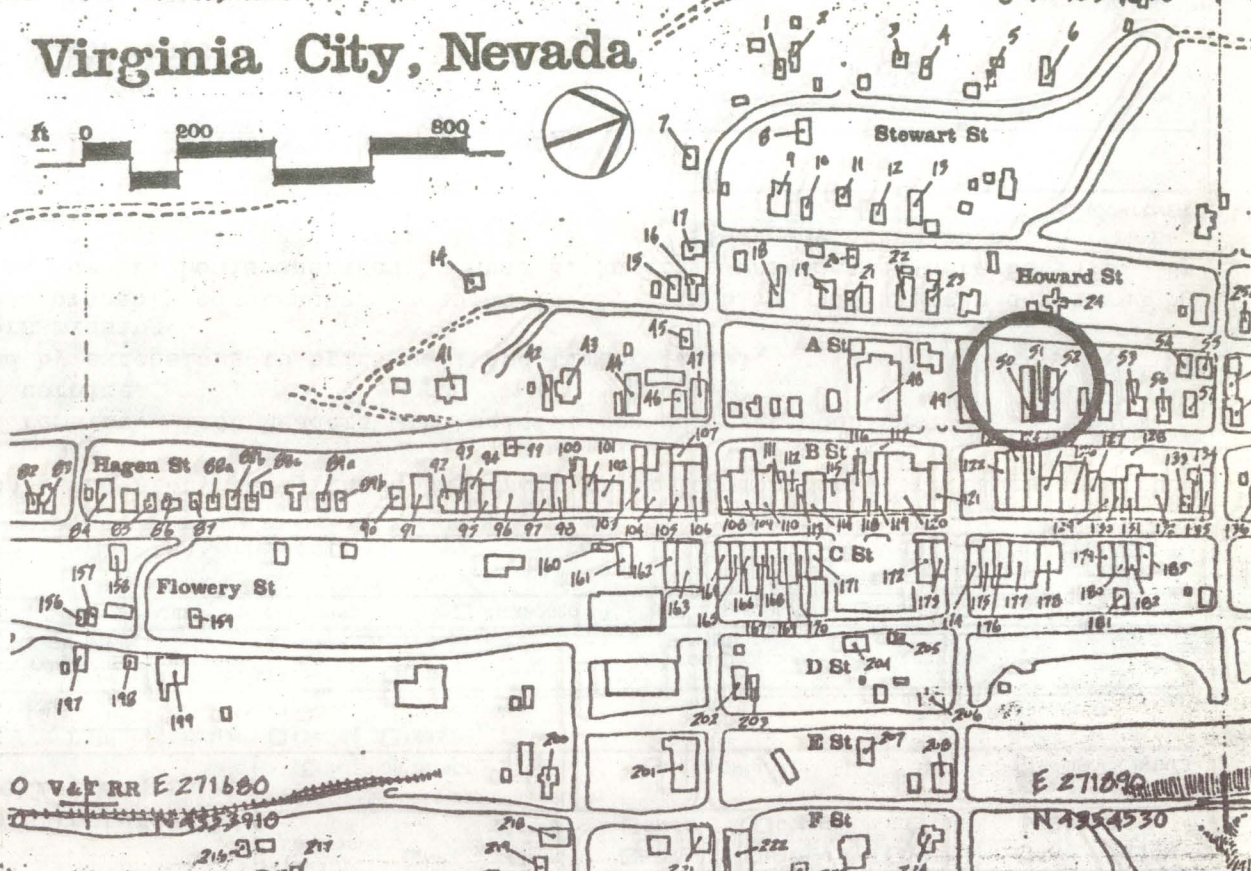
25. PHOTOS AND SKETCH MAP OF LOCATION



U
100 + E 271200
N 4354000

Virginia City, Nevada

ft 0 200 800



O V&F RR E 271680
N 4354910

E 271890
N 4354530

DESCRIPTION (CONTINUED)

in 1907 and 1923. Theroof and rear wall of the building have been demolished at some point in time. The building is presently being restored by the Local E. Clampus Vitus.

REFERENCES (CONTINUED)

ABSTRACT														
HAER NO	LC	TECH REPORT	HIST REPORT	CONTEMP PHOTO	HIST PHOTO	CONTEMP DRWG	HIST DRWG	COLOR PLATE	PHOTOGRAM	SW	FIL			

1. SITE I.D. NO 51

HAER INVENTORY

Historic American Engineering Record
Department of the Interior, Washington, D.C.

2. INDUSTRIAL CLASSIFICATION

3. PRIORITY

4. DANGER OF DEMOLITION?
(SPECIFY THREAT)☐ YES☐ NO☐ UNKNOWN

5. DATE

Ca. 1876

6. GOVT SOURCE OF THREAT

OWNER

ADMIN

7. OWNER/ADMIN

E. Clampus Vitus

8. NAME(S) OF STRUCTURE

E. CLAMPUS VITUS MEETING SITE

9. OWNER'S ADDRESS

V.C. Chapter

Virginia City, Nevada 89440

10. STATE

N

V

COUNTY NAME

CITY/VICINITY

CONG.

DIST.

1

STATE

N

V

COUNTY NAME

CITY/VICINITY

CONG.

DIST.

11. SITE ADDRESS (STREET & NO)

Location: West side of B-Street; Third structure
South of Union. Block 83 Lot 1212. EXISTING
SURVEYS☐ NR☐ NHL☐ HABS☐ HAER-I☐ HAER☐ NPS☐ CL6☐ CONF☐ STATE☐ COUNTY☐ LOCAL☐ OTHER

13. SPECIAL FEATURES (DESCRIBE BELOW)

☐ INTERIOR INTACT☐ EXTERIOR INTACT☐ ENVIRONS INTACT

14. UTM ZONE

EASTING

NORTHING

SIGN

SCALE

☐ 1:24☐ 1:62.5☐ OTHERQUAD
NAME

UTM ZONE

EASTING

NORTHING

SIGN

SCALE

☐ 1:24☐ 1:62.5☐ OTHERQUAD
NAME

15. CONDITION

70 ☐ EXCELLENT71 ☐ GOOD72 ☐ FAIR73 ☐ DETERIORATED74 ☐ RUINS75 ☐ UNEXPOSED76 ☐ ALTERED82 ☐ DESTROYED85 ☐ DEMOLISHED

16. INVENTORIED BY

Rebecca Herbst/ 1980 Comstock Project

AFFILIATION

HAER Historian

DATE

August 1980

17. DESCRIPTION AND BACKGROUND HISTORY, INCLUDING CONSTRUCTION DATE(S), HISTORICAL DATE(S), PHYSICAL DIMENSIONS,

MATERIALS, EXTANT EQUIPMENT, AND IMPORTANT BUILDERS, ENGINEERS, ETC.

ARCHITECTURAL DESCRIPTION: Two story front, one-story back, three bay front brick (common Bond), rectangular structure with no roof.INTACT FEATURES: Facade wall is all that remains. Iron headers with soldier courses over openings. Sash window frames (2 over 2 Pane). brick frieze and cornice.ALTERED/MISSING FEATURES: Two bays joined by extensions to brick wall and timber lintel.

Rear wall, floors, roof, windows and doors missing.

HISTORICAL DESCRIPTION: This building was probably constructed in about 1876. This block having been destroyed in the fire of 1875, a restaurant known as the St. Louis operated by Mrs. B. Rawlings was located here in 1878. By 1890 the building was vacant with the floor space remaining so until 1923. The 2nd floor was occupied by an more

(CONT OVER)

18. ORIGINAL USE

COMMERCIAL

PRESENT USE

E. CLAMPUS VITUS MEETING SITE/Vacant

ADAPTIVE USE

19. REFERENCES—HISTORICAL REFERENCES, PERSONAL CONTACTS, AND/OR OTHER

Bishops Directory of Virginia City, 1878.

Sanborne-Perris Fire Insurance Maps, 1890, 1907, 1923.

(CONT OVER)

20. URBAN AREA 50,000
POP. OR MORE?☐ YES ☐ NO

21. HCRS REGION

22. PUBLIC ACCESSIBILITY

☐ YES, LIMITED☐ YES, UNLIMITED☐ NO☐ UNKNOWN23. EDITOR
INDEXER

24. LOCATED IN AN HISTORIC DISTRICT?

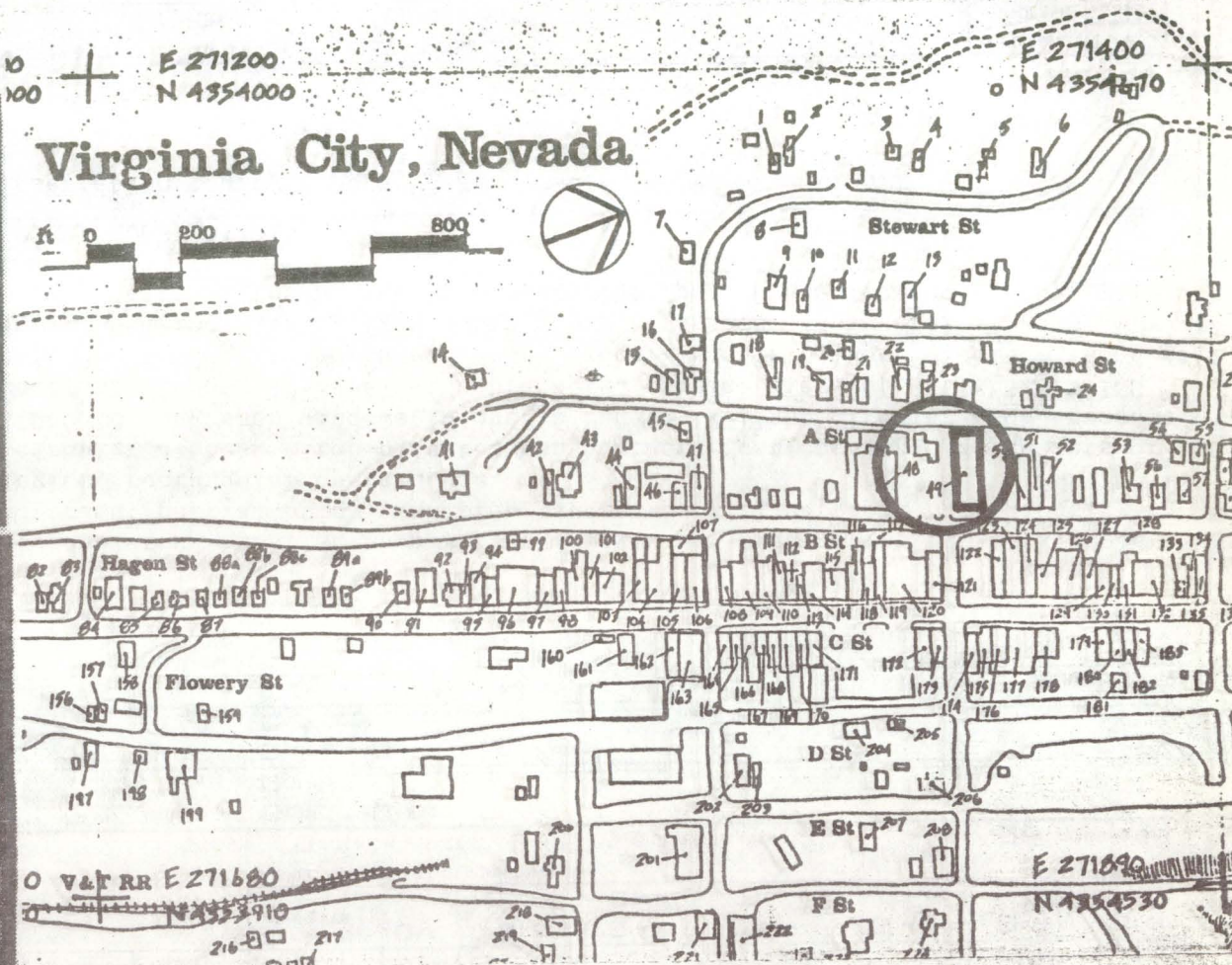

☐ YES☐ NO

NAME

Virginia City National Historic Landmark

DISTRICT I.D. NO

25. PHOTOS AND SKETCH MAP OF LOCATION



DESCRIPTION (CONTINUED)

corner of B. Street and Union Streets served as one of the centers of cultural activity on the Comstock. The first house was constructed on this site and was opened to the public on January 28, 1878. Fire consumed this original building in March of 1885. Upon reconstruction the opera house was adapted to serve a number of purposes. The stage, for example, was shortened and the main floor was mounted on springs to accomodate the lively dances of the day.

REFERENCES (CONTINUED)

ABSTRACT														
HAER NO	LC	TECH REPORT	HIST REPORT	CONTEMP PHOTO	HIST PHOTO	CONTEMP DRWG	HIST DRWG	COLOR PLATE	PHOTOGRAM	SW	FIL			

1. SITE I.D. NO 49

HAER INVENTORY

Historic American Engineering Record
Department of the Interior, Washington, D.C.

2. INDUSTRIAL CLASSIFICATION

3. PRIORITY

4. DANGER OF DEMOLITION?
(SPECIFY THREAT)☐ YES ☐ NO ☐ UNKNOWN

5. DATE

1885

6. GOVT SOURCE OF THREAT

OWNER

ADMIN

7. OWNER/ADMIN

Hook, Carol Driggs

8. NAME(S) OF STRUCTURE

PIPERS OPERA HOUSE Block 8.3 Lots 19,20,21,22.

9. OWNER'S ADDRESS

2727 29th St. N.W.
Washington D.C. 20008

10. STATE COUNTY

N V

COUNTY NAME

Storey

CITY/VICINITY

Virginia City

CONG
DIST.

1

STATE
COUNTY

COUNTY NAME

CITY/VICINITY

CONG.
DIST.

11. SITE ADDRESS (STREET & NO)

Location: North west corner of B-Street and Union St.

12. EXISTING
SURVEYS☐ NR☒ NHL☐ HABS☐ HAER-I☐ HAER☐ NPS☐ CL6☐ CONF☐ STATE☐ COUNTY☐ LOCAL☐ OTHER

13. SPECIAL FEATURES (DESCRIBE BELOW)

☐ INTERIOR INTACT☒ EXTERIOR INTACT☒ ENVIRONS INTACT

14. UTM ZONE

EASTING

NORTHING

SIGN

SCALE

☐ 1:24☐ 1:62.5☐ OTHERQUAD
NAME

UTM ZONE

EASTING

NORTHING

SIGN

SCALE

☐ 1:24☐ 1:62.5☐ OTHERQUAD
NAME

15. CONDITION

70 ☐ EXCELLENT71 ☐ GOOD72 ☒ FAIR73 ☐ DETERIORATED74 ☐ RUINS75 ☐ UNEXPOSED76 ☒ ALTERED82 ☐ DESTROYED85 ☐ DEMOLISHED

16. INVENTORIED BY

1980 Comstock Project

AFFILIATION
HAERDATE
August, 198017. DESCRIPTION AND BACKGROUND HISTORY, INCLUDING CONSTRUCTION DATE(S), HISTORICAL DATE(S), PHYSICAL DIMENSIONS,
MATERIALS, EXTANT EQUIPMENT, AND IMPORTANT BUILDERS, ENGINEERS, ETC.

ARCHITECTURAL DESCRIPTION: Two-story front, one story back, seven bay front, seven bay side, seven bay back, wood timber with springs; partial concrete, wood frame; partial brick, (shiplap siding; partial vertical batten; brick facade), clipped gable roof of asphalt shingles, rectangular opera house.

INTACT FEATURES: Brick arcade facade with circular arches. Iron pilasters on Northern-Most opening. Seven sets of paired entry doors with 2-light transoms. Double hung sash windows (6 over 6 Pane). 2-light circular arch transoms over facade windows. Two sets of paired casement windows (3-Pane) with bracketed cornice lintels. ALTERED/MISSING

FEATURES: Two sets of paired steel fire exit doors added to North and South sides. Facade Balcony missing. Wood sill and applied arches missing from South Windows. Glazing missing from entry doors, transoms and several windows.

HISTORICAL DESCRIPTION: During the last twenty years of the nineteenth century the Opera House located at the (CONT OVER)

18. ORIGINAL USE

PRESENT USE

ADAPTIVE USE

OPERA HOUSE

OPERA HOUSE/Display

19. REFERENCES—HISTORICAL REFERENCES, PERSONAL CONTACTS, AND/OR OTHER

Bill Bisen, graduate student VC-B, PHD. Dissertation topic, Pipers Opera House.

20. URBAN AREA 50,000
POP. OR MORE?☐ YES ☒ NO

21. HCRS REGION

22. PUBLIC ACCESSIBILITY

☒ YES, LIMITED☐ YES, UNLIMITED☐ NO☐ UNKNOWN

(CONT OVER)

24. LOCATED IN AN HISTORIC DISTRICT?

☒ YES☐ NO

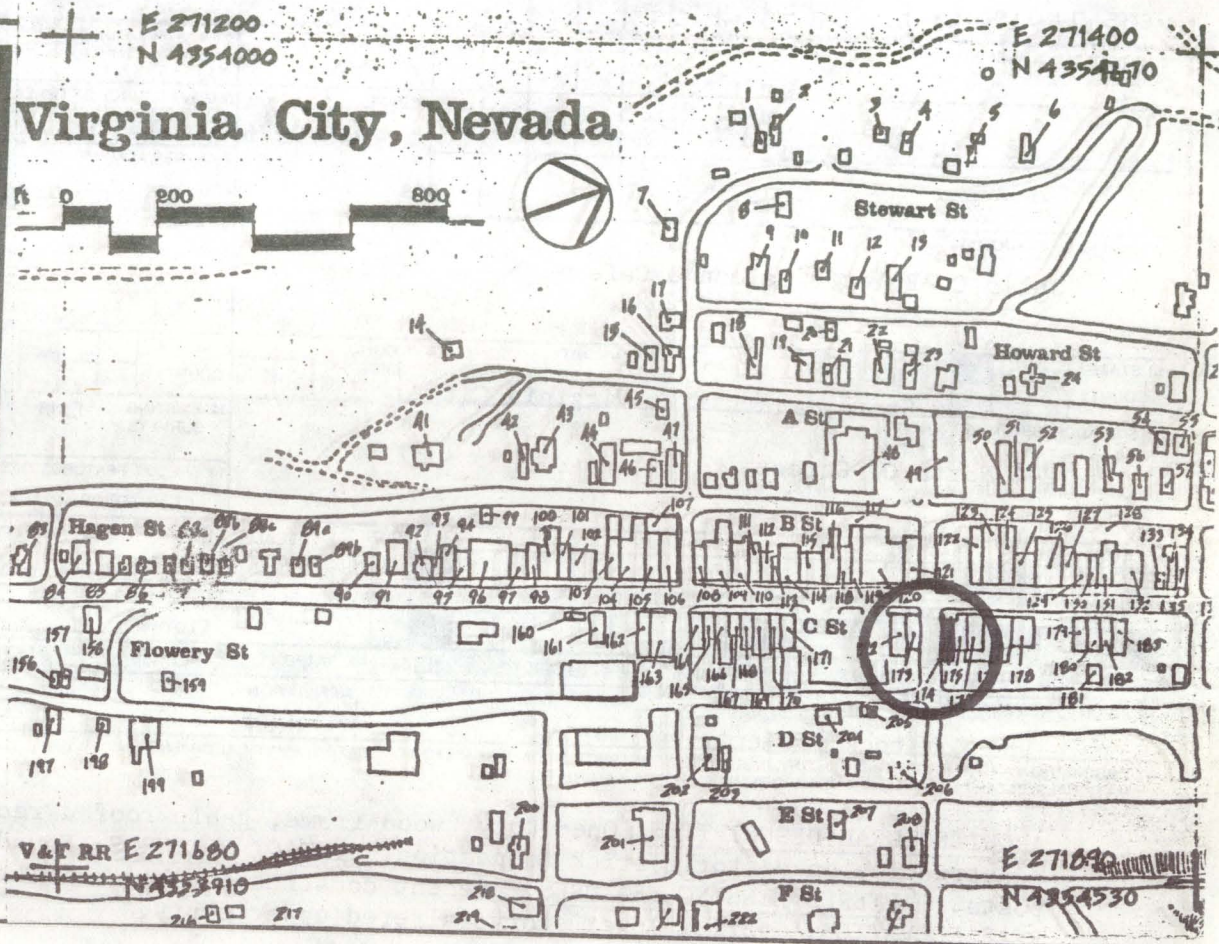

NAME

Virginia City National Historic Landmark

DISTRICT I.D. NO

23. EDITOR
INDEXER

25. PHOTOS AND SKETCH MAP OF LOCATION



DESCRIPTION (CONTINUED)

REFERENCES (CONTINUED)

ABSTRACT

HAER NO	LC	TECH REPORT	HIST REPORT	CONTEMP PHOTO	HIST PHOTO	CONTEMP DRWG	HIST DRWG	COLOR PLATE	PHOTOGRAM	SW	FIL

HAER INVENTORY

Historic American Engineering Record
Department of the Interior, Washington, D.C.

1. SITE I.D. NO 174

2. INDUSTRIAL CLASSIFICATION

3. PRIORITY

4. DANGER OF DEMOLITION?
(SPECIFY THREAT)

☐ YES ☐ NO ☐ UNKNOWN

5. DATE

1948/1976

6. GOVT SOURCE OF THREAT

OWNER

ADMIN

7. OWNER/ADMIN

Churchward, Gordon & Patricia; Rampoldi, David & Joy Ann

9. OWNER'S ADDRESS

Virginia City, Nevada 89440

8. NAME(S) OF STRUCTURE

Julia C. Bulette Saloon & Cafe

10. STATE
COUNTY

N V

COUNTY NAME

Storey

CITY/VICINITY

Virginia City

CONG.
DIST.

1

STATE
COUNTY

COUNTY NAME

CITY/VICINITY

CONG.
DIST.

11. SITE ADDRESS (STREET & NO)

2-4 North C. Street

12. EXISTING
SURVEYS

☐ NR

☒ NHL

☐ HABS

☐ HAER-I

☐ HAER

☐ NPS

☐ CL6

☐ CONF

☐ STATE

☐ COUNTY

☐ LOCAL

☐ OTHER

13. SPECIAL FEATURES (DESCRIBE BELOW)

☐ INTERIOR INTACT

☐ EXTERIOR INTACT

☐ ENVIRONS INTACT

14. UTM ZONE

EASTING

NORTHING

SIGN

SCALE

☐ 1:24

☐ 1:62.5

QUAD

NAME

☐ OTHER

UTM ZONE

EASTING

NORTHING

SIGN

SCALE

☐ 1:24

☐ 1:62.5

QUAD

NAME

☐ OTHER

15. CONDITION

70 ☐ EXCELLENT

71 ☐ GOOD

72 ☐ FAIR

73 ☐ DETERIORATED

74 ☐ RUINS

75 ☐ UNEXPOSED

76 ☐ ALTERED

82 ☐ DESTROYED

85 ☐ DEMOLISHED

16. INVENTORIED BY

1980 Comstock Project

AFFILIATION

HAER

DATE

July 1980

17. DESCRIPTION AND BACKGROUND HISTORY, INCLUDING CONSTRUCTION DATE(S), HISTORICAL DATE(S), PHYSICAL DIMENSIONS, MATERIALS, EXTANT EQUIPMENT, AND IMPORTANT BUILDERS, ENGINEERS, ETC.

ARCHITECTURAL DESCRIPTION: One-story, wood frame, gable roofed rectangular plan commercial building of recent construction on historic brick foundation. INTACT FEATURES: Foundation has brick walls with intervening wood posts. ALTERED/MISSING FEATURES: Recent construction has no historic character and is of incompatible design. REAR ELEVATION: Brick lower story; altered upper story.

(CONT OVER)

18. ORIGINAL USE

Commercial

PRESENT USE

Restaurant/Saloon

ADAPTIVE USE

19. REFERENCES—HISTORICAL REFERENCES, PERSONAL CONTACTS, AND/OR OTHER

(CONT OVER)

20. URBAN AREA 50,000
POP. OR MORE?

☐ YES ☒ NO

21. HCRS REGION

22. PUBLIC ACCESSIBILITY

☐ YES, LIMITED

☐ NO

☐ YES, UNLIMITED

☐ UNKNOWN

23. EDITOR
INDEXER

24. LOCATED IN AN HISTORIC DISTRICT?

☒ YES

☐ NO

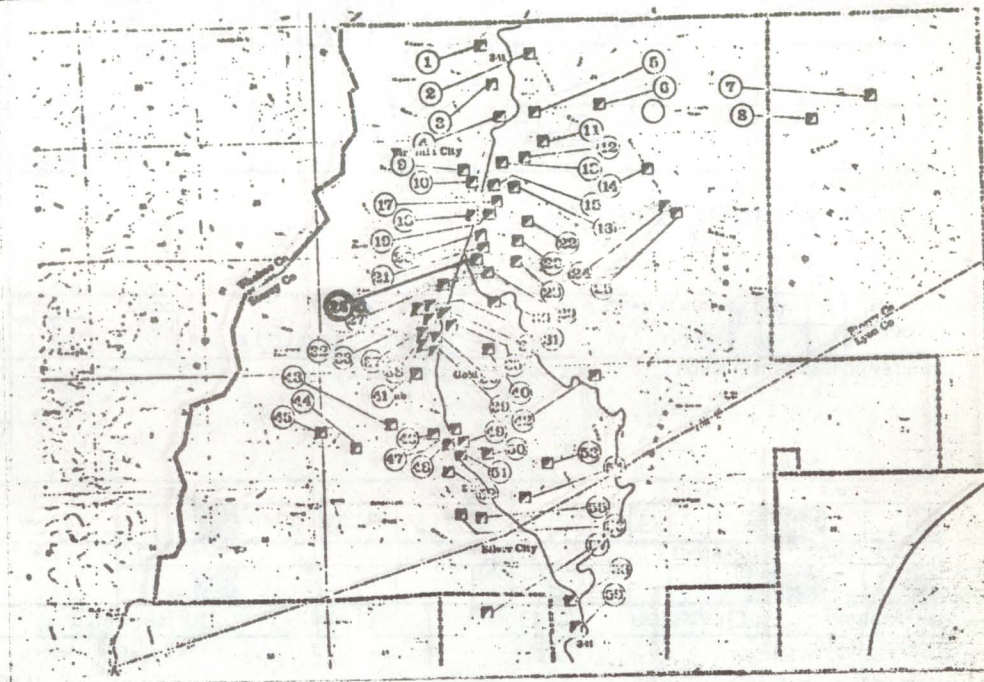

NAME

Virginia City National Historic Landmark.

DISTRICT I.D. NO

958

25. PHOTOS AND SKETCH MAP OF LOCATION



DESCRIPTION (CONTINUED) was installed that was 80 feet long, 30 feet wide and 15 feet high. The pump was operated by water pressure conveyed from a reservoir on Mt. Davidson in a 12 inch pipe, having a vertical head of 2840 lbs/inch². In 1883, a second hydraulic pump was installed at the 2600 foot level to handle the large flow of water. In 1886, the amount of water being pumped from the Combination shaft amounted to 5 million gallons per day. The Savage Co. refused to pay their share of the expense of keeping the shaft open and it was abandoned in October 1886. In 1887, it reopened with electrical generators installed in 1888. Water was conducted down the shaft in two columns of pipe, one 10 inches and the other 12 inches in diameter. The water drove six Pelton wheels which in turn drove six

REFERENCES (CONTINUED) generators. The Pelton wheels were each 40 inches in diameter and each developed 107 hp. The spent water flowed on the Sutro Tunnel. During 1895, the Brunswick Exploration Co. incorporated the workings. From August 1920 to August 1923, this claim was one of the group known as the Middle Mines under development by the Comstock Merger Mines, Inc. In 1923, the claim was under the control of the United Comstock Mining Co.

ABSTRACT

HAER NO	LC	TECH REPORT	HIST REPORT	CONTEMP PHOTO	HIST PHOTO	CONTEMP DRWG	HIST DRWG	COLOR PLATE	PHOTOGRAM	SW	FI

1. SITE I.D. NO 26a

HAER INVENTORY

Historic American Engineering Record
Department of the Interior, Washington, D.C.

2. INDUSTRIAL CLASSIFICATION	0	0	5	2	3. PRIORITY	1	4. DANGER OF DEMOLITION? (SPECIFY THREAT)	<input checked="" type="checkbox"/> YES Dump may be removed	<input type="checkbox"/> NO	<input type="checkbox"/> UNKNOWN
EXTRAC					5. DATE	1859	6. GOVT SOURCE OF THREAT	OWNER	ADMIN	
							7. OWNER/ADMIN			

8. NAME(S) OF STRUCTURE	9. OWNER'S ADDRESS						
CHOLLAR-POTOSI MINE							
10. STATE	COUNTY NAME	CITY/VICINITY	CONG. DIST.	STATE	COUNTY NAME	CITY/VICINITY	CONG. DIST.
N	Storey	East Virginia					

11. SITE ADDRESS (STREET & NO)	12. EXISTING SURVEYS	13. SPECIAL FEATURES (DESCRIBE BELOW)
City	<input checked="" type="checkbox"/> NR <input checked="" type="checkbox"/> NHL <input type="checkbox"/> HABS <input type="checkbox"/> HAER-I <input type="checkbox"/> HAER <input type="checkbox"/> NPS <input type="checkbox"/> CL6	<input type="checkbox"/> INTERIOR INTACT <input type="checkbox"/> EXTERIOR INTACT <input type="checkbox"/> ENVIRONS INTACT
	<input type="checkbox"/> CONF <input type="checkbox"/> STATE <input type="checkbox"/> COUNTY <input type="checkbox"/> LOCAL <input type="checkbox"/> OTHER	

14. UTM ZONE	EASTING	NORTHING	SIGN	SCALE	QUAD NAME				
	2 7 1 5 2 0	4 3 5 3 3 6 0		<input type="checkbox"/> 1:24 <input type="checkbox"/> 1:62.5					
				<input type="checkbox"/> OTHER					
15. CONDITION	70 <input type="checkbox"/> EXCELLENT	71 <input type="checkbox"/> GOOD	72 <input type="checkbox"/> FAIR	73 <input type="checkbox"/> DETERIORATED	74 <input checked="" type="checkbox"/> RUINS	75 <input checked="" type="checkbox"/> UNEXPOSED	76 <input type="checkbox"/> ALTERED	82 <input type="checkbox"/> DESTROYED	85 <input type="checkbox"/> DEMOLISHED

16. INVENTORIED BY	AFFILIATION	DATE
Richard Hellinger	HAER Historian	June 1980

17. DESCRIPTION AND BACKGROUND HISTORY, INCLUDING CONSTRUCTION DATE(S), HISTORICAL DATE(S), PHYSICAL DIMENSIONS, MATERIALS, EXTANT EQUIPMENT, AND IMPORTANT BUILDERS, ENGINEERS, ETC.

The Chollar claim, between the Bullion and the Hale & Norcross, was staked as a surface or placer claim in 1859. By 1863, the shaft was equipped with a 100 hp. steam engine the cylinder being 17 inches in diameter and having a 3 foot stroke. The fly wheel on the engine weighed 13,500 pounds and was mounted on a cast iron shaft 9 inches in diameter. The Potosi claim was located in 1860 as a lode claim and sank two shafts which the Chollar Co. claimed trespassed on their claims. After many costly court fights in which no decision could be reached, a compromise was made April 22, 1865, and two companies were incorporated as the Chollar-Potosi Mining Co. On June 7, 1865 the ground was broken for a new 4 compartment shaft located 500 feet east of the old workings. In 1875, the Chollar-Potosi Hale & Norcross and Savage companies combined to sink a new four compartment shaft to facilitate the exploration of the lode at greater depth. The new shaft was called "Combination". During 1881 it became necessary to install larger pumping units at the combination shaft to handle the large amounts of water. Consequently, an hydraulic pump. (CONT OVER)

18. ORIGINAL USE	PRESENT USE	ADAPTIVE USE

19. REFERENCES—HISTORICAL REFERENCES, PERSONAL CONTACTS, AND/OR OTHER
Nevada Writer's Project, WPA, 1940, p. 48-56.

20. URBAN AREA 50,000 POP. OR MORE?	21. HCRS REGION	22. PUBLIC ACCESSIBILITY	23. EDITOR
<input type="checkbox"/> YES <input checked="" type="checkbox"/> NO		<input checked="" type="checkbox"/> YES, LIMITED <input type="checkbox"/> YES, UNLIMITED <input type="checkbox"/> NO <input type="checkbox"/> UNKNOWN	INDEXER
24. LOCATED IN AN HISTORIC DISTRICT?	NAME	DISTRICT I.D. NO	
<input checked="" type="checkbox"/> YES <input type="checkbox"/> NO	Virginia City National Historic Landmark		
	Comstock State Historic District		

(CONT OVER)

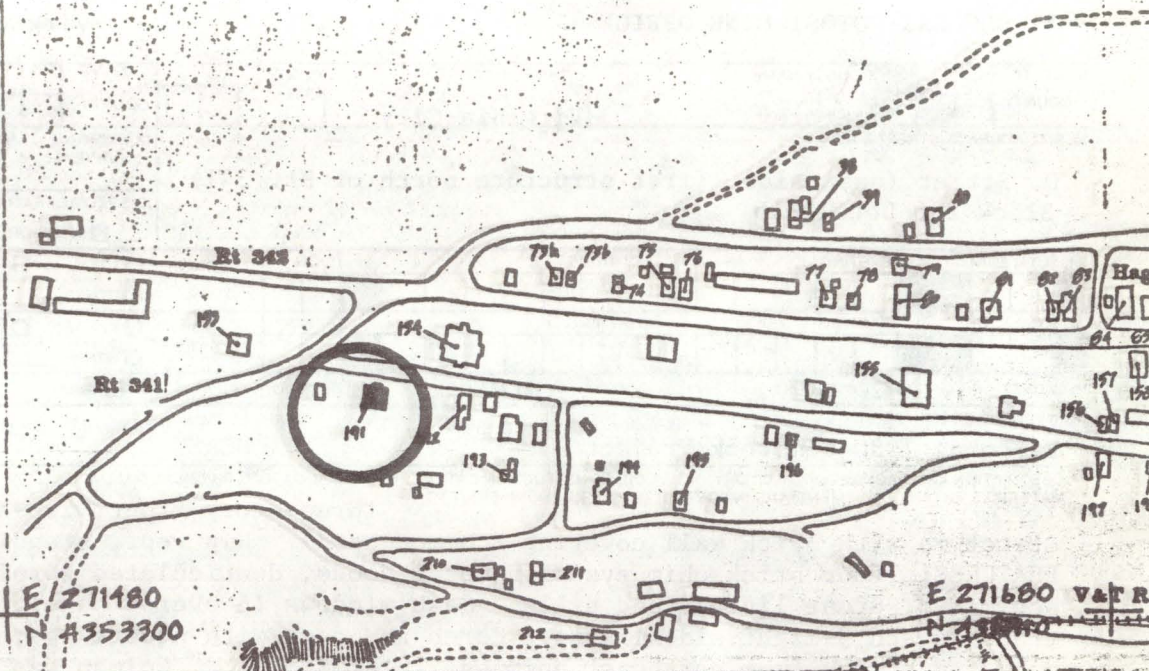
25. PHOTOS AND SKETCH MAP OF LOCATION



Virginia City, Nevada

E 271000
N 4353420

E 271200
N 4354000



E 271480
N 4353300

E 271680 V&R
N 4354000

DESCRIPTION (CONTINUED)

by the present owner as a house museum, but since 1973 has been closed down and is presently a residence only.

REFERENCES (CONTINUED)

ABSTRACT											
HAER NO	LC	TECH REPORT	HIST REPORT	CONTEMP PHOTO	HIST PHOTO	CONTEMP DRWG	HIST DRWG	COLOR PLATE	PHOTOGRAM	SW	FIL

1. SITE I.D. NO 191

HAER INVENTORY

Historic American Engineering Record
Department of the Interior, Washington, D.C.

2. INDUSTRIAL CLASSIFICATION

3. PRIORITY

4. DANGER OF DEMOLITION?
(SPECIFY THREAT)☐ YES ☒ NO ☐ UNKNOWN

5. DATE

ca. 1861-
1863

6. GOVT SOURCE OF THREAT

OWNER

ADMIN

7. OWNER/ADMIN

Jewell Connell

8. NAME(S) OF STRUCTURE

CHOLLAR-POTOSI MINE OFFICE

9. OWNER'S ADDRESS

Virginia City, NV.

10. STATE
COUNTY

N JV

COUNTY NAME

Storey

CITY/VICINITY

Virginia City

CONG.
DIST.STATE
COUNTY

COUNTY NAME

CITY/VICINITY

CONG.
DIST.

11. SITE ADDRESS (STREET & NO)

D. Street (east side, first structure north of Rt. 341)
Block 206 Lot 10-1612. EXISTING
SURVEYS☐ NR☒ NHL☐ HABS☐ HAER-I☐ HAER☐ NPS☐ CL6☐ CONF☐ STATE☐ COUNTY☐ LOCAL☐ OTHER

13. SPECIAL FEATURES (DESCRIBE BELOW)

☐ INTERIOR INTACT☒ EXTERIOR INTACT☒ ENVIRONS INTACT

14. UTM ZONE

EASTING

NORTHING

SIGN

SCALE

☐ 1:24☐ 1:62.5QUAD
NAME☐ OTHER

UTM ZONE

EASTING

NORTHING

SIGN

SCALE

☐ 1:24☐ 1:62.5QUAD
NAME☐ OTHER

15. CONDITION

70 ☐ EXCELLENT71 ☒ GOOD72 ☐ FAIR73 ☐ DETERIORATED74 ☐ RUINS75 ☐ UNEXPOSED76 ☐ ALTERED82 ☐ DESTROYED85 ☐ DEMOLISHED

16. INVENTORIED BY

K. Lord, 1980 Comstock Project

AFFILIATION

HCRS

DATE

August 1980

17. DESCRIPTION AND BACKGROUND HISTORY, INCLUDING CONSTRUCTION DATE(S), HISTORICAL DATE(S), PHYSICAL DIMENSIONS,
MATERIALS, EXTANT EQUIPMENT, AND IMPORTANT BUILDERS, ENGINEERS, ETC.

Three-story front, two-story back, 9 bays, stone foundation, brick wall structure with brick wall covering (common bond). Hip roof, standing seam steel. Square building plan. INTACT FEATURES: four brick chimneys with metal hoods, denticulated cornices and blind arches. Dormer sash windows with pediments. Stone lintels and sills. Sash windows (6 over 6 pane). Front and rear four panel doors with 3-light transoms and 3-light side lights. Porch and deck with square posts and balustrade rails. MISSING FEATURES: metal hood and bricks from northeast chimney. HISTORY: N. J. Colman was the architect who drew the plans, and H.S. Hill executed them as builder, of the ChollarPotosi mine office and superintendent's residence. Built between 1861 and 1863, it was discovered in 1870 that the building was sinking due to the settling of the ground over the mine. At this time the three-story structure was taken down and rebuilt at the present site. It is anchored to its foundation with steel tie rods and contains a three-story cantilevered staircase. For some time it was run (CONT OVER)

18. ORIGINAL USE

Mine office/residence

PRESENT USE

Residence

ADAPTIVE USE

19. REFERENCES—HISTORICAL REFERENCES, PERSONAL CONTACTS, AND/OR OTHER

Heritage Herald, July 1980 issue, article by Richard Datin
Personal contact with Mrs. Jewell Connell-present owner

(CONT OVER)

20. URBAN AREA 50,000
POP. OR MORE?☐ YES ☒ NO

21. HCRS REGION

22. PUBLIC ACCESSIBILITY

☒ YES, LIMITED☐ YES, UNLIMITED☐ NO☐ UNKNOWN23. EDITOR
INDEXER

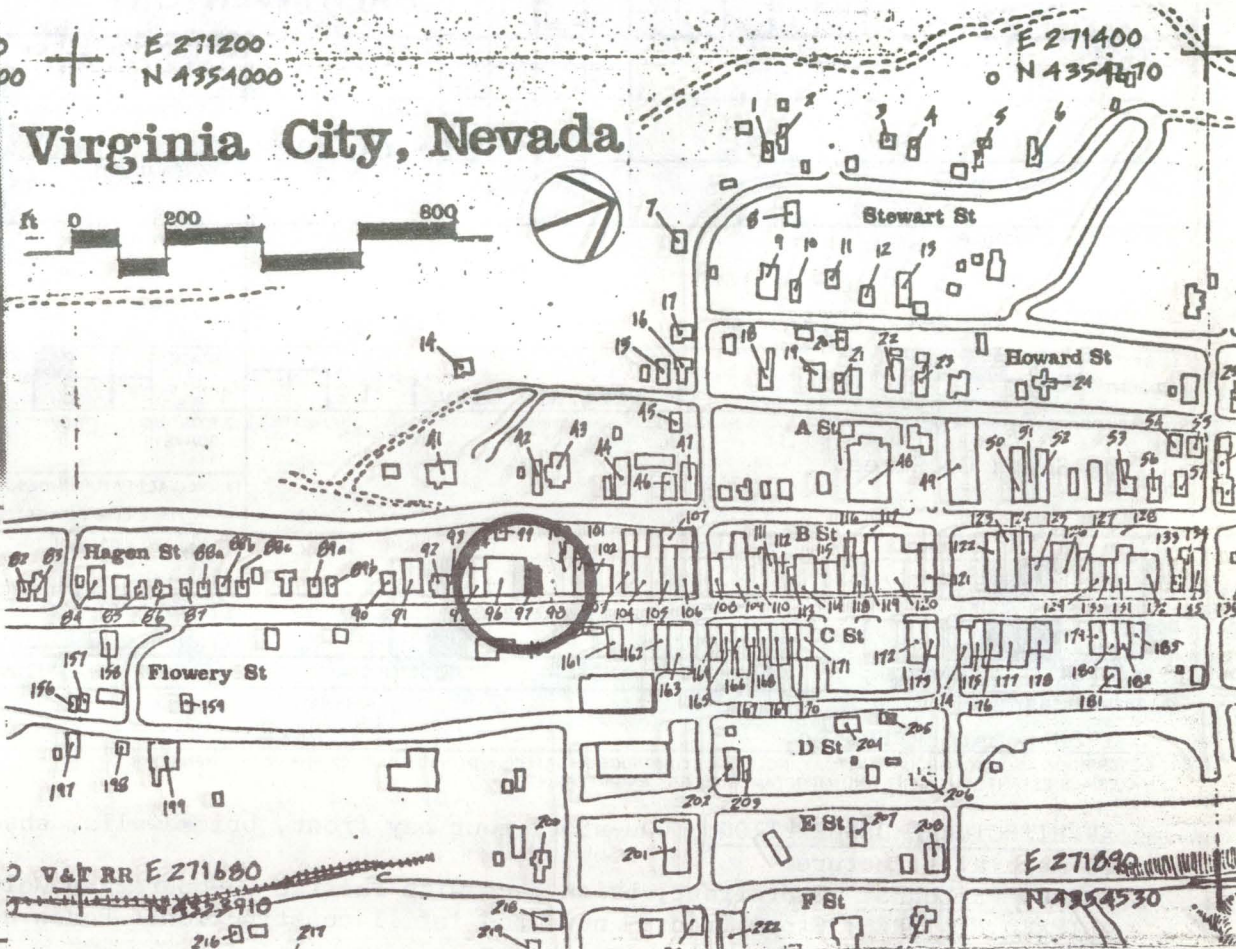

24. LOCATED IN AN HISTORIC DISTRICT?

☒ YES☐ NO

NAME Virginia City National Historic Landmark

DISTRICT I.D. NO

25. PHOTOS AND SKETCH MAP OF LOCATION



DESCRIPTION (CONTINUED)

REFERENCES (CONTINUED)

ABSTRACT

HAER NO	LC	TECH REPORT	HIST REPORT	CONTEMP PHOTO	HIST PHOTO	CONTEMP DRWG	HIST DRWG	COLOR PLATE	PHOTOGRAM	SW	FILM

1. SITE I.D. NO 97

HAER INVENTORY

Historic American Engineering Record
Department of the Interior, Washington, D.C.

2. INDUSTRIAL CLASSIFICATION

3. PRIORITY

4. DANGER OF DEMOLITION?
(SPECIFY THREAT)☐ YES☐ NO☐ UNKNOWN

5. DATE

Ca. 1875

6. GOVT SOURCE OF THREAT

OWNER

ADMIN

7. OWNER/ADMIN

J. White

8. NAME(S) OF STRUCTURE

MUSEUM OF WAX (part)

9. OWNER'S ADDRESS

Virginia City, NV 89440

10. STATE
COUNTY

NV

COUNTY NAME

Storey

CITY/VICINITY

Virginia City

CONG.
DIST.

1

STATE
COUNTY

COUNTY NAME

CITY/VICINITY

CONG.
DIST.

11. SITE ADDRESS (STREET & NO)

66 South C. Street

12. EXISTING
SURVEYS☐ NR☒ NHL☐ HABS☐ HAER-I☐ HAER☐ NPS☐ CL6☐ CONF☐ STATE☐ COUNTY☐ LOCAL☐ OTHER

13. SPECIAL FEATURES (DESCRIBE BELOW)

☐ INTERIOR INTACT☒ EXTERIOR INTACT☐ ENVIRONS INTACT

14. UTM ZONE

EASTING

NORTHING

SIGN

SCALE

☐ 1:24☐ 1:62.5

QUAD

NAME

☐ OTHER

UTM ZONE

EASTING

NORTHING

SIGN

SCALE

☐ 1:24☐ 1:62.5

QUAD

NAME

☐ OTHER

15. CONDITION

70 ☐ EXCELLENT71 ☐ GOOD72 ☐ FAIR73 ☒ DETERIORATED74 ☐ RUINS75 ☐ UNEXPOSED76 ☒ ALTERED82 ☒ DESTROYED85 ☐ DEMOLISHED

16. INVENTORIED BY

1980 Comstock Project

AFFILIATION

HAER

DATE

August 1980

17. DESCRIPTION AND BACKGROUND HISTORY, INCLUDING CONSTRUCTION DATE(S), HISTORICAL DATE(S), PHYSICAL DIMENSIONS,
MATERIALS, EXTANT EQUIPMENT, AND IMPORTANT BUILDERS, ENGINEERS, ETC.

ARCHITECTURAL DESCRIPTION: One-story four bay front, brick walls, shed roof of tar paper, rectangular commercial structure.

INTACT FEATURES: Storefront, brick face with Pacific Co-operative Gold Hill Foundry. Rear Shed.

ALTERED FEATURES: Store front - new wood infill construction. Porch attached. Second story and roof deteriorated. Probable second story completely missing.

HISTORICAL DESCRIPTION: This structure, comprising the North third of the Museum of Wax. was operated by the Rich brothers Clothing Store in the late 1870's through the turn of the century a grocery and fruit store was located here. By 1923 the building was located as vacant.

(CONT OVER)

18. ORIGINAL USE

COMMERCIAL

PRESENT USE

Part of Museum of Wax

ADAPTIVE USE

19. REFERENCES—HISTORICAL REFERENCES, PERSONAL CONTACTS, AND/OR OTHER

Sanborn Perris Maps 1890, 1907, 1923, 1930.
Bishop's Directory of Virginia City, 1878.

(CONT OVER)

20. URBAN AREA 50,000
POP. OR MORE?☐ YES☒ NO

21. HCRS REGION

22. PUBLIC ACCESSIBILITY

☒ YES, LIMITED☐ YES, UNLIMITED☐ NO☐ UNKNOWN23. EDITOR
INDEXER

24. LOCATED IN AN HISTORIC DISTRICT?

☒ YES☐ NO

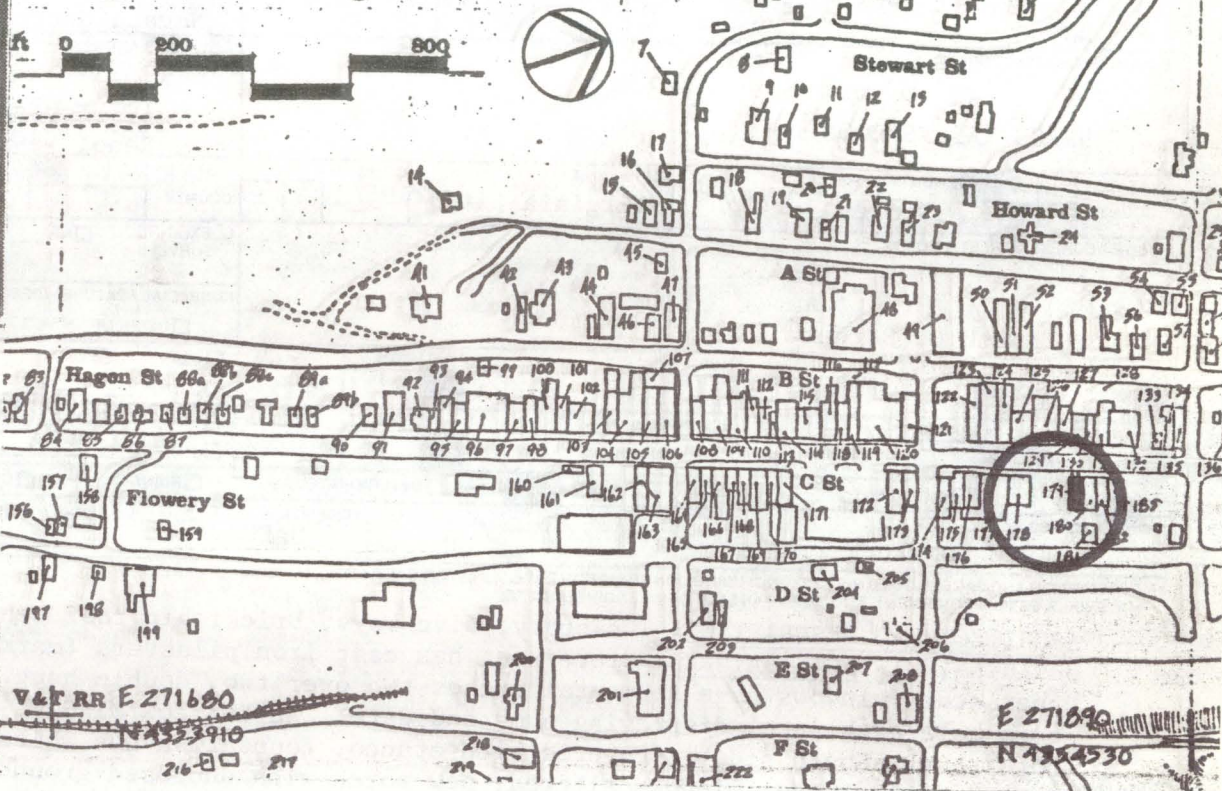
NAME

Virginia City National Historic Landmark

DISTRICT I.D. NO

A black and white photograph of a two-story building, identified as the Brasserie Saloon. The building features a prominent balcony on the second floor with a decorative railing. Above the balcony, there are four arched windows. The ground floor has large display windows and a central entrance. A sign above the entrance reads "BRASSERIE SALOON". To the left of the main building is a darker, more industrial-looking structure. In the foreground, there is a paved area, possibly a street or parking lot, and some wooden benches or structures on the right side. The overall image has a grainy, historical quality.

Virginia City, Nevada



REFERENCES (CONTINUED)

ABSTRACT

HAER NO

LC

TECH REPORT

HIST REPORT

CONTEMP PHOTO

HIST PHOTO

CONTEMP DRWG

HIST DRWG

COLOR PLATE

PHOTOGRAM

15

FI

HAER INVENTORY

Historic American Engineering Record
Department of the Interior, Washington, D.C.

1. SITE I.D. NO. 179

2. INDUSTRIAL CLASSIFICATION

3. PRIORITY

4. DANGER OF DEMOLITION?
(SPECIFY THREAT)

☐ YES ☒ NO ☐ UNKNOWN

5. DATE

Ca. 1876

6. GOVT SOURCE OF THREAT

OWNER

ADMIN

7. OWNER/ADMIN

Nevada General Enterprises, Ltd.

9. OWNER'S ADDRESS

495 Keystone Ave.
Reno, Nevada 89502

8. NAME(S) OF STRUCTURE

BRASS RAIL SALOON

10. STATE
COUNTY

NV

COUNTY NAME
Storey

CITY/VICINITY

Virginia City

CONG.
DIST.

1

STATE
COUNTY

COUNTY NAME

CITY/VICINITY

CONG.
DIST.

11. SITE ADDRESS (STREET & NO)

26 North C. Street

12. EXISTING
SURVEYS

☐ NR

☒ NHL

☐ HABS

☐ HAER-I

☐ HAER

☐ NPS

☐ CL6

☐ CONF

☐ STATE

☐ COUNTY

☐ LOCAL

☐ OTHER

13. SPECIAL FEATURES (DESCRIBE BELOW)

☐ INTERIOR INTACT

☐ EXTERIOR INTACT

☐ ENVIRONS INTACT

14. UTM ZONE

EASTING

NORTHING

SIGN

SCALE

☐ 1:24

☐ 1:62.5

QUAD NAME

☐ OTHER

UTM ZONE

EASTING

NORTHING

SIGN

SCALE

☐ 1:24

☐ 1:62.5

QUAD NAME

☐ OTHER

15. CONDITION

70 ☐ EXCELLENT

71 ☐ GOOD

72 ☐ FAIR

73 ☐ DETERIORATED

74 ☐ RUINS

75 ☐ UNEXPOSED

76 ☐ ALTERED

82 ☐ DESTROYED

85 ☐ DEMOLISHED

16. INVENTORIED BY

1980 Comstock Project

AFFILIATION
HAER

DATE
July 1980

17. DESCRIPTION AND BACKGROUND HISTORY, INCLUDING CONSTRUCTION DATE(S), HISTORICAL DATE(S), PHYSICAL DIMENSIONS, MATERIALS, EXTANT EQUIPMENT, AND IMPORTANT BUILDERS, ENGINEERS, ETC.

ARCHITECTURAL DESCRIPTION: Two-story, five bays, brick, hip roof behind false front, rectangular, commercial building. **INTACT FEATURES:** Storefront has cast iron pilasters (marked, Union Iron Works, 1876, Sacramento, Ca.). Upper story windows have segmental arches two over two, double hung. Cornice has corbeling with dentils. Frieze has a half arch panel displaying name and date. **ALTERATION/MISSING FEATURES:** New wood infill construction on storefront. South side is covered with stucco, foundation has white stucco covering it. **REAR ELEVATION:** Brick covered with stucco, windows altered; new porch with enclosed ground floor. This building was constructed and owned by F. Ritter, Gun Smith, in 1876. By 1890 the building occupied a Furniture sale and repair shop. It remained a used furniture shop through the turn of the century. By 1930 the building was listed as vacant.

(CONT OVER)

18. ORIGINAL USE

Gun Dealer

PRESENT USE

Saloon

ADAPTIVE USE

19. REFERENCES—HISTORICAL REFERENCES, PERSONAL CONTACTS, AND/OR OTHER

Sanborn-Perris Maps 1890, 1907, 1923, 1930.
Bhsiop's Directory of Virginia City 1878-79.

(CONT OVER)

20. URBAN AREA 50,000
POP. OR MORE?

☐ YES ☒ NO

21. HCRS REGION

22. PUBLIC ACCESSIBILITY

☐ YES, LIMITED

☐ YES, UNLIMITED

☐ NO

☐ UNKNOWN

23. EDITOR
INDEXER

24. LOCATED IN AN HISTORIC DISTRICT?

☒ YES

☐ NO

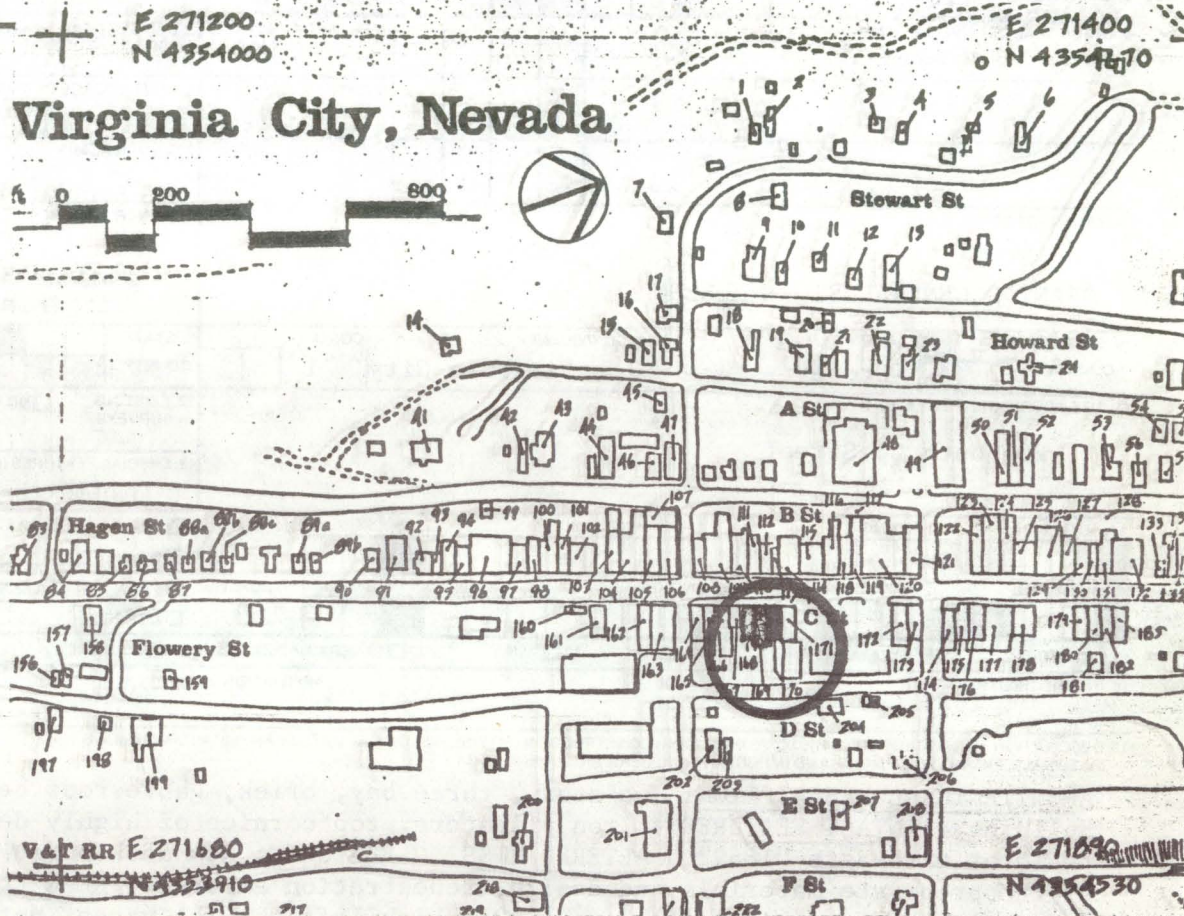

NAME

Virginia City National Historic Landmark

DISTRICT I.D. NO

966

25. PHOTOS AND SKETCH MAP OF LOCATION



DESCRIPTION (CONTINUED)

REFERENCES (CONTINUED)

ABSTRACT											
HAER NO	LC	TECH REPORT	HIST REPORT	CONTEMP PHOTO	HIST PHOTO	CONTEMP DRWG	HIST DRWG	COLOR PLATE	PHOTOGRAM	SW	FILE

HAER INVENTORY

Historic American Engineering Record
Department of the Interior, Washington, D.C.

1. SITE I.D. NO 170				3. PRIORITY				4. DANGER OF DEMOLITION? (SPECIFY THREAT) <input type="checkbox"/> YES <input checked="" type="checkbox"/> NO <input type="checkbox"/> UNKNOWN							
2. INDUSTRIAL CLASSIFICATION				5. DATE Ca. 1865				6. GOVT SOURCE OF THREAT OWNER ADMIN							
8. NAME(S) OF STRUCTURE GRANT'S GENERAL STORE MUSEUM				9. OWNER'S ADDRESS P.O. Box 343 Virginia City, Nevada 89440											
10. STATE COUNTY NV		COUNTY NAME Storey		CITY/VICINITY Virginia City		CONG. DIST. 1		STATE COUNTY		COUNTY NAME		CITY/VICINITY		CONG. DIST.	
11. SITE ADDRESS (STREET & NO) 25 South C. Street								12. EXISTING SURVEYS <input type="checkbox"/> NR <input checked="" type="checkbox"/> NHL <input type="checkbox"/> HABS <input type="checkbox"/> HAER-I <input type="checkbox"/> HAER <input type="checkbox"/> NPS <input type="checkbox"/> CL6 <input type="checkbox"/> CONF <input type="checkbox"/> STATE <input type="checkbox"/> COUNTY <input type="checkbox"/> LOCAL <input type="checkbox"/> OTHER							
								13. SPECIAL FEATURES (DESCRIBE BELOW) <input type="checkbox"/> INTERIOR INTACT <input checked="" type="checkbox"/> Partially EXTERIOR INTACT <input type="checkbox"/> ENVIRONS INTACT							
14. UTM ZONE		EASTING		NORTHING		SIGN		SCALE <input type="checkbox"/> 1:24 <input type="checkbox"/> 1:62.5		QUAD NAME					
UTM ZONE		EASTING		NORTHING		SIGN		SCALE <input type="checkbox"/> 1:24 <input type="checkbox"/> 1:62.5		QUAD NAME					
15. CONDITION		70 <input type="checkbox"/> EXCELLENT		71 <input type="checkbox"/> GOOD		72 <input type="checkbox"/> FAIR		73 <input type="checkbox"/> DETERIORATED		74 <input type="checkbox"/> RUINS		75 <input type="checkbox"/> UNEXPOSED		76 <input type="checkbox"/> ALTERED	
		82 <input type="checkbox"/> DESTROYED		85 <input type="checkbox"/> DEMOLISHED											
16. INVENTORIED BY 1980 Comstock Project								AFFILIATION HAER				DATE July 1980			

17. DESCRIPTION AND BACKGROUND HISTORY, INCLUDING CONSTRUCTION DATE(S), HISTORICAL DATE(S), PHYSICAL DIMENSIONS, MATERIALS, EXTANT EQUIPMENT, AND IMPORTANT BUILDERS, ENGINEERS, ETC.

ARCHITECTURAL DESCRIPTION: Two-story, three bay, brick, gable roof behind false front, rectangular plan, commercial building. INTACT FEATURES: Iron pilasters, top cornice of highly detailed pressed metal with center swam's neck pediment with date "1869". ALTERED/MISSING FEATURES: New deck porch of highly detailed design, new brick facade of inappropriate materials and design, fenestration altered. REAR ELEVATION: Altered, New Addition. A fire occurred at this address ca. 1905 which left the lot vacant until the present newly constructed building was erect

(CONT OVER)

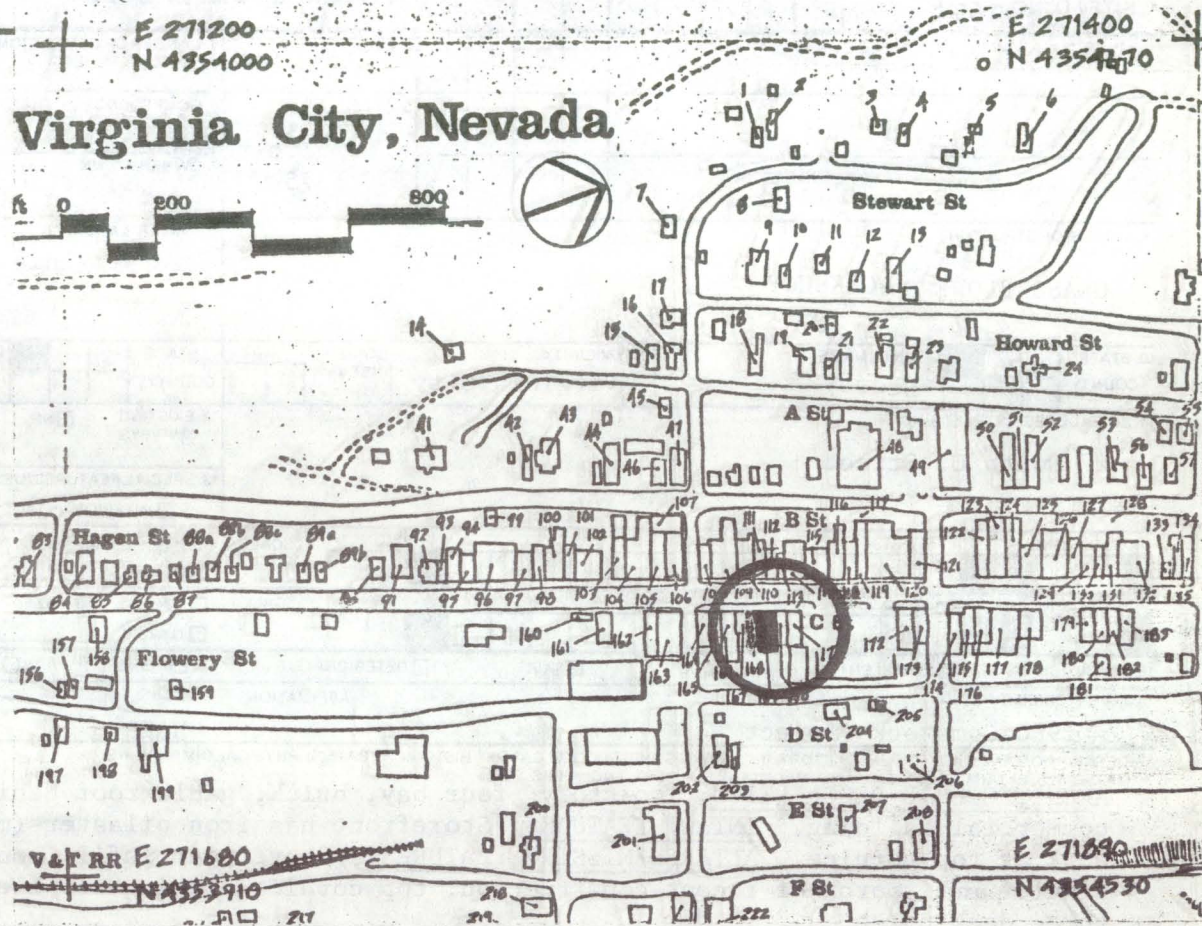
18. ORIGINAL USE		PRESENT USE museum		ADAPTIVE USE	
19. REFERENCES—HISTORICAL REFERENCES, PERSONAL CONTACTS, AND/OR OTHER					

Sanborn-Perris Maps 1907, 23, 30

(CONT OVER)

20. URBAN AREA 50,000 POP. OR MORE? <input type="checkbox"/> YES <input checked="" type="checkbox"/> NO		21. HCRS REGION		22. PUBLIC ACCESSIBILITY <input type="checkbox"/> YES, LIMITED <input type="checkbox"/> YES, UNLIMITED <input type="checkbox"/> NO <input type="checkbox"/> UNKNOWN		23. EDITOR INDEXER	
24. LOCATED IN AN HISTORIC DISTRICT? <input checked="" type="checkbox"/> YES <input type="checkbox"/> NO		NAME Virginia City National Historic Landmark		DISTRICT I.D. NO			

25. PHOTOS AND SKETCH MAP OF LOCATION



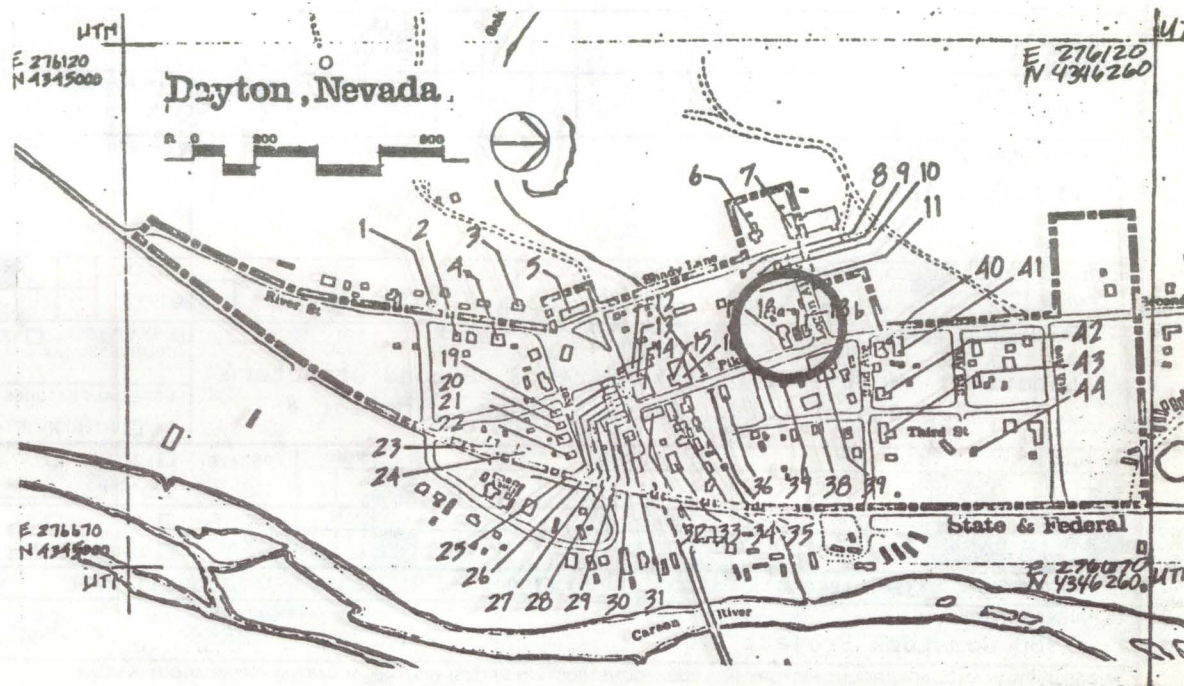
DESCRIPTION (CONTINUED)

REFERENCES (CONTINUED)

ABSTRACT

HAER NO	LC	TECH REPORT	HIST REPORT	CONTEMP PHOTO	HIST PHOTO	CONTEMP DRWG	HIST DRWG	COLOR PLATE	PHOTOGRAM	SW	FIL

25. PHOTOS AND SKETCH MAP OF LOCATION



DESCRIPTION (CONTINUED)

REFERENCES (CONTINUED)

ABSTRACT													
HAER NO	LC	TECH REPORT	HIST REPORT	CONTEMP PHOTO	HIST PHOTO	CONTEMP DRWG	HIST DRWG	COLOR PLATE	PHOTOGRAM	SW	FIL		

1. SITE I.D. NO 18a

HAER INVENTORY

Historic American Engineering Record
Department of the Interior, Washington, D.C.

2. INDUSTRIAL CLASSIFICATION

3. PRIORITY

4. DANGER OF DEMOLITION?
(SPECIFY THREAT)☐ YES☐ NO☐ UNKNOWN

5. DATE

Ca. 1900

6. GOVT SOURCE OF THREAT

OWNER

ADMIN

7. OWNER/ADMIN

Peterson Jack P.

8. NAME(S) OF STRUCTURE

RESIDENTIAL

9. OWNER'S ADDRESS

Box 636
Carson City, NV 89701

10. STATE

NV

COUNTY NAME

Lyon

CITY/VICINITY

Dayton

CONG.
DIST.

1

STATE

COUNTY

COUNTY NAME

CITY/VICINITY

CONG.
DIST.

11. SITE ADDRESS (STREET & NO)

Location: West side of Pike Street; Second structure
South of Logan Alley Block 5, no lot #12. EXISTING
SURVEYS☐ NR☒ NHL☐ HABS☐ HAER-I☐ HAER☐ NPS☐ CL6☐ CONF☐ STATE☐ COUNTY☐ LOCAL☐ OTHER

13. SPECIAL FEATURES (DESCRIBE BELOW)

☐ INTERIOR INTACT☒ EXTERIOR INTACT☒ ENVIRONS INTACT

14. UTM ZONE

EASTING

NORTHING

SIGN

SCALE

☐ 1:24☐ 1:62.5QUAD
NAME☐ OTHER

UTM ZONE

EASTING

NORTHING

SIGN

SCALE

☐ 1:24☐ 1:62.5QUAD
NAME☐ OTHER

15. CONDITION

70 ☐ EXCELLENT71 ☒ GOOD72 ☐ FAIR73 ☐ DETERIORATED74 ☐ RUINS75 ☐ UNEXPOSED76 ☒ ALTERED82 ☐ DESTROYED85 ☐ DEMOLISHED

16. INVENTORIED BY

1980 Comstock Project

AFFILIATION

HAER

DATE

August 1980

17. DESCRIPTION AND BACKGROUND HISTORY, INCLUDING CONSTRUCTION DATE(S), HISTORICAL DATE(S), PHYSICAL DIMENSIONS,
MATERIALS, EXTANT EQUIPMENT, AND IMPORTANT BUILDERS, ENGINEERS, ETC.

ARCHITECTURAL DESCRIPTION: One-story front, one-story back, three bay front, two bay side, three bay back,
wood frame, (shiplap siding) gable roof with asphalt shingles, rectangular residential structure.

INTACT FEATURES: Sash windows (2 over 2 Pane). Glass panel door.

ALTERED FEATURES: Sunporch addition to front.

HISTORICAL DESCRIPTION: Sanborne Parris Insurance Maps indicate a dwelling erected here prior to 1907 (between
1895 and 1907.) This building may have been moved here from the adjoining lot.

(CONT OVER)

18. ORIGINAL USE

RESIDENCE

PRESENT USE

RESIDENCE

ADAPTIVE USE

19. REFERENCES—HISTORICAL REFERENCES, PERSONAL CONTACTS, AND/OR OTHER

Sanborn-Perris Insurance Maps, 1895, 1907.

(CONT OVER)

20. URBAN AREA 50,000
POP. OR MORE?☐ YES☒ NO

21. HCRS REGION

22. PUBLIC ACCESSIBILITY

☐ YES, LIMITED☐ YES, UNLIMITED☒ NO☐ UNKNOWN23. EDITOR
INDEXER

24. LOCATED IN AN HISTORIC DISTRICT?

☒ YES☐ NO

NAME

Virginia City National Historic Landmark

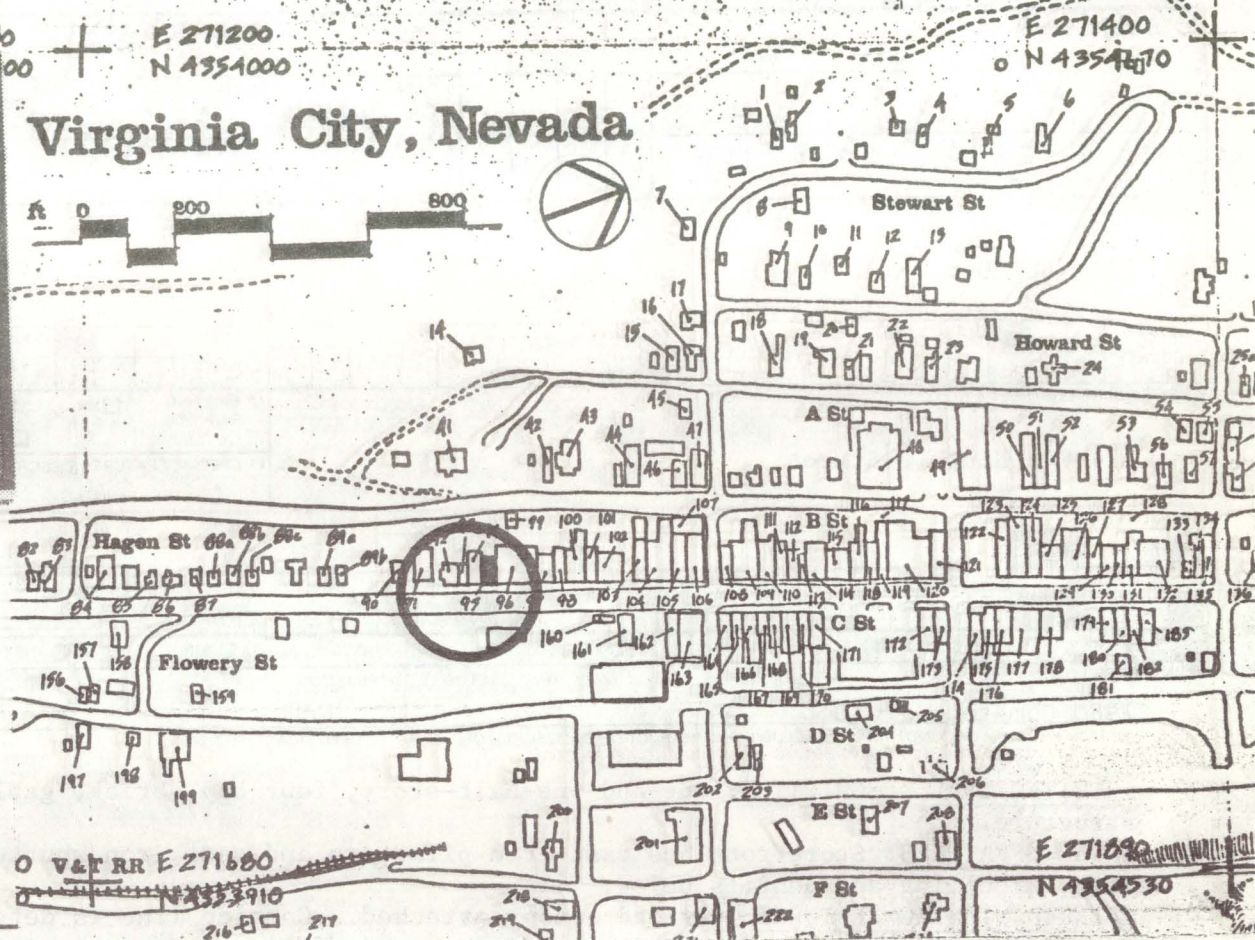
DISTRICT I.D. NO

25. PHOTOS AND SKETCH MAP OF LOCATION



E 271200
N 4354000

Virginia City, Nevada



DESCRIPTION (CONTINUED)

REFERENCES (CONTINUED)

ABSTRACT

HAER NO.	LC	TECH REPORT	HIST REPORT	CONTEMP PHOTO	HIST PHOTO	CONTEMP DRWG	HIST DRWG	COLOR PLATE	PHOTOGRAM	SW	FILM

1. SITE I.D. NO 95

HAER INVENTORY

Historic American Engineering Record
Department of the Interior, Washington, D.C.

2. INDUSTRIAL CLASSIFICATION

3. PRIORITY

4. DANGER OF DEMOLITION?
(SPECIFY THREAT)☐ YES ☐ NO ☐ UNKNOWN5. DATE
Ca. 1876

6. GOVT SOURCE OF THREAT

OWNER

ADMIN

7. OWNER/ADMIN

W & S Clark

8. NAME(S) OF STRUCTURE

LAZY BURRO

9. OWNER'S ADDRESS

Virginia City, NV 89440

10. STATE

N V

COUNTY NAME

CITY/VICINITY

CONG.

DIST.

1

STATE

COUNTY NAME

CITY/VICINITY

CONG.

DIST.

11. SITE ADDRESS (STREET & NO.)

74-74A South C-Street

12. EXISTING
SURVEYS☐ NR☒ NHL☐ HABS☐ HAER-I☐ HAER☐ NPS☐ CL6☐ CONF☐ STATE☐ COUNTY☐ LOCAL☐ OTHER

13. SPECIAL FEATURES (DESCRIBE BELOW)

☐ INTERIOR INTACT☒ EXTERIOR INTACT☐ ENVIRONS INTACT

14. UTM ZONE

EASTING

NORTHING

SIGN

SCALE

☐ 1:24☐ 1:62.5☐ OTHERQUAD
NAME

UTM ZONE

EASTING

NORTHING

SIGN

SCALE

☐ 1:24☐ 1:62.5☐ OTHERQUAD
NAME

15. CONDITION

70 ☐ EXCELLENT71 ☐ GOOD72 ☒ FAIR73 ☐ DETERIORATED74 ☐ RUINS75 ☐ UNEXPOSED76 ☒ ALTERED82 ☐ DESTROYED85 ☐ DEMOLISHED

16. INVENTORIED BY

1980 Comstock Project

AFFILIATION

HAER

DATE

August 1980

17. DESCRIPTION AND BACKGROUND HISTORY, INCLUDING CONSTRUCTION DATE(S), HISTORICAL DATE(S), PHYSICAL DIMENSIONS,
MATERIALS, EXTANT EQUIPMENT, AND IMPORTANT BUILDERS, ENGINEERS, ETC.ARCHITECTURAL DESCRIPTION: One-and one-half-story, four bay, brick, gable roof, rectangular commercial structure.INTACT FEATURES: Storefront has cast-iron pilasters and cast iron shutters. Staggered Horizontal cornice lines with corbelling and dentils below.ALTERED/MISSING FEATURES: Overhead canopy attached. Cornice line is deteriorating. Storefront $\frac{1}{2}$ roof projecting above cornice - wood, fascia canopy overhead is metal.HISTORICAL DESCRIPTION: This building was historically divided into two separate businesses. Commercial activity however was limited to the 19th century. By 1907 the building was listed as vacant.

(CONT OVER)

18. ORIGINAL USE

COMMERCIAL

PRESENT USE

COMMERCIAL

ADAPTIVE USE

19. REFERENCES—HISTORICAL REFERENCES, PERSONAL CONTACTS, AND/OR OTHER

Sanborn Perris Maps 1890, 1907, 1923, 1930.

(CONT OVER)

20. URBAN AREA 50,000
POP. OR MORE?☐ YES ☒ NO

21. HCRS REGION

22. PUBLIC ACCESSIBILITY

☒ YES, LIMITED☐ YES, UNLIMITED☐ NO☐ UNKNOWN

23. EDITOR

INDEXER

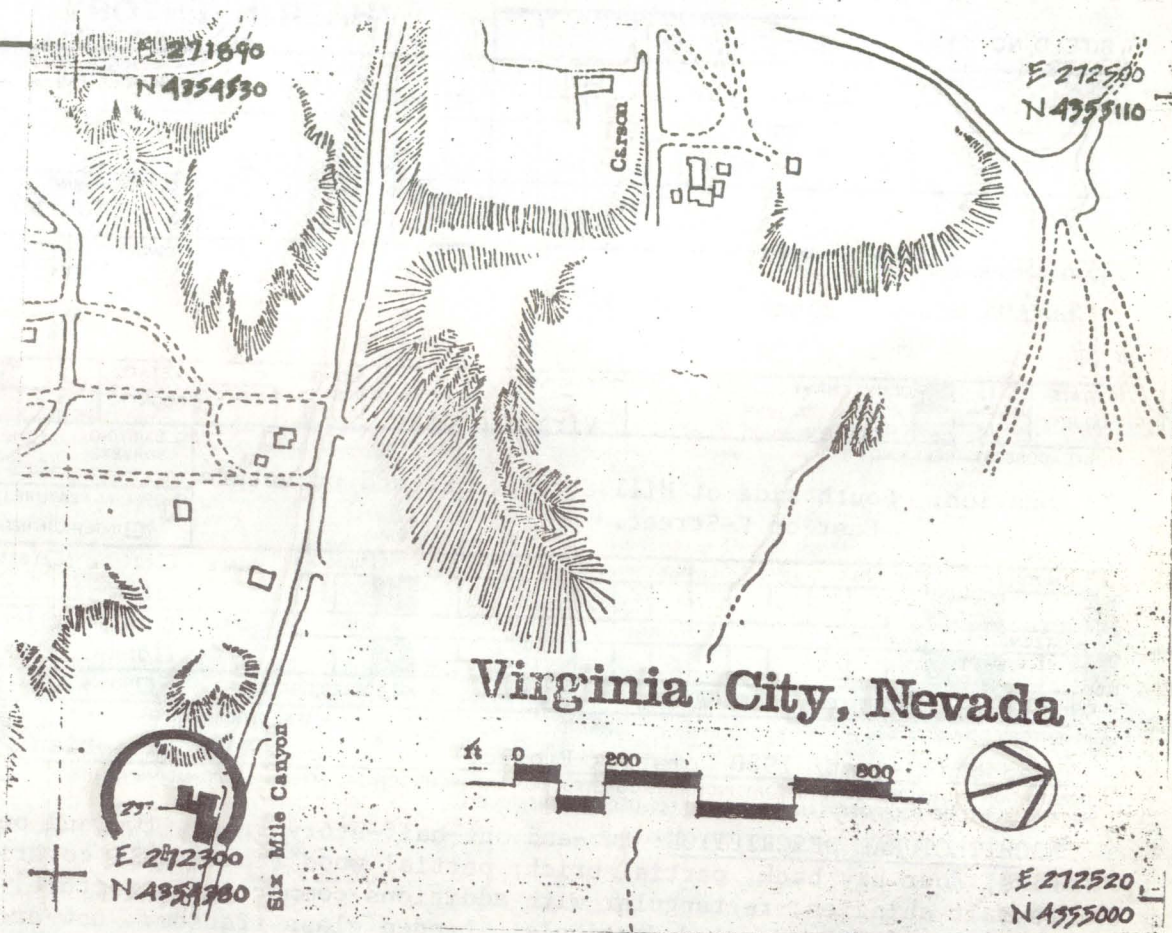
24. LOCATED IN AN HISTORIC DISTRICT?

☒ YES☐ NO

NAME Virginia City National Historic Landmark

DISTRICT I.D. NO

25. PHOTOS AND SKETCH MAP OF LOCATION



DESCRIPTION (CONTINUED)

ownership of the brewery until at least 1878. The Nevada Brewery was still in operation in 1907 when it consisted of a complex of buildings including a saloon, brewing buildings, a summer house, hen house and other out buildings. The buildings were still intact in 1930, although the brewery was no longer in operation; the main building serving as a residence and storage house.

REFERENCES (CONTINUED)

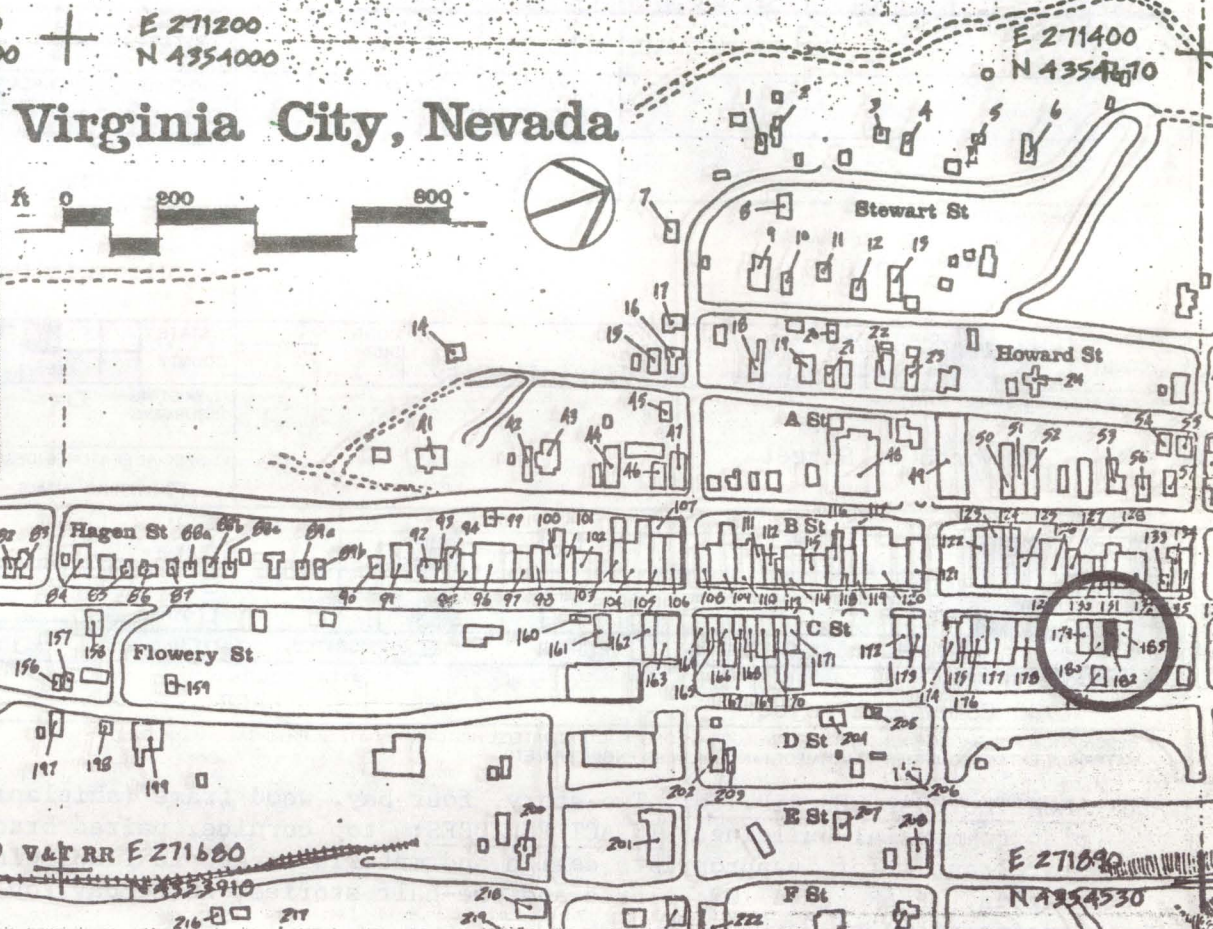

ABSTRACT														
HAER NO	LC	TECH REPORT	HIST REPORT	CONTEMP PHOTO	HIST PHOTO	CONTEMP DRWG	HIST DRWG	COLOR PLATE	PHOTOGRAM	SW	FIL			

HAER INVENTORY

Historic American Engineering Record
Department of the Interior, Washington, D.C.

1. SITE I.D. NO 237		3. PRIORITY		4. DANGER OF DEMOLITION? (SPECIFY THREAT)		<input type="checkbox"/> YES <input type="checkbox"/> NO <input type="checkbox"/> UNKNOWN	
2. INDUSTRIAL CLASSIFICATION		5. DATE Ca. 1862		6. GOVT SOURCE OF THREAT		OWNER ADMIN	
8. NAME(S) OF STRUCTURE NEVADA BREWERY Block 77 Lots 1-4		9. OWNER/ADMIN Subramunya Yoga Order		9. OWNER'S ADDRESS Virginia City, Nevada 89440			
10. STATE COUNTY NV		COUNTY NAME Storey		CITY/VICINITY Virginia City		CONG. DIST. 1	
11. SITE ADDRESS (STREET & NO) Location: South side of Mill Street; Second structure East of K-Street.		12. EXISTING SURVEYS		13. SPECIAL FEATURES (DESCRIBE BELOW)		14. UTM ZONE EASTING NORTHING SIGN SCALE	
		<input type="checkbox"/> NR <input checked="" type="checkbox"/> NHL <input type="checkbox"/> HABS <input type="checkbox"/> HAER-I <input type="checkbox"/> HAER <input type="checkbox"/> NPS <input type="checkbox"/> CL6		<input type="checkbox"/> CONF <input type="checkbox"/> STATE <input type="checkbox"/> COUNTY <input type="checkbox"/> LOCAL <input type="checkbox"/> OTHER		<input type="checkbox"/> INTERIOR INTACT <input checked="" type="checkbox"/> EXTERIOR INTACT <input checked="" type="checkbox"/> ENVIRONS INTACT	
15. CONDITION 70 <input type="checkbox"/> EXCELLENT 71 <input checked="" type="checkbox"/> GOOD 72 <input type="checkbox"/> FAIR 73 <input type="checkbox"/> DETERIORATED 74 <input type="checkbox"/> RUINS 75 <input type="checkbox"/> UNEXPOSED 76 <input checked="" type="checkbox"/> ALTERED 82 <input type="checkbox"/> DESTROYED 85 <input type="checkbox"/> DEMOLISHED		16. INVENTORIED BY Rebecca Herbst/ 1980 Comstock Project		AFFILIATION HAER historian		DATE August 1980	
17. DESCRIPTION AND BACKGROUND HISTORY, INCLUDING CONSTRUCTION DATE(S), HISTORICAL DATE(S), PHYSICAL DIMENSIONS, MATERIALS, EXANT EQUIPMENT, AND IMPORTANT BUILDERS, ENGINEERS, ETC. <u>ARCHITECTURAL DESCRIPTION:</u> two-and one-half-story front, two and one-half-story back, five bay front, six bay side, four bay back, partial brick; partial wood frame, wall covering brick (shiplap siding), gable roof with asphalt shingles, rectangular with additions commercial structure. <u>INTACT FEATURES:</u> Paneled Vestibule. Leaded glass transom. Low-arch sash windows with cornices. Raking cornice with returns. Entry stairs and deck with balustrade rails. Two belvederes. <u>ALTERED FEATURES:</u> One-story additions to South and East sides. <u>HISTORICAL DESCRIPTIONS:</u> The Nevada Brewery, established about 1862, was one of Virginia City's first breweries. Breweries were a thriving early business in Virginia City with five breweries operating by 1865. The first proprietor of the Nevada Brewery was probably John Dohle (1862). Louis Reick was the proprietor in 1874 and more							
18. ORIGINAL USE BREWERY		PRESENT USE YOGA SOCIETY		ADAPTIVE USE			
19. REFERENCES—HISTORICAL REFERENCES, PERSONAL CONTACTS, AND/OR OTHER First Directory of the Nevada Territory, 1862. Sanborne-Perris Fire Insurance Maps, 1890, 1907, 1930. V&T R.R. Directory, 1874. Business Directory of the Pacific Coast, 1878.							
20. URBAN AREA 50,000 POP. OR MORE? <input type="checkbox"/> YES <input checked="" type="checkbox"/> NO		21. HCRS REGION		22. PUBLIC ACCESSIBILITY <input checked="" type="checkbox"/> YES, LIMITED <input type="checkbox"/> YES, UNLIMITED <input type="checkbox"/> NO <input type="checkbox"/> UNKNOWN		23. EDITOR INDEXER	
24. LOCATED IN AN HISTORIC DISTRICT? <input checked="" type="checkbox"/> YES <input type="checkbox"/> NO		NAME Virginia City National Historic Landmark		DISTRICT I.D. NO		(CONT OVER)	

25. PHOTOS AND SKETCH MAP OF LOCATION



DESCRIPTION (CONTINUED)

REFERENCES (CONTINUED)

ABSTRACT															
HAER NO	LC	TECH REPORT	HIST REPORT	CONTEMP PHOTO	HIST PHOTO	CONTEMP DRWG	HIST DRWG	COLOR PLATE	PHOTOGRAM	SW	FIL				

HAER INVENTORY

Historic American Engineering Record
Department of the Interior, Washington, D.C.

1. SITE I.D. NO 182

2. INDUSTRIAL CLASSIFICATION

3. PRIORITY

4. DANGER OF DEMOLITION?
(SPECIFY THREAT)

☐ YES ☒ NO ☐ UNKNOWN

5. DATE

6. GOVT SOURCE OF THREAT

OWNER

ADMIN

7. OWNER/ADMIN

Seskin, Walton and Jill

9. OWNER'S ADDRESS

Box 43
Virginia City, Nevada 89440

8. NAME(S) OF STRUCTURE

STAGE STOP

10. STATE
COUNTY

NV

COUNTY NAME

Story County

CITY/VICINITY

Virginia City

CONG.
DIST.

1

STATE
COUNTY

COUNTY NAME

CITY/VICINITY

CONG.
DIST.

11. SITE ADDRESS (STREET & NO)

30 North C. Street

12. EXISTING
SURVEYS

☐ NR

☒ NHL

☐ HABS

☐ HAER-I

☐ HAER

☐ NPS

☐ CL6

☐ CONF

☐ STATE

☐ COUNTY

☐ LOCAL

☐ OTHER

13. SPECIAL FEATURES (DESCRIBE BELOW)

☐ INTERIOR INTACT

☐ EXTERIOR INTACT

☐ ENVIRONS INTACT

14. UTM ZONE

EASTING

NORTHING

SIGN

SCALE

☐ 1:24

☐ 1:62.5

☐ OTHER

QUAD
NAME

UTM ZONE

EASTING

NORTHING

SIGN

SCALE

☐ 1:24

☐ 1:62.5

☐ OTHER

QUAD
NAME

15. CONDITION

70 ☐ EXCELLENT

71 ☐ GOOD

72 ☐ FAIR

73 ☐ DETERIORATED

74 ☐ RUINS

75 ☐ UNEXPOSED

76 ☐ ALTERED

82 ☐ DESTROYED

85 ☐ DEMOLISHED

16. INVENTORIED BY

1980 Comstock Project

AFFILIATION

HAER

DATE

July 1980

17. DESCRIPTION AND BACKGROUND HISTORY, INCLUDING CONSTRUCTION DATE(S), HISTORICAL DATE(S), PHYSICAL DIMENSIONS, MATERIALS, EXTANT EQUIPMENT, AND IMPORTANT BUILDERS, ENGINEERS, ETC.

ARCHITECTURAL DESCRIPTION: Two-story, four bay, wood frame (shiplap), gable roof behind false front, rectangular plan commercial building. **INTACT FEATURES:** top cornice, paired brackets, paneled frieze. **ALTERED/MISSING FEATURES:** Storefront is of inappropriate design and materials; second floor window sash are casement; top cornice over windows missing. **REAR ELEVATION:** Three and one-half stories, three bay, on brick foundation, six-over-six window sash; remains of multi-deck porch.

The earliest business occupying this structure was V.F. Lamont's Bonanza Restaurant. By the turn of the century the building was one of three structures serving as business space for the Crosby Company Department Store (the two other sites were across the street at 19 and 23 north C. Street). The 30 North C. Street store housed their wood, lumber and used furniture departments. Building use remained as furniture and storage through 1930.

18. ORIGINAL USE

RESTAURANT

PRESENT USE

SALOON

ADAPTIVE USE

19. REFERENCES—HISTORICAL REFERENCES, PERSONAL CONTACTS, AND/OR OTHER

Sanborn-Perris Maps 1890, 1907, 1923, 1930.

Bishop's Directory of Virginia City, 1878-79.

(CONT OVER)

20. URBAN AREA 50,000
POP. OR MORE?

☐ YES ☒ NO

21. HCRS REGION

22. PUBLIC ACCESSIBILITY

☐ YES, LIMITED

☐ YES, UNLIMITED

☐ NO

☐ UNKNOWN

23. EDITOR
INDEXER

24. LOCATED IN AN HISTORIC DISTRICT?

☒ YES

☐ NO


NAME

Virginia City National Historic Landmark

DISTRICT I.D. NO

978

A black and white photograph of a small, simple wooden church building. The church has a gabled roof and a small steeple. It is situated on a hillside, surrounded by trees and vegetation. The building appears to be made of wood and has a few windows. The overall scene is rural and peaceful.



E/271480
3300

E 271680 V
N 455410

Virginia City, Nevada

E 271900
N 4353140

E 272100
N 4353780

REFERENCES (CONTINUED)

ABSTRACT

[illegible]

HAER INVENTORY

Historic American Engineering Record
Department of the Interior, Washington, D.C.

1. SITE I.D. NO. 				3. PRIORITY				4. DANGER OF DEMOLITION? (SPECIFY THREAT) <input type="checkbox"/> YES <input type="checkbox"/> NO <input type="checkbox"/> UNKNOWN			
2. INDUSTRIAL CLASSIFICATION				5. DATE				6. GOVT SOURCE OF THREAT OWNER ADMIN			
8. NAME(S) OF STRUCTURE				9. OWNER'S ADDRESS				7. OWNER/ADMIN			
10. STATE COUNTY 				COUNTY NAME CITY/VICINITY CONG. DIST. 				12. EXISTING SURVEYS <input type="checkbox"/> NR <input type="checkbox"/> NHL <input type="checkbox"/> HABS <input type="checkbox"/> HAER-I <input type="checkbox"/> HAER <input type="checkbox"/> NPS <input type="checkbox"/> CL6			
11. SITE ADDRESS (STREET & NO)				13. SPECIAL FEATURES (DESCRIBE BELOW)				12. EXISTING SURVEYS <input type="checkbox"/> CONF <input type="checkbox"/> STATE <input type="checkbox"/> COUNTY <input type="checkbox"/> LOCAL <input type="checkbox"/> OTHER			
14. UTM ZONE EASTING NORTHING SIGN				SCALE <input type="checkbox"/> 1:24 <input type="checkbox"/> 1:62.5				QUAD NAME			
15. CONDITION 70 <input type="checkbox"/> EXCELLENT 71 <input type="checkbox"/> GOOD 72 <input type="checkbox"/> FAIR 73 <input type="checkbox"/> DETERIORATED				74 <input type="checkbox"/> RUINS 75 <input type="checkbox"/> UNEXPOSED 76 <input type="checkbox"/> ALTERED 82 <input type="checkbox"/> DESTROYED 85 <input type="checkbox"/> DEMOLISHED				13. SPECIAL FEATURES (DESCRIBE BELOW) <input type="checkbox"/> INTERIOR INTACT <input type="checkbox"/> EXTERIOR INTACT <input type="checkbox"/> ENVIRONS INTACT			
16. INVENTORIED BY				AFFILIATION				DATE			
17. DESCRIPTION AND BACKGROUND HISTORY, INCLUDING CONSTRUCTION DATE(S), HISTORICAL DATE(S), PHYSICAL DIMENSIONS, MATERIALS, EXTANT EQUIPMENT, AND IMPORTANT BUILDERS, ENGINEERS, ETC.											

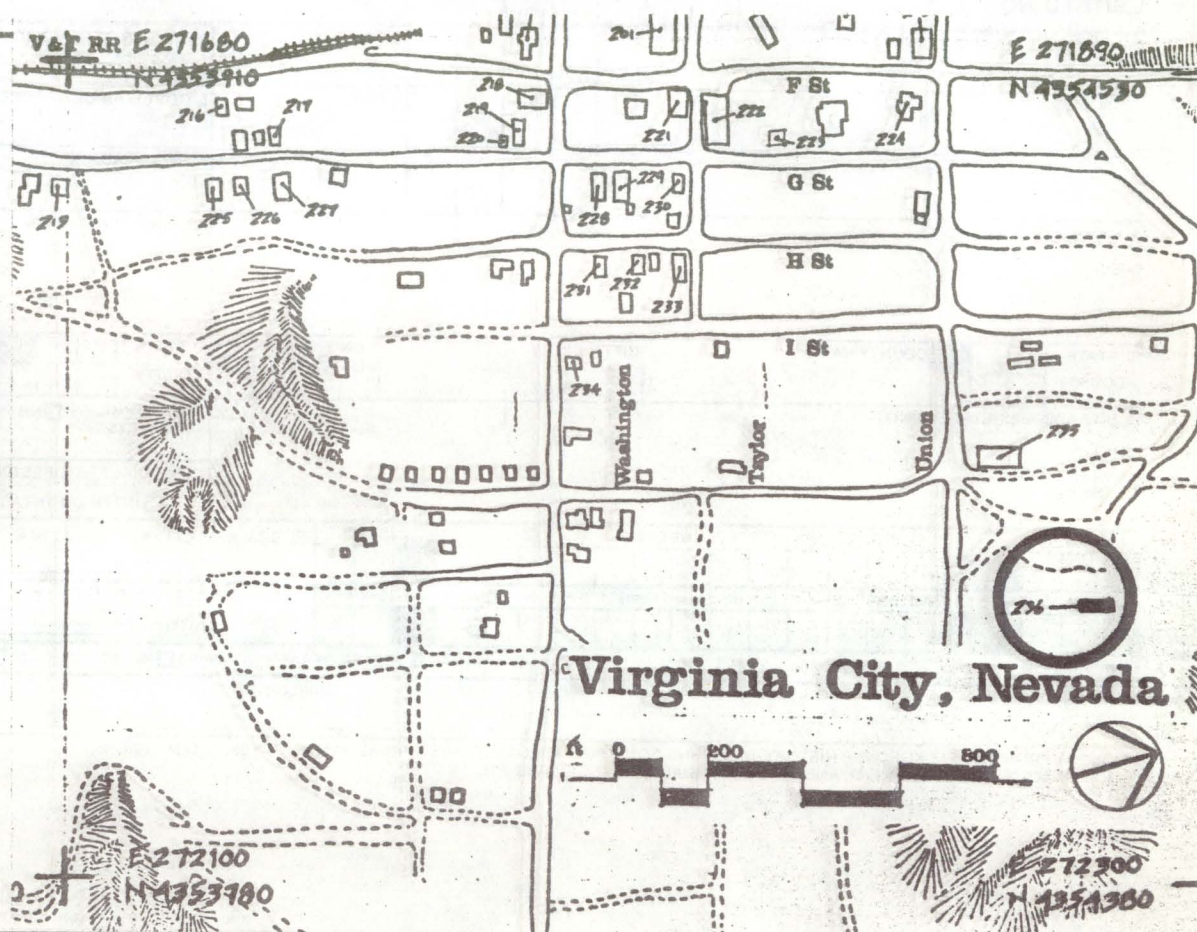
(CONT OVER)

18. ORIGINAL USE			PRESENT USE			ADAPTIVE USE		
19. REFERENCES—HISTORICAL REFERENCES, PERSONAL CONTACTS, AND/OR OTHER								

(CONT OVER)

20. URBAN AREA 50,000 POP. OR MORE? <input type="checkbox"/> YES <input type="checkbox"/> NO			21. HCRS REGION 			22. PUBLIC ACCESSIBILITY <input type="checkbox"/> YES, LIMITED <input type="checkbox"/> YES, UNLIMITED <input type="checkbox"/> NO <input type="checkbox"/> UNKNOWN			23. EDITOR INDEXER		
24. LOCATED IN AN HISTORIC DISTRICT? <input type="checkbox"/> YES <input type="checkbox"/> NO			NAME			DISTRICT I.D. NO. 			980		

25. PHOTOS AND SKETCH MAP OF LOCATION



DESCRIPTION (CONTINUED)

REFERENCES (CONTINUED)

ABSTRACT													
HAER NO	LC	TECH REPORT	HIST REPORT	CONTEMP PHOTO	HIST PHOTO	CONTEMP DRWG	HIST DRWG	COLOR PLATE	PHOTOGRAM	SW	FI		

HAER INVENTORY

Historic American Engineering Record
Department of the Interior, Washington, D.C.

1. SITE I.D. NO 236				3. PRIORITY				4. DANGER OF DEMOLITION? (SPECIFY THREAT) <input type="checkbox"/> YES <input type="checkbox"/> NO <input type="checkbox"/> UNKNOWN							
2. INDUSTRIAL CLASSIFICATION				5. DATE				6. GOVT SOURCE OF THREAT OWNER ADMIN							
8. NAME(S) OF STRUCTURE				9. OWNER'S ADDRESS											
10. STATE COUNTY		COUNTY NAME		CITY/VICINITY		CONG. DIST.		STATE COUNTY		COUNTY NAME		CITY/VICINITY		CONG. DIST.	
11. SITE ADDRESS (STREET & NO)								12. EXISTING SURVEYS <input type="checkbox"/> NR <input type="checkbox"/> NHL <input type="checkbox"/> HABS <input type="checkbox"/> HAER-I <input type="checkbox"/> HAER <input type="checkbox"/> NPS <input type="checkbox"/> CL6 <input type="checkbox"/> CONF <input type="checkbox"/> STATE <input type="checkbox"/> COUNTY <input type="checkbox"/> LOCAL <input type="checkbox"/> OTHER							
13. SPECIAL FEATURES (DESCRIBE BELOW)								<input type="checkbox"/> INTERIOR INTACT <input type="checkbox"/> EXTERIOR INTACT <input type="checkbox"/> ENVIRONS INTACT							
14. UTM ZONE		EASTING		NORTHING		SIGN		SCALE <input type="checkbox"/> 1:24 <input type="checkbox"/> 1:62.5		QUAD NAME					
UTM ZONE		EASTING		NORTHING		SIGN		SCALE <input type="checkbox"/> 1:24 <input type="checkbox"/> 1:62.5		QUAD NAME					
15. CONDITION		70 <input type="checkbox"/> EXCELLENT		71 <input type="checkbox"/> GOOD		72 <input type="checkbox"/> FAIR		73 <input type="checkbox"/> DETERIORATED		74 <input type="checkbox"/> RUINS		75 <input type="checkbox"/> UNEXPOSED		76 <input type="checkbox"/> ALTERED	
77 <input type="checkbox"/> DESTROYED		78 <input type="checkbox"/> DEMOLISHED		16. INVENTORIED BY		AFFILIATION		DATE							

17. DESCRIPTION AND BACKGROUND HISTORY, INCLUDING CONSTRUCTION DATE(S), HISTORICAL DATE(S), PHYSICAL DIMENSIONS, MATERIALS, EXTANT EQUIPMENT, AND IMPORTANT BUILDERS, ENGINEERS, ETC.

18. ORIGINAL USE		PRESENT USE		ADAPTIVE USE	
19. REFERENCES—HISTORICAL REFERENCES, PERSONAL CONTACTS, AND/OR OTHER					

20. URBAN AREA 50,000 POP. OR MORE? <input type="checkbox"/> YES <input type="checkbox"/> NO		21. HCRS REGION		22. PUBLIC ACCESSIBILITY <input type="checkbox"/> YES, LIMITED <input type="checkbox"/> YES, UNLIMITED <input type="checkbox"/> NO <input type="checkbox"/> UNKNOWN		23. EDITOR INDEXER	
24. LOCATED IN AN HISTORIC DISTRICT? <input type="checkbox"/> YES <input type="checkbox"/> NO		NAME		DISTRICT I.D. NO			

982

E 271400
N 435470

REFERENCES (CONTINUED)

[illegible]

HAER INVENTORY

Historic American Engineering Record
Department of the Interior, Washington, D.C.

1. SITE I.D. NO 181			3. PRIORITY			4. DANGER OF DEMOLITION? (SPECIFY THREAT) <input type="checkbox"/> YES <input type="checkbox"/> NO <input type="checkbox"/> UNKNOWN		
2. INDUSTRIAL CLASSIFICATION			5. DATE			6. GOVT SOURCE OF THREAT OWNER ADMIN		
8. NAME(S) OF STRUCTURE Roy Wagner's Carpentry Shop			9. OWNER'S ADDRESS					
10. STATE NV COUNTY NAME Storey CITY/VICINITY Virginia City CONG. DIST.			STATE COUNTY COUNTY NAME CITY/VICINITY CONG. DIST.					
11. SITE ADDRESS (STREET & NO) D Street			12. EXISTING SURVEYS <input type="checkbox"/> NR <input checked="" type="checkbox"/> NHL <input type="checkbox"/> HABS <input type="checkbox"/> HAER-I <input type="checkbox"/> HAER <input type="checkbox"/> NPS <input type="checkbox"/> CL6 <input type="checkbox"/> CONF <input type="checkbox"/> STATE <input type="checkbox"/> COUNTY <input type="checkbox"/> LOCAL <input type="checkbox"/> OTHER					
			13. SPECIAL FEATURES (DESCRIBE BELOW) <input type="checkbox"/> INTERIOR INTACT <input type="checkbox"/> EXTERIOR INTACT <input type="checkbox"/> ENVIRONS INTACT					
14. UTM ZONE EASTING NORTHING SIGN SCALE <input type="checkbox"/> 1:24 <input type="checkbox"/> 1:62.5 <input type="checkbox"/> OTHER QUAD NAME			UTM ZONE EASTING NORTHING SIGN SCALE <input type="checkbox"/> 1:24 <input type="checkbox"/> 1:62.5 <input type="checkbox"/> OTHER QUAD NAME					
15. CONDITION 70 <input type="checkbox"/> EXCELLENT 71 <input type="checkbox"/> GOOD 72 <input type="checkbox"/> FAIR 73 <input type="checkbox"/> DETERIORATED 74 <input type="checkbox"/> RUINS 75 <input type="checkbox"/> UNEXPOSED 76 <input type="checkbox"/> ALTERED 82 <input type="checkbox"/> DESTROYED 85 <input type="checkbox"/> DEMOLISHED			16. INVENTORIED BY AFFILIATION DATE					

17. DESCRIPTION AND BACKGROUND HISTORY, INCLUDING CONSTRUCTION DATE(S), HISTORICAL DATE(S), PHYSICAL DIMENSIONS, MATERIALS, EXTANT EQUIPMENT, AND IMPORTANT BUILDERS, ENGINEERS, ETC.


(CONT OVER)

18. ORIGINAL USE		PRESENT USE		ADAPTIVE USE	
19. REFERENCES—HISTORICAL REFERENCES, PERSONAL CONTACTS, AND/OR OTHER					

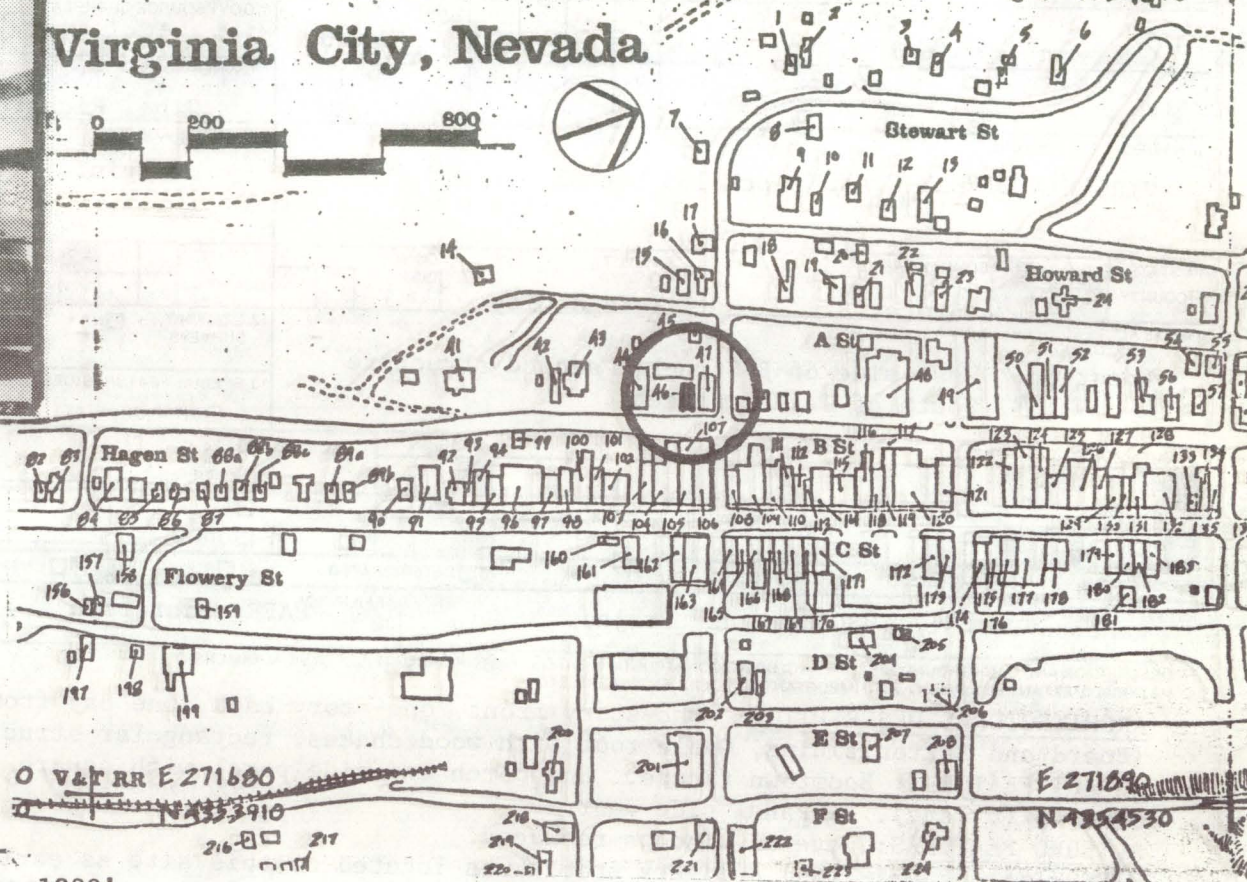
(CONT OVER)

20. URBAN AREA 50,000 POP. OR MORE? <input type="checkbox"/> YES <input checked="" type="checkbox"/> NO		21. HCRS REGION		22. PUBLIC ACCESSIBILITY <input type="checkbox"/> YES, LIMITED <input type="checkbox"/> YES, UNLIMITED <input type="checkbox"/> NO <input type="checkbox"/> UNKNOWN		23. EDITOR INDEXER	
24. LOCATED IN AN HISTORIC DISTRICT? <input checked="" type="checkbox"/> YES <input type="checkbox"/> NO		NAME Virginia City National Landmark		DISTRICT I.D. NO			

Virginia City, Nevada



E 271400
N 435470



Livery from 1907 or earlier until the 1920's.

[illegible]

HAER INVENTORY

Historic American Engineering Record
Department of the Interior, Washington, D.C.

1. SITE I.D. NO 46		3. PRIORITY		4. DANGER OF DEMOLITION? (SPECIFY THREAT)		<input type="checkbox"/> YES <input type="checkbox"/> NO <input type="checkbox"/> UNKNOWN	
2. INDUSTRIAL CLASSIFICATION		5. DATE Ca. 1859		6. GOVT SOURCE OF THREAT			
				OWNER ADMIN			
				7. OWNER/ADMIN Gipe, Richard and Loraine			
8. NAME(S) OF STRUCTURE VIRGINIA LIVERY STABLE Block 163 Lot 33				9. OWNER'S ADDRESS Virginia City, Nevada 89440			
10. STATE COUNTY NV		COUNTY NAME Storey		CITY/VICINITY Virginia City		CONG. DIST. 1	
11. SITE ADDRESS (STREET & NO) Location: West side of B-Street; second structure South of Taylor Street.				12. EXISTING SURVEYS			
				<input type="checkbox"/> NR <input checked="" type="checkbox"/> NHL <input type="checkbox"/> HABS <input type="checkbox"/> HAER-I <input type="checkbox"/> HAER <input type="checkbox"/> NPS <input type="checkbox"/> CL6			
				<input type="checkbox"/> CONF <input type="checkbox"/> STATE <input type="checkbox"/> COUNTY <input type="checkbox"/> LOCAL <input type="checkbox"/> OTHER			
				13. SPECIAL FEATURES (DESCRIBE BELOW)			
				<input type="checkbox"/> INTERIOR INTACT <input checked="" type="checkbox"/> EXTERIOR INTACT <input checked="" type="checkbox"/> ENVIRONS INTACT			
14. UTM ZONE		EASTING		NORTHING		SIGN	
15. UTM ZONE		EASTING		NORTHING		SIGN	
15. CONDITION		70 <input type="checkbox"/> EXCELLENT		71 <input type="checkbox"/> GOOD		72 <input checked="" type="checkbox"/> FAIR	
						73 <input type="checkbox"/> DETERIORATED	
						74 <input type="checkbox"/> RUINS	
						75 <input type="checkbox"/> UNEXPOSED	
						76 <input type="checkbox"/> ALTERED	
						82 <input type="checkbox"/> DESTROYED	
						85 <input type="checkbox"/> DEMOLISHED	
16. INVENTORIED BY Rebecca Herbst/ 1980 Comstock Project				AFFILIATION HAER Historian		DATE August 1980	

17. DESCRIPTION AND BACKGROUND HISTORY, INCLUDING CONSTRUCTION DATE(S), HISTORICAL DATE(S), PHYSICAL DIMENSIONS, MATERIALS, EXTANT EQUIPMENT, AND IMPORTANT BUILDERS, ENGINEERS, ETC.

ARCHITECTURAL DESCRIPTION: One-story front, one-story back, one bay front, four bay side, one bay back, wood frame (Board and Batten siding, Gable roof with wood shakes, rectangular structure.

INTACT FEATURES: Boomtown facade. End porch and side porch with square posts. Paired glass panel doors. Fixed windows (6 Pane). 4-Panel side door.

ALTERED FEATURES: Several windows replaced.

HISTORICAL DESCRIPTION: A livery stable was located on this site as early as 1859. In 1862, there were two livery stables at this general location - Mulleney & Keen's Sacramento Livery Stable and A.L. Olin's Pioneer Stables. Chauncey Derby and William Garhart owned the livery here during the 1870's. In 1890, the location was known as Peterson & Samuels Livery Stables. The livery on this side continued to operate as the Virginia more

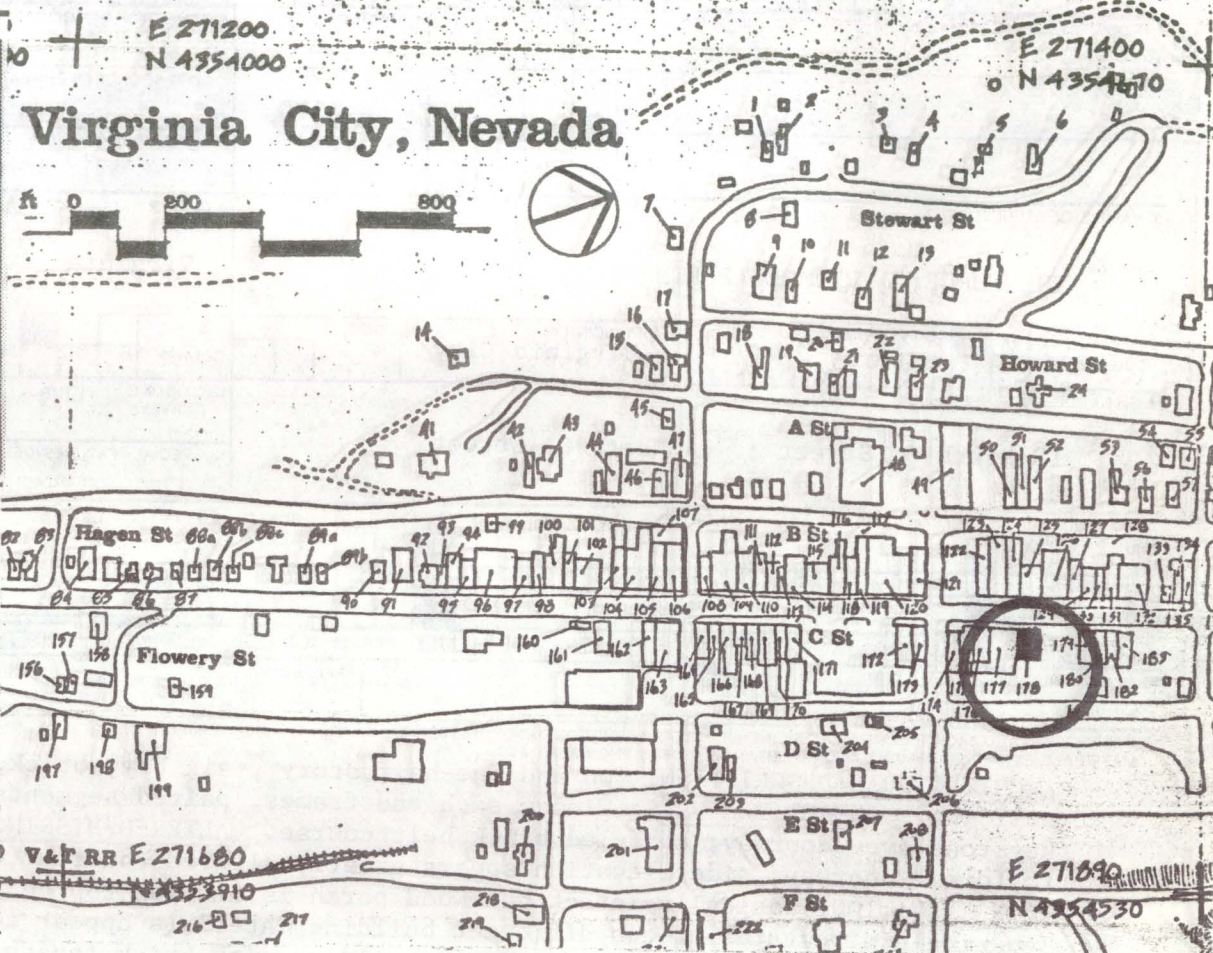

18. ORIGINAL USE LIVERY		PRESENT USE UNDETERMINED		ADAPTIVE USE	
19. REFERENCES—HISTORICAL REFERENCES, PERSONAL CONTACTS, AND/OR OTHER					
First Directory of the Nevada Territory, 1862.					
Directories of Storey Co., 1871, 1878.					
Sanborne-Perris Fire Insurance Maps, 1890, 1907, 1923.					

20. URBAN AREA 50,000 POP. OR MORE? <input type="checkbox"/> YES <input checked="" type="checkbox"/> NO		21. HCRS REGION		22. PUBLIC ACCESSIBILITY		23. EDITOR INDEXER	
				<input type="checkbox"/> YES, LIMITED <input type="checkbox"/> YES, UNLIMITED <input type="checkbox"/> NO <input type="checkbox"/> UNKNOWN			
24. LOCATED IN AN HISTORIC DISTRICT? <input checked="" type="checkbox"/> YES <input type="checkbox"/> NO				NAME Virginia City National Historic Landmark			
				DISTRICT I.D. NO			

(CONT OVER)

986

25. PHOTOS AND SKETCH MAP OF LOCATION



DESCRIPTION (CONTINUED)

REFERENCES (CONTINUED)

ABSTRACT														
HAER NO	LC	TECH REPORT	HIST REPORT	CONTEMP PHOTO	HIST PHOTO	CONTEMP DRWG	HIST DRWG	COLOR PLATE	PHOTOGRAM	SW	FIL			

HAER INVENTORY

Historic American Engineering Record
Department of the Interior, Washington, D.C.

1. SITE I.D. NO. 178

2. INDUSTRIAL CLASSIFICATION

3. PRIORITY

4. DANGER OF DEMOLITION?
(SPECIFY THREAT)☐ YES ☒ NO ☐ UNKNOWN5. DATE
ca. 1900

6. GOVT SOURCE OF THREAT

OWNER

ADMIN

7. OWNER/ADMIN

Mc Bride, Donald & Jeannie

8. NAME(S) OF STRUCTURE

THE FORGE; PRIVATE APARTMENT

9. OWNER'S ADDRESS

Virginia City, Nevada 89440

10. STATE
COUNTY

N V

COUNTY NAME
Storey

CITY/VICINITY

Virginia City

CONG.
DIST. 1STATE
COUNTY

COUNTY NAME

CITY/VICINITY

CONG.
DIST.

11. SITE ADDRESS (STREET & NO)

18 North C. Street ; 14 North C. Street

12. EXISTING
SURVEYS☐ NR☒ NHL☐ HABS☐ HAER-I☐ HAER☐ NPS☐ CL6☐ CONF☐ STATE☐ COUNTY☐ LOCAL☐ OTHER

13. SPECIAL FEATURES (DESCRIBE BELOW)

☐ INTERIOR INTACT☐ EXTERIOR INTACT☐ ENVIRONS INTACT

14. UTM ZONE

EASTING

NORTHING

SIGN

SCALE

☐ 1:24 ☐ 1:62.5

QUAD NAME

☐ OTHER

UTM ZONE

EASTING

NORTHING

SIGN

SCALE

☐ 1:24 ☐ 1:62.5

QUAD NAME

☐ OTHER

15. CONDITION

70 ☐ EXCELLENT71 ☐ GOOD72 ☐ FAIR73 ☐ DETERIORATED74 ☐ RUINS75 ☐ UNEXPOSED76 ☐ ALTERED82 ☐ DESTROYED85 ☐ DEMOLISHED

16. INVENTORIED BY

1980 Comstock Project

AFFILIATION

HAER

DATE

July 1980

17. DESCRIPTION AND BACKGROUND HISTORY, INCLUDING CONSTRUCTION DATE(S), HISTORICAL DATE(S), PHYSICAL DIMENSIONS,
MATERIALS, EXTANT EQUIPMENT, AND IMPORTANT BUILDERS, ENGINEERS, ETC.

ARCHITECTURAL DESCRIPTION: Two and one-half story, six bay, brick, gabled roof, rectangular plan, commercial building. INTACT FEATURES: Window sash and frames, paired segmental arched windows beneath segmental brick arches; keystone over doorway; corbeled brick belt course. ALTERED/MISSING FEATURES: Left, two bays have been altered to form a doorway; side elevation spears greatly altered; on rear the multi-deck, wood porch is missing top deck. REAR ELEVATION: Basically intact but wood porch is missing top deck. Two single structures of two different building materials appear to have been built on this location, a large brick structure and a narrow wood frame building with brick facade. At the time of its construction the brick commercial block was occupied by Wm. MacIntosh Architect and Builder. It is uncertain whether he was a builder.

(CONT OVER)

18. ORIGINAL USE

PRESENT USE

ADAPTIVE USE

Architects office

Commercial (gifts, spices)

19. REFERENCES - HISTORICAL REFERENCES, PERSONAL CONTACTS, AND/OR OTHER

Sanborn-Perris Maps, 1890, 1907, 1923, 1930.

(CONT OVER)

20. URBAN AREA 50,000
POP. OR MORE?☐ YES ☒ NO

21. HCRS REGION

22. PUBLIC ACCESSIBILITY

☐ YES, LIMITED☐ YES, UNLIMITED☐ NO☐ UNKNOWN23. EDITOR
INDEXER

24. LOCATED IN AN HISTORIC DISTRICT?

☒ YES☐ NO


NAME

Virginia City National Historic Landmark.

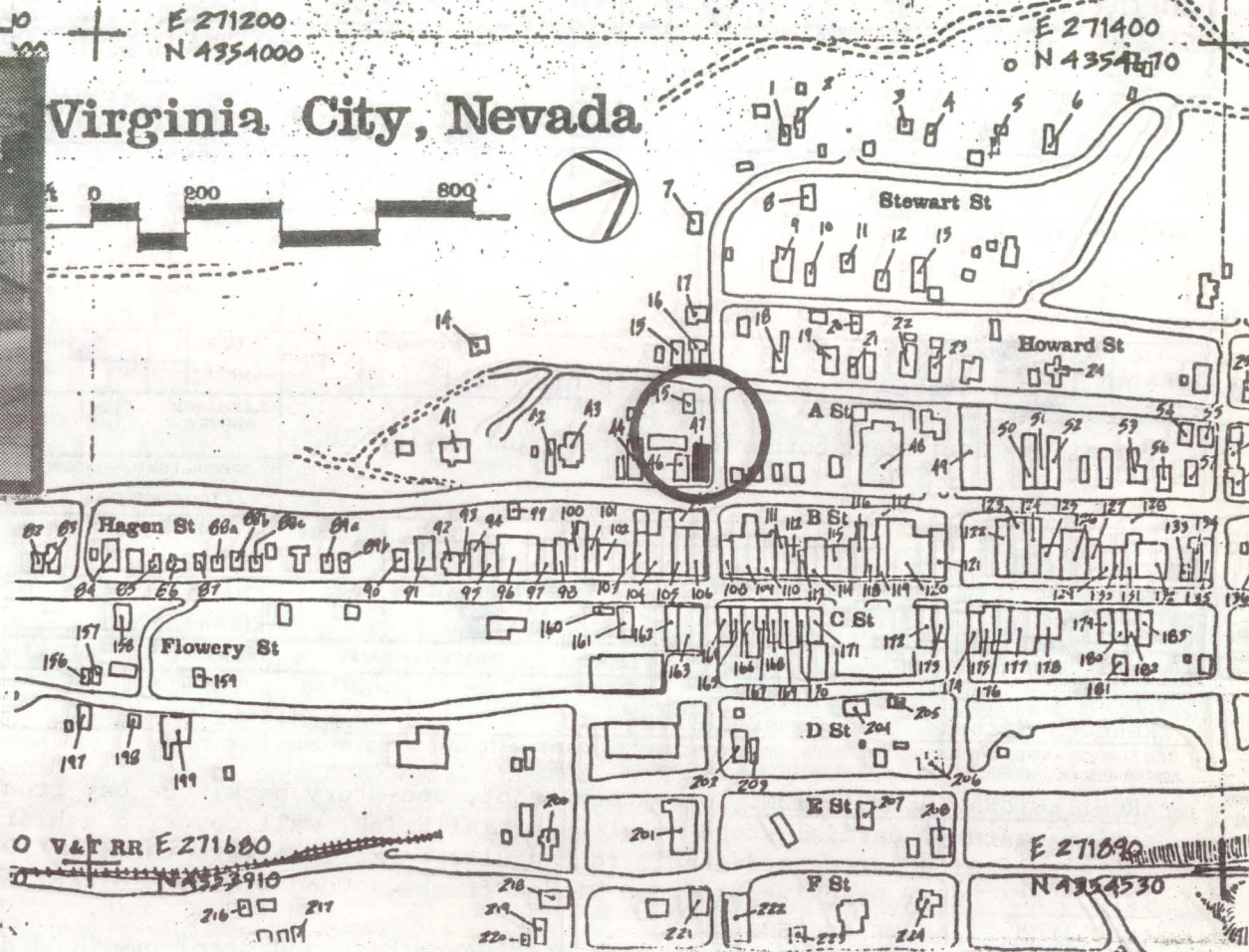
DISTRICT I.D. NO

978

25. PHOTOS AND SKETCH MAP OF LOCATION



Virginia City, Nevada



DESCRIPTION (CONTINUED)

was in operation until at least 1878. In 1890, the Conger Building was in use as a blacksmith and woodworking shop with dwelling space on the 2nd and 3rd floors. The building continued to be in use as a blacksmith shop until at least 1907. By 1923, the building was in ruins with brick walls and no roof remaining.

REFERENCES (CONTINUED)

ABSTRACT														
HAER NO	LC	TECH REPORT	HIST REPORT	CONTEMP PHOTO	HIST PHOTO	CONTEMP DRWG	HIST DRWG	COLOR PLATE	PHOTOGRAM	SW	FIL			

HAER INVENTORY

Historic American Engineering Record
Department of the Interior, Washington, D.C.

1. SITE I.D. NO 47

2. INDUSTRIAL CLASSIFICATION

3. PRIORITY

4. DANGER OF DEMOLITION?
(SPECIFY THREAT)

☐ YES ☐ NO ☐ UNKNOWN

5. DATE

Ca. 1870's

6. GOVT SOURCE OF THREAT

OWNER

ADMIN

7. OWNER/ADMIN

Petrini and Garrett

9. OWNER'S ADDRESS

Virginia City, Nevada 89440

8. NAME(S) OF STRUCTURE

COMMERCIAL

10. STATE NV COUNTY NAME Storey

CITY/VICINITY

Virginia City

CONG. DIST. 1

STATE COUNTY

COUNTY NAME

CITY/VICINITY

CONG. DIST.

11. SITE ADDRESS (STREET & NO)

Location: South east corner of B-Street and Taylor St.
Block 144, Lot 1

12. EXISTING SURVEYS

☐ NR

☒ NHL

☐ HABS

☐ HAER-I

☐ HAER

☐ NPS

☐ CL6

☐ CONF

☐ STATE

☐ COUNTY

☐ LOCAL

☐ OTHER

13. SPECIAL FEATURES (DESCRIBE BELOW)

☐ INTERIOR INTACT

☒ EXTERIOR INTACT

☒ ENVIRONS INTACT

14. UTM ZONE EASTING NORTHING SIGN

SCALE

☐ 1:24

☐ 1:62.5

QUAD NAME

☐ OTHER

UTM ZONE EASTING NORTHING SIGN

SCALE

☐ 1:24

☐ 1:62.5

QUAD NAME

☐ OTHER

15. CONDITION

70 ☐ EXCELLENT

71 ☐ GOOD

72 ☐ FAIR

73 ☒ DETERIORATED

74 ☐ RUINS

75 ☐ UNEXPOSED

76 ☒ ALTERED

82 ☐ DESTROYED

85 ☐ DEMOLISHED

16. INVENTORIED BY

Rebecca Herbst/ 1980 Comstock Project

AFFILIATION

HAER Historian

DATE

August 1980

17. DESCRIPTION AND BACKGROUND HISTORY, INCLUDING CONSTRUCTION DATE(S), HISTORICAL DATE(S), PHYSICAL DIMENSIONS, MATERIALS, EXTANT EQUIPMENT, AND IMPORTANT BUILDERS, ENGINEERS, ETC.

ARCHITECTURAL DESCRIPTION: One-story front, one-story back, one bay front, three bay side, one bay back, ashlar masonry; partial stone rubble, partial brick, wall covering ashlar, rubble, brick; (corrugated steel). gable roof with corrugated steel, rectangular commercial structure.

INTACT FEATURES: Brick around wood window frames. Wood sills. Soldier course lintels with iron headers. One cast iron pilaster on facade.

ALTERED/MISSING FEATURES: Corrugated steel sheathing and steel overhead door added to East wall. Corrugated steel on wood frame walls constructed inside masonry walls. Shed addition to rear. Double hung sash windows missing.

HISTORICAL DESCRIPTION: This building was the site of the Conger House, a lodging house and saloon, operating during the 1870's Simon Schleweek was the proprietor of this establishment in 1874. The conger house more (CONT OVER)

18. ORIGINAL USE

Commercial

PRESENT USE

Undetermined

ADAPTIVE USE

19. REFERENCES—HISTORICAL REFERENCES, PERSONAL CONTACTS, AND/OR OTHER

V&T Railroad Directory, 1874.

Storey County Directory, 1878.

Sanborne-Perris Fire Insurance Maps, 1980, 1907, 1923.

20. URBAN AREA 50,000 POP. OR MORE?

☐ YES ☒ NO

21. HCRS REGION

22. PUBLIC ACCESSIBILITY

☐ YES, LIMITED

☐ YES, UNLIMITED

☐ NO

☐ UNKNOWN

23. EDITOR INDEXER

24. LOCATED IN AN HISTORIC DISTRICT?

☒ YES

☐ NO

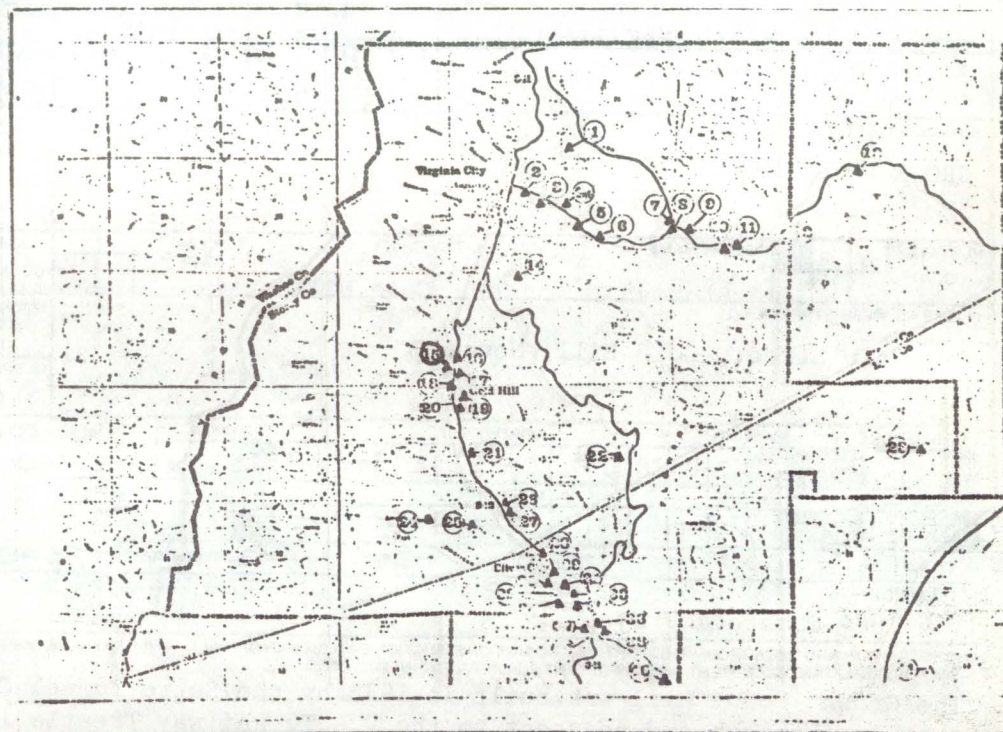

NAME Virginia City National Historic Landmark

DISTRICT I.D. NO

(CONT OVER)

99

25. PHOTOS AND SKETCH MAP OF LOCATION



DESCRIPTION (CONTINUED)

higher prices for precious metals allows a more substantial profit margin.

In addition to the main mill building, all of the original buildings still exist, with the exception of the carpenter and black smith shops, including the warehouse, smelterhouse and change room.

REFERENCES (CONTINUED)

ABSTRACT

HAER NO	LC	TECH REPORT	HIST REPORT	CONTEMP PHOTO	HIST PHOTO	CONTEMP DRWG	HIST DRWG	COLOR PLATE	PHOTOGRAM	SW	FILE

1. SITE I.D. NO 15

HAER INVENTORY

Historic American Engineering Record
Department of the Interior, Washington, D.C.

2. INDUSTRIAL CLASSIFICATION

3. PRIORITY

4. DANGER OF DEMOLITION?
(SPECIFY THREAT)☐ YES ☐ NO ☐ UNKNOWN

5. DATE

1935

6. GOVT SOURCE OF THREAT

OWNER

ADMIN

7. OWNER/ADMIN

Jim Shriver

8. NAME(S) OF STRUCTURE

CROWN POINT MILL

9. OWNER'S ADDRESS

Virginia City Nevada, 89440

10. STATE
COUNTY

COUNTY NAME

CITY/VICINITY

CONG.
DIST.STATE
COUNTY

COUNTY NAME

CITY/VICINITY

CONG.
DIST.

11. SITE ADDRESS (STREET & NO)

W. Main Street, Gold Hill, Nevada

12. EXISTING
SURVEYS☐ NR☒ NHL☐ HABS☐ HAER-I☐ HAER☐ NPS☐ CL6☐ CONF☐ STATE☐ COUNTY☐ LOCAL☐ OTHER

13. SPECIAL FEATURES (DESCRIBE BELOW)

☐ INTERIOR INTACT☐ EXTERIOR INTACT☐ ENVIRONS INTACT

14. UTM ZONE

EASTING

NORTHING

SIGN

SCALE

☐ 1:24☐ 1:62.5

QUAD

NAME

☐ OTHER

UTM ZONE

EASTING

NORTHING

SIGN

SCALE

☐ 1:24☐ 1:62.5

QUAD

NAME

☐ OTHER

15. CONDITION.

70 ☐ EXCELLENT71 ☐ GOOD72 ☐ FAIR73 ☐ DETERIORATED74 ☐ RUINS75 ☐ UNEXPOSED76 ☐ ALTERED82 ☐ DESTROYED85 ☐ DEMOLISHED

16. INVENTORIED BY

1980 Comstock Project

AFFILIATION
HAER

DATE

August 1980

17. DESCRIPTION AND BACKGROUND HISTORY, INCLUDING CONSTRUCTION DATE(S), HISTORICAL DATE(S), PHYSICAL DIMENSIONS,
MATERIALS, EXANT EQUIPMENT, AND IMPORTANT BUILDERS, ENGINEERS, ETC.

The Crown Point Mill was built in 1935 by the Sutro Tunnel Coalition to treat the ore of the Crown Point Mine that lay beneath and adjacent to the V.&T. Railway Trestle in Gold Hill. The railway track was subsequently removed to facilitate the mining of ore and an all-slime cyanide plant was erected. Mining and milling operations started in January 1936 under the management of James M. Leonard. The mill opened very successfully with a 90% recovery rate. In the first three years of production, 115,000 tons of ore were milled for a recovery of \$708,000 or \$6.16 per ton. The underground mining operation was halted by the war order of 1942 but surface mining in the Imperial Pit continued until 1943. The total production amounted to 325,000 tons milled for a recovery of \$2,000,000 with more ore available. The tailings were flumed down Gold Canyon to be reworked by the South Comstock Tailings Disposal Company. The mill has been maintained in excellent condition to operate again when

(CONT OVER)

18. ORIGINAL USE

PRESENT USE

ADAPTIVE USE

19. REFERENCES—HISTORICAL REFERENCES, PERSONAL CONTACTS, AND/OR OTHER

Stoddard, C. and J.A. Carpenter, Mineral resources of Storey and Lyon Counties, U.N.R. Bulletin, Vol. XLIV. March 1950.
Interview - Jim Schriver, owner August 1, 1980.

(CONT OVER)

20. URBAN AREA 50,000
POP. OR MORE?☐ YES ☒ NO

21. HCRS REGION

22. PUBLIC ACCESSIBILITY

☐ YES, LIMITED☐ YES, UNLIMITED☐ NO☐ UNKNOWN23. EDITOR
INDEXER

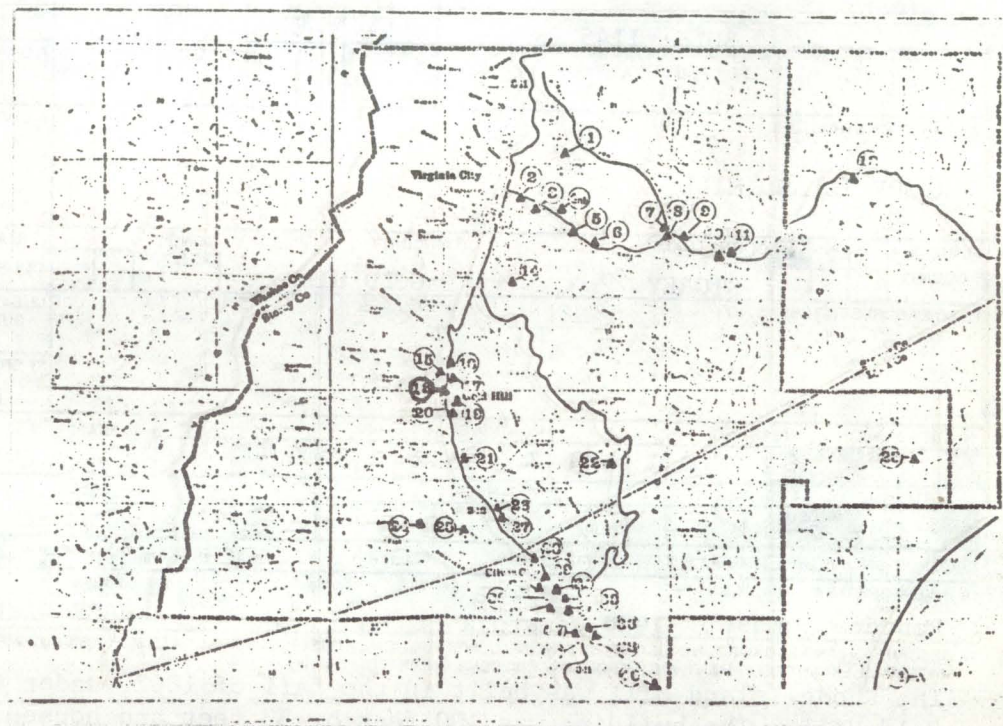
24. LOCATED IN AN HISTORIC DISTRICT?

☒ YES☐ NO

NAME Virginia City National Historic Landmark

DISTRICT I.D. NO

992



REFERENCES (CONTINUED)

ABSTRACT

ABSTRACT																		
HAER NO		LC	TECH REPORT		HIST REPORT		CONTEMP PHOTO			HIST PHOTO		CONTEMP DRWG		HIST DRWG	COLOR PLATE	PHOTOGRAM	SW	F

Historic American Engineering Record
Department of the Interior, Washington, D.C.

[illegible]

☐ YES ☐ NO ☐ UNKNOWN

1862

9. OWNER'S ADDRESS

STATE	COUNTY	COUNTY NAME	CITY/VICINITY	CONG. DIST.

12. EXISTING SURVEYS ☒ NR ☒ NHL ☐ HABS ☐ HAER-I ☐ HAER ☐ NPS ☐ CL6
☐ CONE ☐ STATE ☐ COUNTY ☐ LOCAL ☐ OTHER

13. SPECIAL FEATURES (DESCRIBE BELOW)

☐ INTERIOR INTACT ☐ EXTERIOR INTACT ☐ ENVIRONS INTACT

SCALE ☐ 1:24 ☐ 1:62.5 QUAD NAME _____

SCALE ☐ 1:24 ☐ 1:62.5 QUAD NAME _____
☐ OTHER _____

15. CONDITION 70 ☐ EXCELLENT 71 ☐ GOOD 72 ☐ FAIR 73 ☐ DETERIORATED 74 ☒ RUINS 75 ☐ UNEXPOSED 76 ☐ ALTERED 82 ☐ DESTROYED 85 ☐ DEMOLISHED

AFFILIATION

HAER Historian

DATE June 1980

17. DESCRIPTION AND BACKGROUND HISTORY, INCLUDING CONSTRUCTION DATE(S), HISTORICAL DATE(S), PHYSICAL DIMENSIONS, MATERIALS, EXTANT EQUIPMENT, AND IMPORTANT BUILDERS, ENGINEERS, ETC.

The Rhode Island Mill was built in the fall of 1862, under the supervision of George L. Smith, in the lower part of Gold Hill. The building was 100 feet by 53 feet and housed a 40 hp. engine and 20 stamps of 600 pounds each. The wet crushing and "sage brush" process was used. In 1865, under the ownership of Potter, Barney and Smith, 5 stamps were added and the machinery was driven by a 45 hp. engine. The Crown Point Mining Company owned the mill in 1870 at which time it was idle, awaiting the completion of the Belcher tunnel which would enable the transportation of ore to the mill. IN 1874, still under Crown Point ownership, the entire battery of stamps was replaced and a tank for catching slimes was placed within 50 feet of the mill. Five additional stamps were added to the mill sometime in the 1870s. This mill was still in operation in 1887 and extensive stone foundations still remain.

(CONT OVER)

PRESENT USE

ADAPTIVE USE

REFERENCES—HISTORICAL REFERENCES, PERSONAL CONTACTS, AND/OR OTHER
Second Directory of the Nevada Territory, 1863, p. 311
Gold Hill News, June 27, 1865.
Territorial Enterprise, 1870
U.S. Census, 1870.

(CONT OVER)

☐ YES ☒ NO

21. HCRS REGION

22. PUBLIC ACCESSIBILITY

☒ YES, LIMITED
☐ NO☐ YES, UNLIMITED
☐ UNKNOWN

23. EDITOR	
INDEXER	

24. LOCATED IN AN HISTORIC DISTRICT?

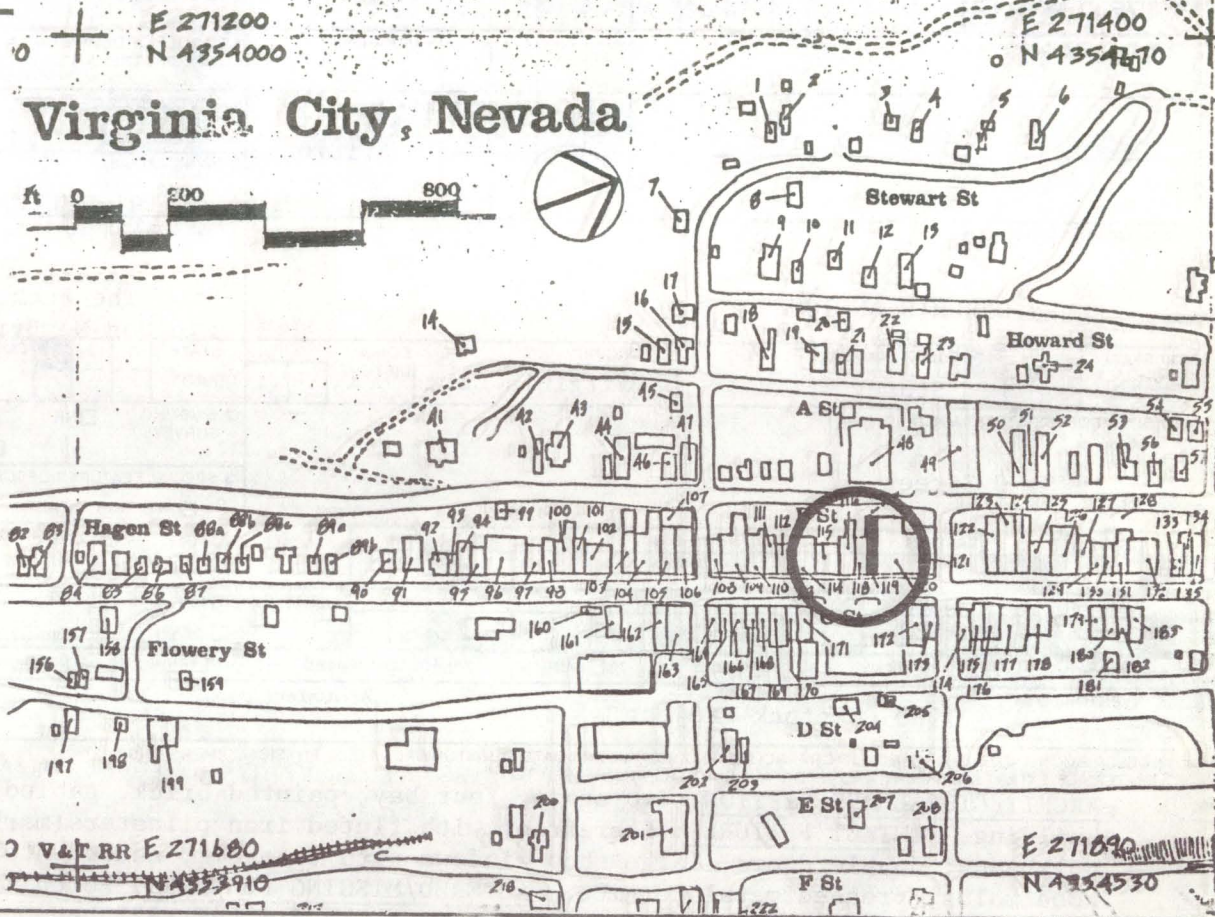
☒ YES☐ NO

NAME Virginia City National Historic Landmark

DISTRICT I.D. NO

[illegible]

A black and white photograph of a two-story building with a balcony. The building has a classical architectural style with columns supporting the balcony. The balcony has a decorative railing. The building is situated on a street corner, and the street is visible in the foreground. The image is a historical photograph, likely from the early 20th century.



REFERENCES (CONTINUED)

ABSTRACT

HAER NO	LC	TECH REPORT	HIST REPORT	CONTEMP PHOTO	HIST PHOTO	CONTEMP DRWG	HIST DRWG	COLOR PLATE	PHOTOGRAM	SW	FI
---------	----	-------------	-------------	---------------	------------	--------------	-----------	-------------	-----------	----	----

1. SITE I.D. NO 119

HAER INVENTORY

Historic American Engineering Record
Department of the Interior, Washington, D.C.

2. INDUSTRIAL CLASSIFICATION

3. PRIORITY

4. DANGER OF DEMOLITION?
(SPECIFY THREAT)☐ YES☒ NO☐ UNKNOWN

5. DATE

ca.1876

6. GOVT SOURCE OF THREAT

OWNER

ADMIN

7. OWNER/ADMIN

THE BUCKET OF BLOOD SALOON

8. NAME(S) OF STRUCTURE

ELLEY ORRUM'S ANTIQUES

9. OWNER'S ADDRESS

The Bucket of Blood Saloon

C/o Don Mc Bride, Virginia City, Nv. 89440

10. STATE
COUNTY

N V

COUNTY NAME

Storey

CITY/VICINITY

Virginia City

CONG.
DIST. 1STATE
COUNTY

COUNTY NAME

CITY/VICINITY

CONG.
DIST.

11. SITE ADDRESS (STREET & NO)

16 S. C Street

12. EXISTING
SURVEYS☐ NR☒ NHL☐ HABS☐ HAER-I☐ HAER☐ NPS☐ CL6☐ CONF☐ STATE☐ COUNTY☐ LOCAL☐ OTHER

13. SPECIAL FEATURES (DESCRIBE BELOW)

☐ INTERIOR INTACT☐ EXTERIOR INTACT☐ ENVIRONS INTACT

14. UTM ZONE

EASTING

NORTHING

SIGN

SCALE

☐ 1:24☐ 1:62.5QUAD
NAME☐ OTHER

UTM ZONE

EASTING

NORTHING

SIGN

SCALE

☐ 1:24☐ 1:62.5QUAD
NAME☐ OTHER

15. CONDITION

70 ☐ EXCELLENT71 ☒ GOOD72 ☐ FAIR73 ☐ DETERIORATED74 ☐ RUINS75 ☐ UNEXPOSED76 ☐ ALTERED82 ☐ DESTROYED85 ☐ DEMOLISHED

16. INVENTORIED BY

1980 Comstock Project

AFFILIATION

HAER

DATE July 1980

17. DESCRIPTION AND BACKGROUND HISTORY, INCLUDING CONSTRUCTION DATE(S), HISTORICAL DATE(S), PHYSICAL DIMENSIONS,
MATERIALS, EXTANT EQUIPMENT, AND IMPORTANT BUILDERS, ENGINEERS, ETC.

ARCHITECTURAL DESCRIPTION: Two-story, four bay, painted brick, gabled roof, rectangular plan commercial building. INTACT FEATURES: Storefront with fluted iron pilasters (marked: U.I. Works, J.&C., 1875), paneled bulkheads, double doors, large shop windows with transoms; second story windows have segmented arched metal hood molds, pressed metal cornice. ALTERED/MISSING FEATURES: Porch is of later construction. This commercial structure built shortly after the fire of 1875 has occupied a number of business establishments; Cohen & Issac Men's clothing - 1878, John Rosenbrock's Saloon and M. Armer & Co. Cigars - 1882, Feeny's Saloon in 1898 with Cozy Club Rooming House upstairs. By 1907 the building housed a stationary store and the local telephone exchange, remaining through 1930.

(CONT OVER)

18. ORIGINAL USE

PRESENT USE

Antique Sales

ADAPTIVE USE

19. REFERENCES—HISTORICAL REFERENCES, PERSONAL CONTACTS, AND/OR OTHER

Sanborn-Perris Maps 1890, 1907, 1923, 1930.
Nevada Business Directory 1878-79.
Reno Business Directory 1911-12

(CONT OVER)

20. URBAN AREA 50,000
POP. OR MORE?☐ YES☒ NO

21. HCRS REGION

22. PUBLIC ACCESSIBILITY

☐ YES, LIMITED☐ YES, UNLIMITED☐ NO☐ UNKNOWN23. EDITOR
INDEXER

24. LOCATED IN AN HISTORIC DISTRICT?

☒ YES☐ NO

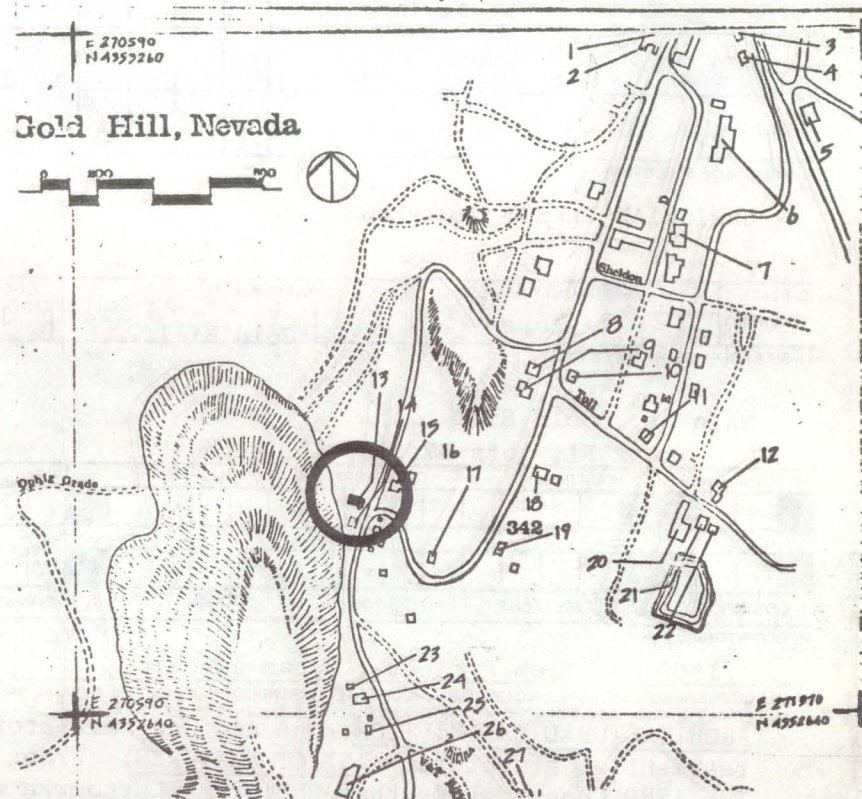

NAME

Virginia City National Historic Landmark

DISTRICT I.D. NO

996

25. PHOTOS AND SKETCH MAP OF LOCATION



DESCRIPTION (CONTINUED)

REFERENCES (CONTINUED)

ABSTRACT											
HAER NO	LC	TECH REPORT	HIST REPORT	CONTEMP PHOTO	HIST PHOTO	CONTEMP DRWG	HIST DRWG	COLOR PLATE	PHOTOGRAM	SW	FIL

HAER INVENTORY

Historic American Engineering Record
Department of the Interior, Washington, D.C.

1. SITE I.D. NO 13

2. INDUSTRIAL CLASSIFICATION

3. PRIORITY

4. DANGER OF DEMOLITION?
(SPECIFY THREAT)

☒ YES ☐ NO ☐ UNKNOWN

5. DATE

Ca 1880

6. GOVT SOURCE OF THREAT

OWNER

ADMIN

7. OWNER/ADMIN

Houston International Minerals

9. OWNER'S ADDRESS

P.O. Box B
Virginia City, Nevada 89440

8. NAME(S) OF STRUCTURE

CHRISTIAN LARSON RESIDENCE

10. STATE NV COUNTY Storey

CITY/VICINITY

Gold Hill

CONG. DIST. 1

11. SITE ADDRESS (STREET & NO)

Main St., Gold Hill
Blk F1, lots 12, 13, 14, 1/2-15

14. UTM ZONE EASTING NORTHING SIGN

SCALE ☐ 1:24 ☐ 1:62.5

QUAD NAME

SCALE ☐ 1:24 ☐ 1:62.5

QUAD NAME

15. CONDITION 70 ☐ EXCELLENT 71 ☒ GOOD 72 ☐ FAIR 73 ☐ DETERIORATED

74 ☐ RUINS

75 ☐ UNEXPOSED

76 ☐ ALTERED

82 ☐ DESTROYED

85 ☐ DEMOLISHED

16. INVENTORIED BY

1980 Comstock Project / Susan Angevin

AFFILIATION

HAER

DATE

June 1980

17. DESCRIPTION AND BACKGROUND HISTORY, INCLUDING CONSTRUCTION DATE(S), HISTORICAL DATE(S), PHYSICAL DIMENSIONS, MATERIALS, EXISTANT EQUIPMENT, AND IMPORTANT BUILDERS, ENGINEERS, ETC.

ARCHITECTURAL DESCRIPTION: One and One-half-story 4 bay wood frame (shiplap sided) table roof rectangular plan residential structure. INTACT FEATURES: Front porch W/ square chamfered posts and turned balusters, door W/transoms

The 1880 Census shows that Christian Larson, a norwegian carpenter, resided in this house as early as 1880. Although the exact construction date is unknown, it is likely that Larson built the house himself. There have been additions to the building but it generally retains much of the architectural detailing typical of pre 1880 construction. It was sold to H.I.M. by Richard and Marguerite Feley in November of 1978.

(CONT OVER)

18. ORIGINAL USE

RESIDENCE

PRESENT USE

RESIDENCE

ADAPTIVE USE

19. REFERENCES—HISTORICAL REFERENCES, PERSONAL CONTACTS, AND/OR OTHER

Bishops' Directory of V.C., Gold Hill, Silver City, Carson City & Reno (1878-79)
1880 U.S. Federal Census Population Schedule
Storey Co. Deeds (Bk. 13, p. 262).

(CONT OVER)

20. URBAN AREA 50,000 POP. OR MORE? ☐ YES ☒ NO

21. HCRS REGION

22. PUBLIC ACCESSIBILITY

☐ YES, LIMITED

☐ YES, UNLIMITED

☒ NO

☐ UNKNOWN

23. EDITOR INDEXER

24. LOCATED IN AN HISTORIC DISTRICT?

☒ YES


☐ NO

NAME Virginia City National Historic Landmark

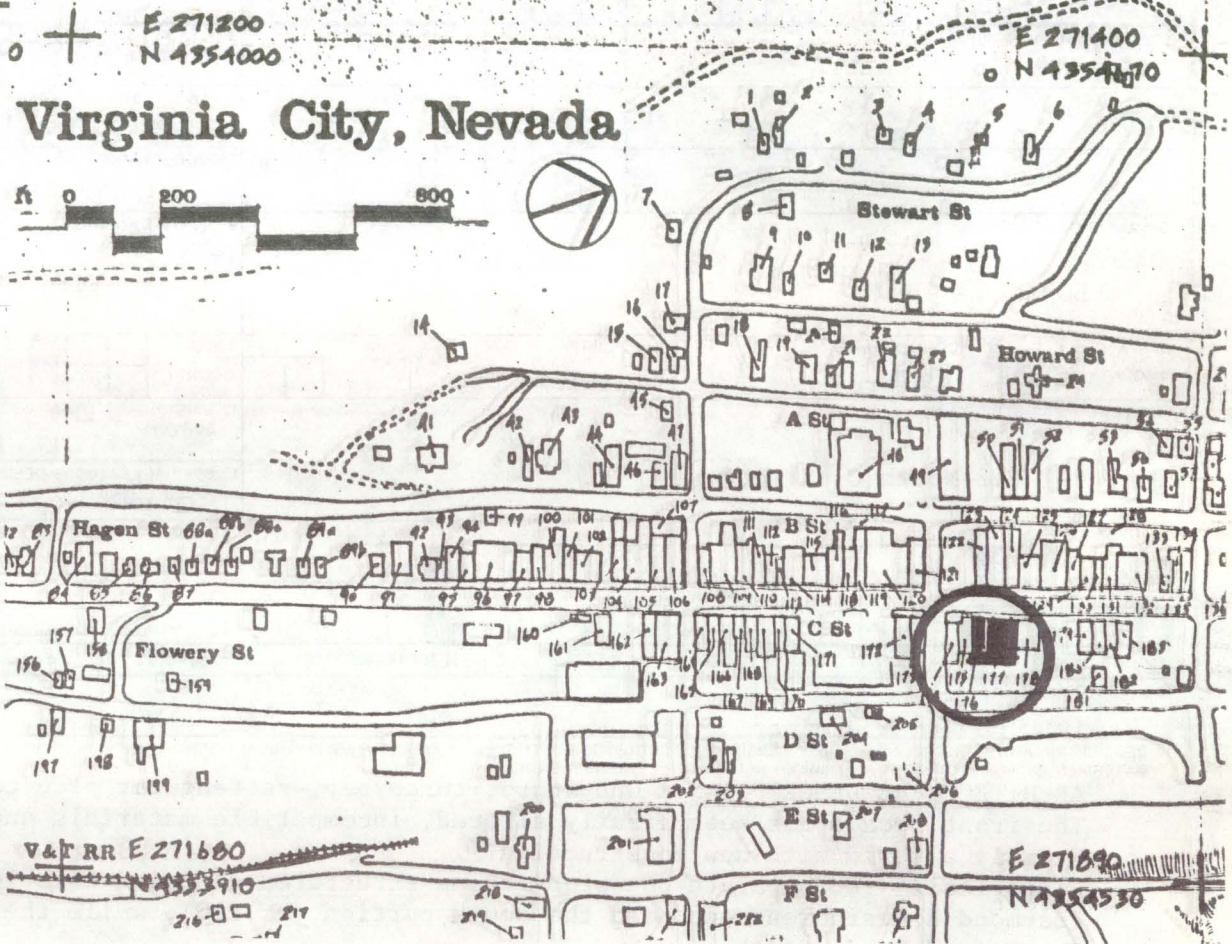
DISTRICT I.D. NO

998

25. PHOTOS AND SKETCH MAP OF LOCATION



DESCRIPTION (CONTINUED)



REFERENCES (CONTINUED)

ABSTRACT														
HAER NO	LC	TECH REPORT	HIST REPORT	CONTEMP PHOTO	HIST PHOTO	CONTEMP DRWG	HIST DRWG	COLOR PLATE	PHOTOGRAM	SW	FIL			