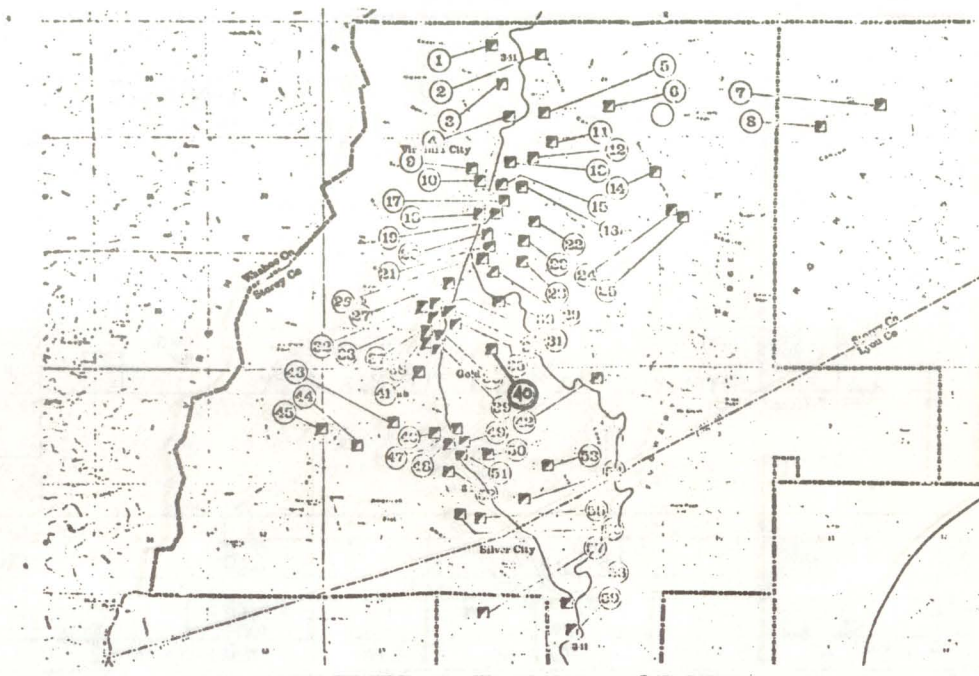


25. PHOTOS AND SKETCH MAP OF LOCATION



DESCRIPTION (CONTINUED)

REFERENCES (CONTINUED)

ABSTRACT

HAER NO	LC	TECH REPORT	HIST REPORT	CONTEMP PHOTO	HIST PHOTO	CONTEMP DRWG	HIST DRWG	COLOR PLATE	PHOTOGRAM	SW	FILM



1. SITE I.D. NO 40

## HAER INVENTORY

Historic American Engineering Record  
Department of the Interior, Washington, D.C.

2. INDUSTRIAL CLASSIFICATION	3. PRIORITY	4. DANGER OF DEMOLITION? (SPECIFY THREAT)
		<input type="checkbox"/> YES <input type="checkbox"/> NO <input type="checkbox"/> UNKNOWN
	5. DATE	6. GOVT SOURCE OF THREAT
	1874	OWNER ADMIN
		7. OWNER/ADMIN

8. NAME(S) OF STRUCTURE	9. OWNER'S ADDRESS
EAST YELLOW JACKET SHAFT	
10. STATE COUNTY	COUNTY NAME CITY/VICINITY CONG. DIST.
N V STOREY	VIRGINIA CITY

11. SITE ADDRESS (STREET & NO)	12. EXISTING SURVEYS
	<input checked="" type="checkbox"/> NR <input checked="" type="checkbox"/> NHL <input type="checkbox"/> HABS <input type="checkbox"/> HAER-I <input type="checkbox"/> HAER <input type="checkbox"/> NPS <input type="checkbox"/> CL6
	<input type="checkbox"/> CONF <input type="checkbox"/> STATE <input type="checkbox"/> COUNTY <input type="checkbox"/> LOCAL <input type="checkbox"/> OTHER
	13. SPECIAL FEATURES (DESCRIBE BELOW)
	<input type="checkbox"/> INTERIOR INTACT <input type="checkbox"/> EXTERIOR INTACT <input type="checkbox"/> ENVIRONS INTACT

14. UTM ZONE	EASTING	NORTHING	SIGN	SCALE	QUAD NAME
	271620	4352160		<input type="checkbox"/> 1:24 <input type="checkbox"/> 1:62.5	
				<input type="checkbox"/> OTHER	
UTM ZONE	EASTING	NORTHING	SIGN	SCALE	QUAD NAME
				<input type="checkbox"/> 1:24 <input type="checkbox"/> 1:62.5	
				<input type="checkbox"/> OTHER	

15. CONDITION 70 ☐ EXCELLENT 71 ☐ GOOD 72 ☐ FAIR 73 ☐ DETERIORATED 74 ☐ RUINS 75 ☐ UNEXPOSED 76 ☐ ALTERED 82 ☐ DESTROYED 85 ☐ DEMOLISHED

16. INVENTORIED BY	AFFILIATION	DATE
Richard Hellinger	HAER Historian	July 1980

17. DESCRIPTION AND BACKGROUND HISTORY, INCLUDING CONSTRUCTION DATE(S), HISTORICAL DATE(S), PHYSICAL DIMENSIONS, MATERIALS, EXTANT EQUIPMENT, AND IMPORTANT BUILDERS, ENGINEERS, ETC.

In 1874, a new shaft was started by the Yelllow Jacket Mining Company, located a distance of 2600 feet east of their old shaft in Gold Hill. By 1876, the shaft reached a depth of over 300 feet with no crosscutting expected until a depth of 2000 feet was reached. The shaft was expected to cut the vein at a depth of about 2600 feet reaching the west wall in 3100 feet. The shaft site was selected for its location and availability to the Virginia and Truckee Railroad which ran its main Gold Hill-Virginia City track past the East Yellow Jacket shaft.

(CONT OVER)

18. ORIGINAL USE	PRESENT USE	ADAPTIVE USE

19. REFERENCES—HISTORICAL REFERENCES, PERSONAL CONTACTS, AND/OR OTHER

(CONT OVER)

20. URBAN AREA 50,000 POP. OR MORE?	21. HCRS REGION	22. PUBLIC ACCESSIBILITY	23. EDITOR INDEXER
<input type="checkbox"/> YES <input checked="" type="checkbox"/> NO		<input checked="" type="checkbox"/> YES, LIMITED <input type="checkbox"/> YES, UNLIMITED <input type="checkbox"/> NO <input type="checkbox"/> UNKNOWN	
24. LOCATED IN AN HISTORIC DISTRICT?	NAME	DISTRICT I.D. NO	
<input checked="" type="checkbox"/> YES <input type="checkbox"/> NO	Virginia City National Historic Landmark		
	Comstock State Historic District		



# HAER INVENTORY

Historic American Engineering Record  
Department of the Interior, Washington, D.C.

1. SITE I.D. NO 30		3. PRIORITY		4. DANGER OF DEMOLITION? (SPECIFY THREAT) <input type="checkbox"/> YES <input type="checkbox"/> NO <input type="checkbox"/> UNKNOWN	
2. INDUSTRIAL CLASSIFICATION		5. DATE		6. GOVT SOURCE OF THREAT	
BULK 1145		ca. 1900		OWNER ADMIN	
8. NAME(S) OF STRUCTURE		9. OWNER'S ADDRESS			
MC TIQUE MILL					
10. STATE COUNTY N V		COUNTY NAME LYON		CITY/VICINITY SILVER CITY	
11. SITE ADDRESS (STREET & NO)		CONG. DIST.		STATE COUNTY	
				COUNTY NAME CITY/VICINITY	
				CONG. DIST.	
				12. EXISTING SURVEYS <input checked="" type="checkbox"/> NR <input type="checkbox"/> NHL <input type="checkbox"/> HABS <input type="checkbox"/> HAER-I <input type="checkbox"/> HAER <input type="checkbox"/> NPS <input type="checkbox"/> CL6	
				<input type="checkbox"/> CONF <input type="checkbox"/> STATE <input type="checkbox"/> COUNTY <input type="checkbox"/> LOCAL <input type="checkbox"/> OTHER	
				13. SPECIAL FEATURES (DESCRIBE BELOW)	
				<input type="checkbox"/> INTERIOR INTACT <input type="checkbox"/> EXTERIOR INTACT <input type="checkbox"/> ENVIRONS INTACT	
14. UTM ZONE EASTING NORTHING SIGN		SCALE <input type="checkbox"/> 1:24 <input type="checkbox"/> 1:62.5		QUAD NAME	
2 7 2 2 4 0 4 3 4 9 1 2 5		<input type="checkbox"/> OTHER			
UTM ZONE EASTING NORTHING SIGN		SCALE <input type="checkbox"/> 1:24 <input type="checkbox"/> 1:62.5		QUAD NAME	
		<input type="checkbox"/> OTHER			
15. CONDITION 70 <input type="checkbox"/> EXCELLENT 71 <input type="checkbox"/> GOOD 72 <input type="checkbox"/> FAIR 73 <input type="checkbox"/> DETERIORATED 74 <input checked="" type="checkbox"/> RUINS 75 <input type="checkbox"/> UNEXPOSED 76 <input type="checkbox"/> ALTERED 82 <input type="checkbox"/> DESTROYED 85 <input type="checkbox"/> DEMOLISHED		AFFILIATION		DATE	
Rebecca Herbst		HAER Historian		July 1980	
17. DESCRIPTION AND BACKGROUND HISTORY, INCLUDING CONSTRUCTION DATE(S), HISTORICAL DATE(S), PHYSICAL DIMENSIONS, MATERIALS, EXTANT EQUIPMENT, AND IMPORTANT BUILDERS, ENGINEERS, ETC.					

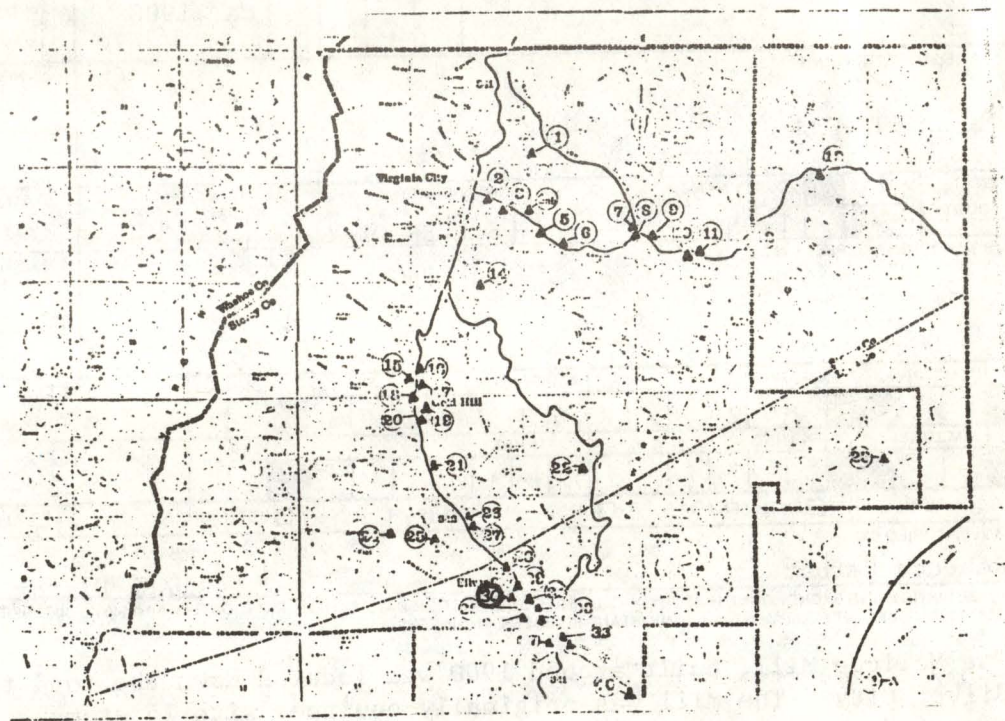

The McTique Mill, built around 1900 was located down the road from the Donovan cut on the northwest limit of Silver City. The mill was originally equipped with 15 stamps and copper amalgamation equipment, milling custom ores for several years. The mill was remodeled into a flotation mill in 1934 by the South Comstock Gold Mines Co. Scattered foundations and cement pilings presently remain.

18. ORIGINAL USE		PRESENT USE		(CONT OVER)	
Cyanide Plant				ADAPTIVE USE	
19. REFERENCES—HISTORICAL REFERENCES, PERSONAL CONTACTS, AND/OR OTHER					
The Mines and Mills of Silver City, Nevada, 1932, p. 25 Mineral Resources of Storey and Lyon Counties, Carl Stoddard, UNR Bulletin, V. 44, No. 1, p. 41.					
20. URBAN AREA 50,000 POP. OR MORE? <input type="checkbox"/> YES <input checked="" type="checkbox"/> NO		21. HCRS REGION		22. PUBLIC ACCESSIBILITY <input checked="" type="checkbox"/> YES, LIMITED <input type="checkbox"/> YES, UNLIMITED <input type="checkbox"/> NO <input type="checkbox"/> UNKNOWN	
24. LOCATED IN AN HISTORIC DISTRICT? <input checked="" type="checkbox"/> YES <input type="checkbox"/> NO		NAME Virginia City National Historic Landmark		DISTRICT I.D. NO	
		Comstock State Historic District		23. EDITOR INDEXER	

1900 0139



25. PHOTOS AND SKETCH MAP OF LOCATION



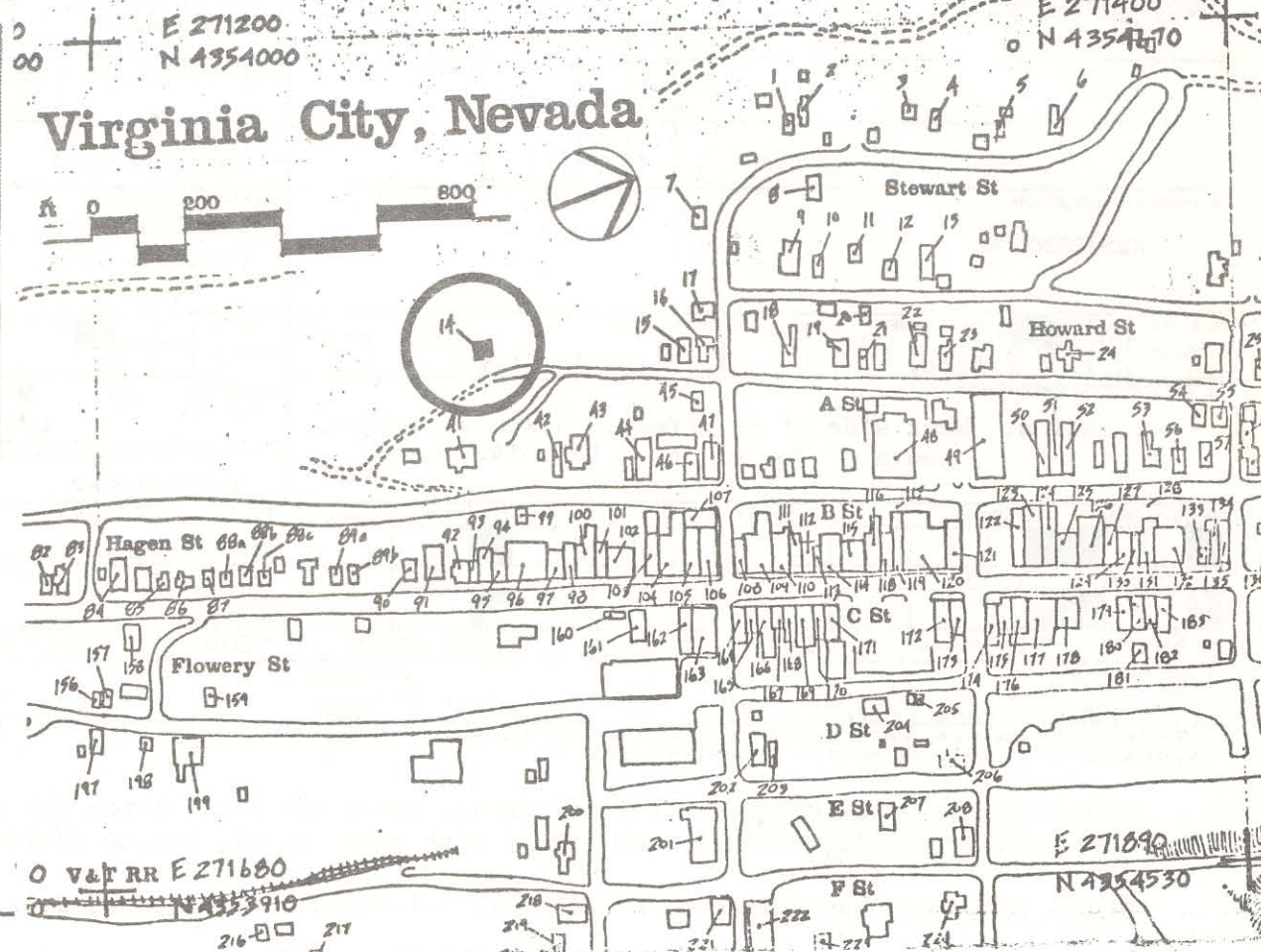
DESCRIPTION (CONTINUED)

REFERENCES (CONTINUED)

ABSTRACT		HAER NO		LC	TECH REPORT	HIST REPORT	CONTEMP PHOTO	HIST PHOTO	CONTEMP DRWG	HIST DRWG	COLOR PLATE	PHOTOGRAM	SW	FILM



25. PHOTOS AND SKETCH MAP OF LOCATION



DESCRIPTION (CONTINUED)

REFERENCES (CONTINUED)

ABSTRACT														
HAER NO	LC	TECH REPORT	HIST REPORT	CONTEMP PHOTO	HIST PHOTO	CONTEMP DRWG	HIST DRWG	COLOR PLATE	PHOTOGRAM	SW	FILM			



1. SITE I.D. NO. 14

## HAER INVENTORY

Historic American Engineering Record  
Department of the Interior, Washington, D.C.

2. INDUSTRIAL CLASSIFICATION

3. PRIORITY

4. DANGER OF DEMOLITION?  
(SPECIFY THREAT)☐ YES ☐ NO ☐ UNKNOWN

5. DATE

6. GOVT SOURCE OF THREAT

OWNER

ADMIN

7. OWNER/ADMIN

Chad Dressler

8. NAME(S) OF STRUCTURE

RESIDENTIAL

9. OWNER'S ADDRESS

Box 100

Virginia City, NV 89440

10. STATE  
COUNTY

N V

COUNTY NAME

Storey

CITY/VICINITY

Virginia City

CONG.  
DIST.

1

STATE  
COUNTY

COUNTY NAME

CITY/VICINITY

CONG.  
DIST.

11. SITE ADDRESS (STREET &amp; NO)

Location: West side of A- Street; Sixth structure  
South of Taylor St. Blk. 142. Lot B12. EXISTING  
SURVEYS☐ NR☒ NHL☐ HABS☐ HAER-I☐ HAER☐ NPS☐ CL6☐ CONF☐ STATE☐ COUNTY☐ LOCAL☐ OTHER

13. SPECIAL FEATURES (DESCRIBE BELOW)

☐ INTERIOR INTACT☒ EXTERIOR INTACT☒ ENVIRONS INTACT

14. UTM ZONE EASTING NORTHING SIGN

UTM ZONE EASTING NORTHING SIGN

SCALE

☐ 1:24☐ 1:62.5☐ OTHERQUAD  
NAME

SCALE

☐ 1:24☐ 1:62.5☐ OTHERQUAD  
NAME

15. CONDITION

70 ☐ EXCELLENT71 ☒ GOOD72 ☐ FAIR73 ☐ DETERIORATED74 ☐ RUINS75 ☐ UNEXPOSED76 ☒ ALTERED82 ☐ DESTROYED85 ☐ DEMOLISHED

16. INVENTORIED BY

1980 Comstock Project

AFFILIATION

HAER

DATE

August 1980

17. DESCRIPTION AND BACKGROUND HISTORY, INCLUDING CONSTRUCTION DATE(S), HISTORICAL DATE(S), PHYSICAL DIMENSIONS,  
MATERIALS, EXTANT EQUIPMENT, AND IMPORTANT BUILDERS, ENGINEERS, ETC.

ARCHITECTURAL DESCRIPTION: One-story front, one-story back, three bay front, one bay side, three bay back,  
wood frame, (shiplap siding), gable roof with sheet steel, L-plan residential structure.

INTACT FEATURES: Sash windows. Porch rail balustrade. Four panel door.

ALTERED FEATURES: Shed addition to North side.

(CONT OVER)

18. ORIGINAL USE

RESIDENCE

PRESENT USE

RESIDENCE

ADAPTIVE USE

19. REFERENCES—HISTORICAL REFERENCES, PERSONAL CONTACTS, AND/OR OTHER

(CONT OVER)

20. URBAN AREA 50,000  
POP. OR MORE?☐ YES ☒ NO

21. HCRS REGION

22. PUBLIC ACCESSIBILITY

☐ YES, LIMITED☐ YES, UNLIMITED☐ NO☐ UNKNOWN23. EDITOR  
INDEXER

24. LOCATED IN AN HISTORIC DISTRICT?

☒ YES☐ NO

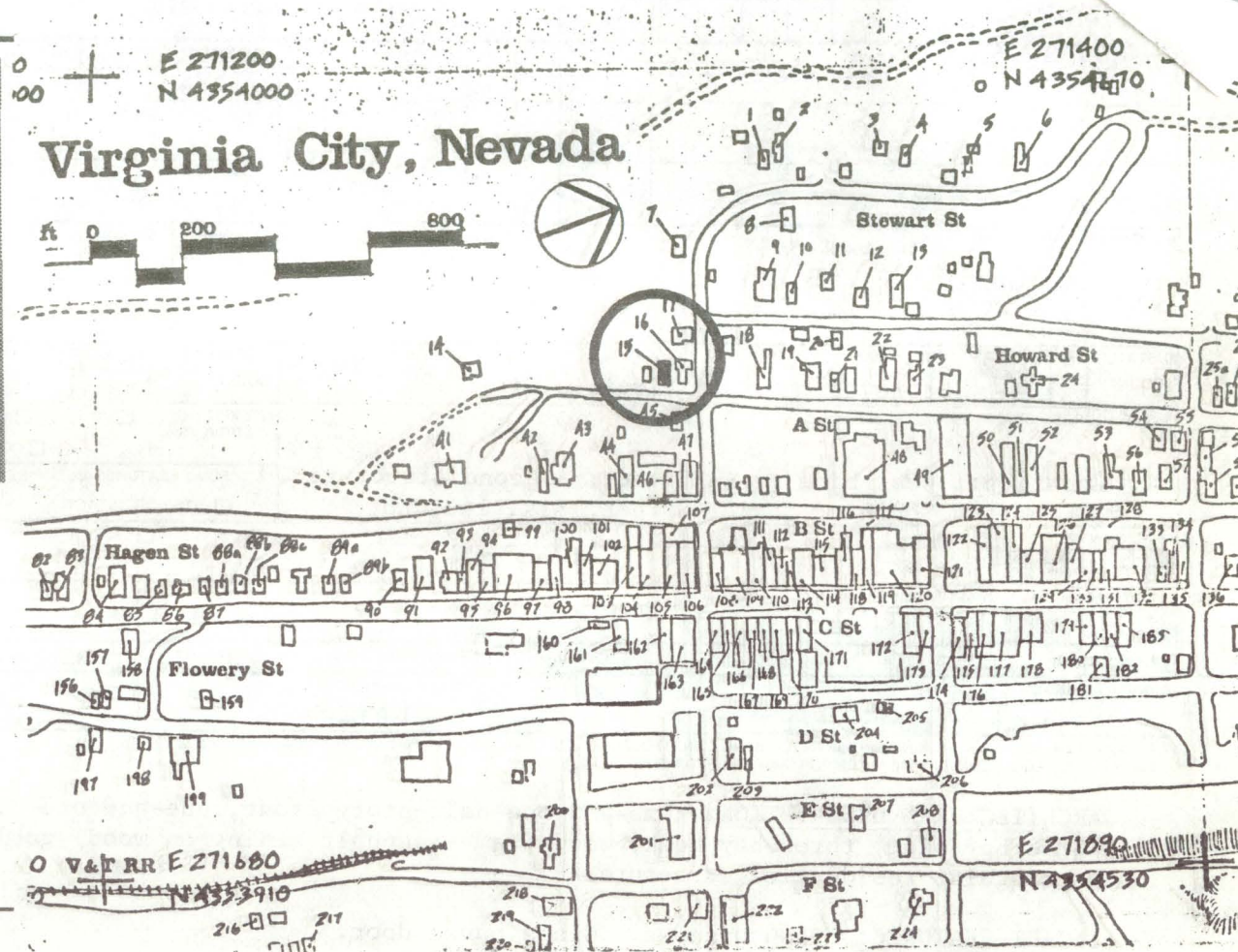
NAME

Virginia City National Historic Landmark

DISTRICT I.D. NO



25. PHOTOS AND SKETCH MAP OF LOCATION



DESCRIPTION (CONTINUED)

REFERENCES (CONTINUED)

ABSTRACT											
HAER NO	LC	TECH REPORT	HIST REPORT	CONTEMP PHOTO	HIST PHOTO	CONTEMP DRWG	HIST DRWG	COLOR PLATE	PHOTOGRAM	SW	FILM



1. SITE I.D. NO 15

## HAER INVENTORY

Historic American Engineering Record  
Department of the Interior, Washington, D.C.

2. INDUSTRIAL CLASSIFICATION

3. PRIORITY

4. DANGER OF DEMOLITION?  
(SPECIFY THREAT)☐ YES ☐ NO ☐ UNKNOWN

6. GOVT SOURCE OF THREAT

OWNER

ADMIN

7. OWNER/ADMIN

Flanagan, Jack &amp; Lorna

8. NAME(S) OF STRUCTURE

RESIDENTIAL

9. OWNER'S ADDRESS

Virginia City, NV 89440

10. STATE  
COUNTY

N V

COUNTY NAME

Storey

CITY/VICINITY

Virginia City

CONG.  
DIST.

1

STATE  
COUNTY

COUNTY NAME

CITY/VICINITY

CONG.  
DIST.

11. SITE ADDRESS (STREET &amp; NO)

Location: West side of A- Street; Second structure  
South of Taylor Street. Blk. 142, Lot 1812. EXISTING  
SURVEYS☐ NR☐ NHL☐ HABS☐ HAER-I☐ HAER☐ NPS☐ CL6☐ CONF☐ STATE☐ COUNTY☐ LOCAL☐ OTHER

13. SPECIAL FEATURES (DESCRIBE BELOW)

☐ INTERIOR INTACT☒ EXTERIOR INTACT☒ ENVIRONS INTACT

14. UTM ZONE

EASTING

NORTHING

SIGN

SCALE

☐ 1:24☐ 1:62.5

QUAD

NAME

☐ OTHER

UTM ZONE

EASTING

NORTHING

SIGN

SCALE

☐ 1:24☐ 1:62.5

QUAD

NAME

☐ OTHER

15. CONDITION

70 ☐ EXCELLENT71 ☒ GOOD72 ☐ FAIR73 ☐ DETERIORATED74 ☐ RUINS75 ☐ UNEXPOSED76 ☒ ALTERED82 ☐ DESTROYED85 ☐ DEMOLISHED

16. INVENTORIED BY

1980 Comstock Project

AFFILIATION

HAER

DATE

August 1980

17. DESCRIPTION AND BACKGROUND HISTORY, INCLUDING CONSTRUCTION DATE(S), HISTORICAL DATE(S), PHYSICAL DIMENSIONS,  
MATERIALS, EXTANT EQUIPMENT, AND IMPORTANT BUILDERS, ENGINEERS, ETC.

ARCHITECTURAL DESCRIPTION: One-and one-half-story front, one-and one-half-story back, three bay front three bay side, three bay back, wood frame (asphalt siding on wood) gable roof with asphalt shingles, rectangular residential structure.

INTACT FEATURES: Sash windows. Glass panel door.

(CONT OVER)

18. ORIGINAL USE

RESIDENCE

PRESENT USE

RESIDENCE

ADAPTIVE USE

19. REFERENCES—HISTORICAL REFERENCES, PERSONAL CONTACTS, AND/OR OTHER

(CONT OVER)

20. URBAN AREA 50,000  
POP. OR MORE?☐ YES ☒ NO

21. HCRS REGION

22. PUBLIC ACCESSIBILITY

☐ YES, LIMITED☐ YES, UNLIMITED☐ NO☐ UNKNOWN23. EDITOR  
INDEXER

24. LOCATED IN AN HISTORIC DISTRICT?

☒ YES☐ NO

NAME Virginia City National Historic Landmark

DISTRICT I.D. NO



Virginia City, Nevada

ft 0 200 800

E 271200  
N 4354000

E 271400  
N 4354170

Stewart St

Howard St

Hagen St

Flowerly St

B St

C St

D St

E St

F St

Lot 41 is circled.

wooden doors with etched glass panels. 3-story tower with semi-Mansart, clipped roof and dormers with single pane fixed windows and hood conice. Double hung sash windows with conices and sawn trim. Quoins, Occuli, eave cornice with sawn brackets. Terrace, entry porch, and deck with balustrade rails. One story shed addition to rear.

[illegible]



1. SITE I.D. NO 41

## HAER INVENTORY

Historic American Engineering Record  
Department of the Interior, Washington, D.C.

2. INDUSTRIAL CLASSIFICATION

3. PRIORITY

4. DANGER OF DEMOLITION?  
(SPECIFY THREAT)☐ YES ☒ NO ☐ UNKNOWN

5. DATE

1863-  
1868

6. GOVT SOURCE OF THREAT

OWNER

ADMIN

7. OWNER/ADMIN

Doris A. Hansen (The McGuirk Family)

8. NAME(S) OF STRUCTURE

THE CASTLE

9. OWNER'S ADDRESS

70 S. B. Street, Virginia City, NV.

10. STATE  
COUNTY

N V

COUNTY NAME

Storey

CITY/VICINITY

Virginia City

CONG.  
DIST.STATE  
COUNTY

COUNTY NAME

CITY/VICINITY

CONG.  
DIST.

11. SITE ADDRESS (STREET &amp; NO)

70 S. B Street  
Block 1 43 Lot 49 - 5012. EXISTING  
SURVEYS☐ NR☒ NHL☐ HABS☐ HAER-I☐ HAER☐ NPS☐ CL6☐ CONF☐ STATE☐ COUNTY☐ LOCAL☐ OTHER

13. SPECIAL FEATURES (DESCRIBE BELOW)

☒ INTERIOR INTACT☒ EXTERIOR INTACT☒ ENVIRONS INTACT

14. UTM ZONE

EASTING

NORTHING

SIGN

SCALE

☐ 1:24☐ 1:62.5QUAD  
NAME☐ OTHER

UTM ZONE

EASTING

NORTHING

SIGN

SCALE

☐ 1:24☐ 1:62.5QUAD  
NAME☐ OTHER

15. CONDITION

70 ☒ EXCELLENT71 ☐ GOOD72 ☐ FAIR73 ☐ DETERIORATED74 ☐ RUINS75 ☐ UNEXPOSED76 ☒ ALTERED82 ☐ DESTROYED85 ☐ DEMOLISHED

16. INVENTORIED BY

K. Lord, 1980 Comstock Project

AFFILIATION

HAER

DATE

August 1980

17. DESCRIPTION AND BACKGROUND HISTORY, INCLUDING CONSTRUCTION DATE(S), HISTORICAL DATE(S), PHYSICAL DIMENSIONS,  
MATERIALS, EXTANT EQUIPMENT, AND IMPORTANT BUILDERS, ENGINEERS, ETC.

Started in 1863, the Castle was completed in 1868 and has been continuously occupied since. It was built by Robert Greaves, then superintendent of the Empire Mine who resided there until 1872. A Mr. Blauvelt, then President of the Gold Hill Bank, owned the house until 1916 when it was purchased by the McGuirk family. The house remained in the McGuirk family to the present time, being lived in at present by Mrs. Hansen, a McGuirk family member. The mansion, now a house museum as well as residence, contains black walnut wood trim throughout, and "Italian Hanging Staircase", 3/16" plate glass windows, and English slide shutters, as well as many silver doorknobs. Furnishings, as well as workmen, were shipped from Europe, around the Horn and over the Sierras by wagon. ARCHITECTURAL: Three-story front, two-story rear, 9 bays, Ashlar masonry foundation with wood frame wall structure, shiplap siding. Clipped gable roof with slate covering, rectangular building plan with addition. INTACT FEATURES: Arched paneled vestibule. Arched paired

(CONT OVER)

18. ORIGINAL USE

Residence

PRESENT USE

Residence/house museum

ADAPTIVE USE

19. REFERENCES—HISTORICAL REFERENCES, PERSONAL CONTACTS, AND/OR OTHER

Nevada Magazine, No. 4, 1977

Personal contact with Mr. Corby Hansen, part owner.

20. URBAN AREA 50,000  
POP. OR MORE?☐ YES ☒ NO

21. HCRS REGION

22. PUBLIC ACCESSIBILITY

☒ YES, LIMITED☐ YES, UNLIMITED☐ NO☐ UNKNOWN

(CONT OVER)

23. EDITOR

INDEXER

24. LOCATED IN AN HISTORIC DISTRICT?

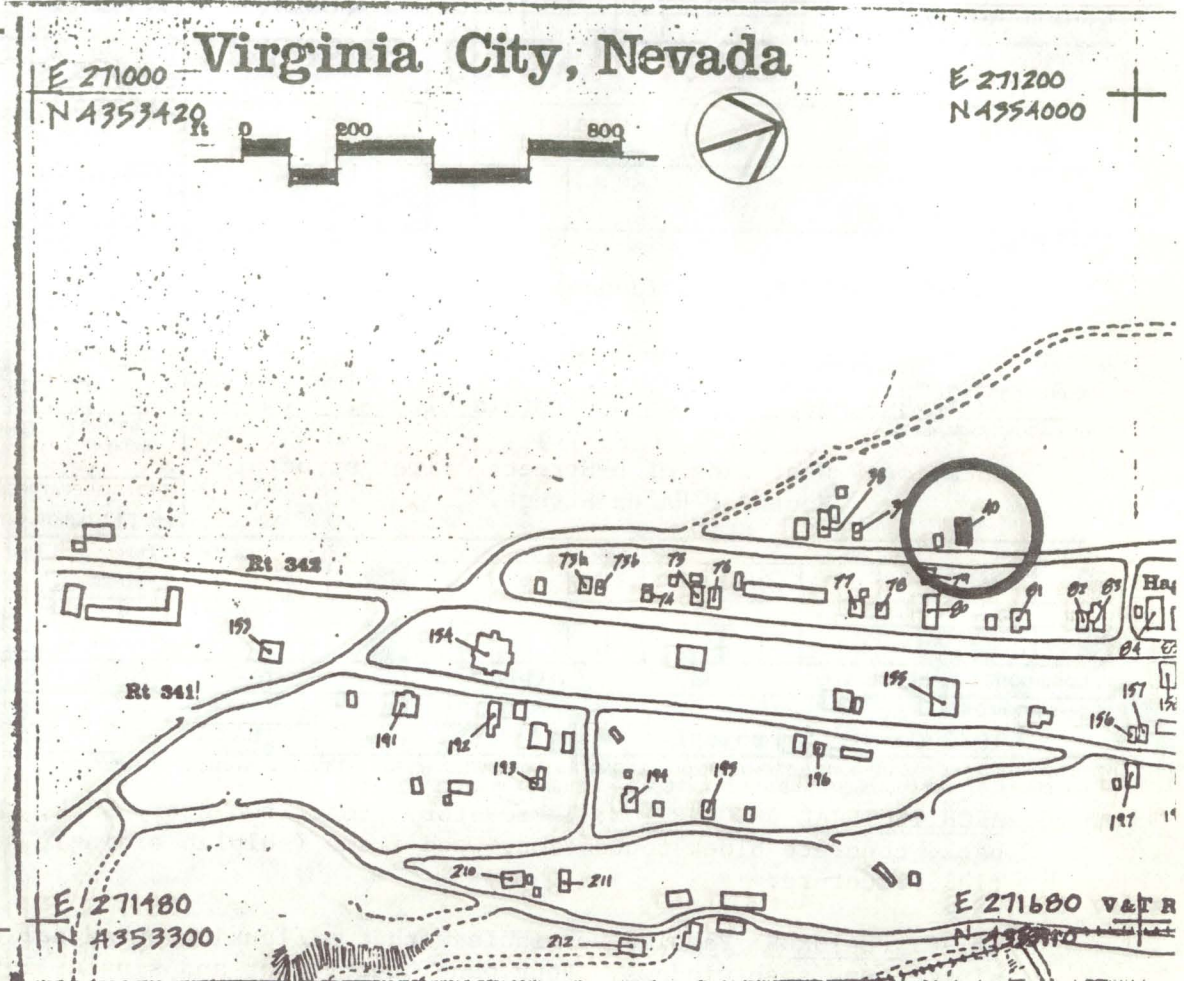
☒ YES☐ NO

NAME Virginia City National Historic Landmark

DISTRICT I.D. NO



25. PHOTOS AND SKETCH MAP OF LOCATION



DESCRIPTION (CONTINUED)

REFERENCES (CONTINUED)

ABSTRACT											
HAER NO	LC	TECH REPORT	HIST REPORT	CONTEMP PHOTO	HIST PHOTO	CONTEMP DRWG	HIST DRWG	COLOR PLATE	PHOTOGRAM	SW	FILM



1. SITE I.D. NO 40

## HAER INVENTORY

Historic American Engineering Record  
Department of the Interior, Washington, D.C.

2. INDUSTRIAL CLASSIFICATION

3. PRIORITY

4. DANGER OF DEMOLITION?  
(SPECIFY THREAT)☐ YES☐ NO☐ UNKNOWN

6. GOVT SOURCE OF THREAT

OWNER

ADMIN

5. DATE  
1870-71

7. OWNER/ADMIN

Kenneth &amp; Mary Jane Rule

8. NAME(S) OF STRUCTURE

RESIDENTIAL (Rule Residence)

9. OWNER'S ADDRESS

Virginia City, Nv. 89440

10. STATE  
COUNTY

COUNTY NAME

CITY/VICINITY

CONG.  
DIST.STATE  
COUNTY

COUNTY NAME

CITY/VICINITY

CONG.  
DIST.

11. SITE ADDRESS (STREET &amp; NO)

Blk. 173, Lots 7-9  
Location: West side of B-Street; First structure  
South of Hagen Street.12. EXISTING  
SURVEYS☒ NR☐ NHL☐ HABS☐ HAER-I☐ HAER☐ NPS☐ CL6☐ CONF☐ STATE☐ COUNTY☐ LOCAL☐ OTHER

13. SPECIAL FEATURES (DESCRIBE BELOW)

☐ INTERIOR INTACT☒ EXTERIOR INTACT☒ ENVIRONS INTACT

14. UTM ZONE

EASTING

NORTHING

SIGN

SCALE

☐ 1:24☐ 1:62.5QUAD  
NAME☐ OTHER

UTM ZONE

EASTING

NORTHING

SIGN

SCALE

☐ 1:24☐ 1:62.5QUAD  
NAME☐ OTHER

15. CONDITION

70 ☐ EXCELLENT71 ☒ GOOD72 ☐ FAIR73 ☐ DETERIORATED74 ☐ RUINS75 ☐ UNEXPOSED76 ☒ ALTERED82 ☐ DESTROYED85 ☐ DEMOLISHED

16. INVENTORIED BY

1980 Comstock Project

AFFILIATION

HAER

DATE

August 1980

17. DESCRIPTION AND BACKGROUND HISTORY, INCLUDING CONSTRUCTION DATE(S), HISTORICAL DATE(S), PHYSICAL DIMENSIONS,  
MATERIALS, EXTANT EQUIPMENT, AND IMPORTANT BUILDERS, ENGINEERS, ETC.

ARCHITECTURAL DESCRIPTION: <sup>Two</sup>Three-story front, two-story back, three bay front, three bay side, three bay back, concrete block foundation, wood frame (shiplap siding), hip roof with wood shakes, square residential structure.

INTACT FEATURES: Paneled vestibule with two flanking octagonal bays having bracketed cornice and single pane sash windows. Four panel entry door and single light transom. Sash windows (2 over 2 pane) with cornices. Front deck with balustrade rail. Two sets of entry stairs to central landing.

ALTERED FEATURES: Garage entry on exposed basement. Entry stairs widened. Steel stair rail added.

(CONT OVER)

18. ORIGINAL USE

RESIDENCE

PRESENT USE

RESIDENCE

ADAPTIVE USE

19. REFERENCES—HISTORICAL REFERENCES, PERSONAL CONTACTS, AND/OR OTHER

20. URBAN AREA 50,000  
POP. OR MORE?☐ YES ☒ NO

21. HCRS REGION

22. PUBLIC ACCESSIBILITY

☐ YES, LIMITED☐ YES, UNLIMITED☐ NO☐ UNKNOWN23. EDITOR  
INDEXER

24. LOCATED IN AN HISTORIC DISTRICT?

☒ YES☐ NO

NAME

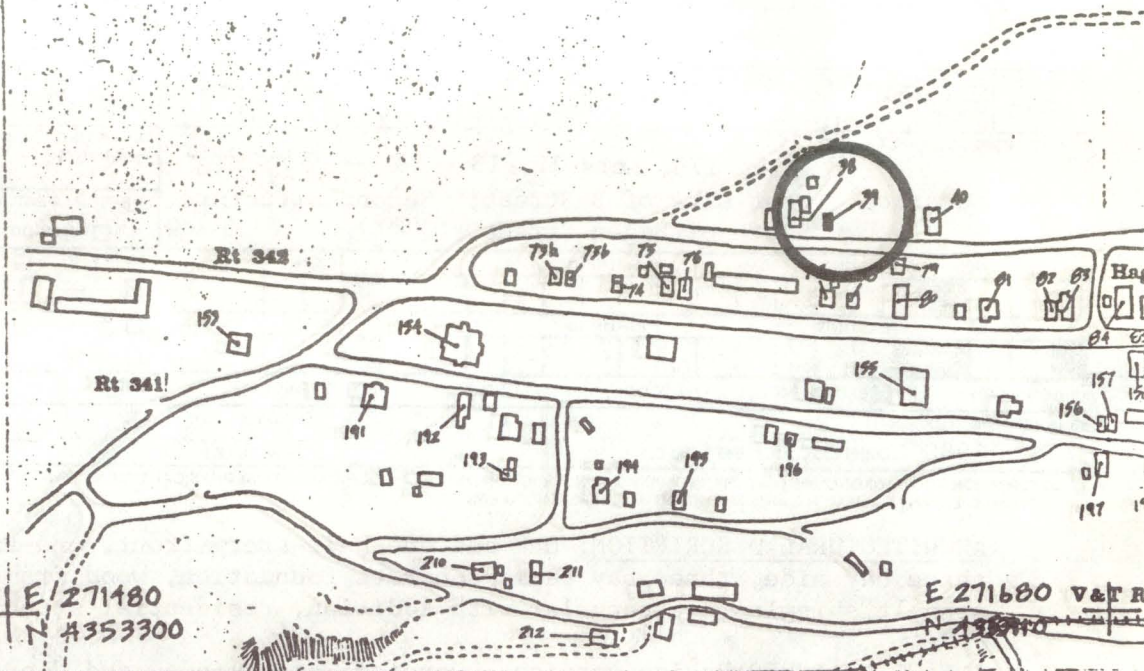
Virginia City National Historic Landmark

DISTRICT I.D. NO



E 271000  
N 4353420

E 271200  
N 4354000



E/271480  
N/4353300

E 271680 V&T R  
N 198710

The earliest tax records on this residential structure show that it was owned by Mr. Chas. Sullivan in 1875. He sold it in 1894 to a Mrs. Hetzel who had the house for one year, at which time she sold it to Mr. George Piper, believed to be the son of John Piper of Piper's Opera House fame. The Piper family owned the house from 1896 to 192 but is believed to have been leased or rented to the Jom Connolly family, later the Kent family by marriage to the Connolly's. The original builder was stated to be a wholesale/retail grocer and wine merchant, and built a stone room into the mountain behind the house to keep his wines and produce stored. From 1930 to 1936 Mr. William Marks owned the house and sold it in 1932 to Ed Zimmer, the nephew of John Piper. It was once again in the the Piper family until 1958 when it was purchased by Mrs. Edith Palmer Scheeline. Mrs. Scheeline renovated the the interior while restoring the exterior and turned the house into one of the best-known gourmet restaurants in the west, Edith Palmer's Country Inn. This establishment continued until 1970s at her death.

## ABSTRACT

[illegible]



1. SITE I.D. NO 39

## HAER INVENTORY

Historic American Engineering Record  
Department of the Interior, Washington, D.C.

2. INDUSTRIAL CLASSIFICATION

3. PRIORITY

4. DANGER OF DEMOLITION?  
(SPECIFY THREAT)☐ YES☐ NO☐ UNKNOWN

5. DATE

1862

6. GOVT SOURCE OF THREAT

OWNER

ADMIN

7. OWNER/ADMIN

Samuel Kolodziej

8. NAME(S) OF STRUCTURE

RESIDENTIAL (Country Inn)

9. OWNER'S ADDRESS

Virginia City, Nevada 89440

10. STATE  
COUNTY

N V

COUNTY NAME

Storey

CITY/VICINITY

Virginia City

CONG.  
DIST.

1

STATE  
COUNTY

COUNTY NAME

CITY/VICINITY

CONG.  
DIST.

11. SITE ADDRESS (STREET &amp; NO.)

Blk. 173, Lots 12, 13

Location: West side of B-Street; Second structure  
South of Hagen Street.12. EXISTING  
SURVEYS☐ NR☒ NHL☐ HABS☐ HAER-I☐ HAER☐ NPS☐ CL6☐ CONF☐ STATE☐ COUNTY☐ LOCAL☐ OTHER

13. SPECIAL FEATURES (DESCRIBE BELOW)

☐ INTERIOR INTACT☒ EXTERIOR INTACT☒ ENVIRONS INTACT

14. UTM ZONE

EASTING

NORTHING

SIGN

SCALE

☐ 1:24☐ 1:62.5

QUAD NAME

☐ OTHER

UTM ZONE

EASTING

NORTHING

SIGN

SCALE

☐ 1:24☐ 1:62.5

QUAD NAME

☐ OTHER

15. CONDITION

70 ☒ EXCELLENT71 ☐ GOOD72 ☐ FAIR73 ☐ DETERIORATED74 ☐ RUINS75 ☐ UNEXPOSED76 ☒ ALTERED82 ☐ DESTROYED85 ☐ DEMOLISHED

16. INVENTORIED BY

1980 Comstock Project

AFFILIATION

HAER

DATE

August 1980

17. DESCRIPTION AND BACKGROUND HISTORY, INCLUDING CONSTRUCTION DATE(S), HISTORICAL DATE(S), PHYSICAL DIMENSIONS,  
MATERIALS, EXTANT EQUIPMENT, AND IMPORTANT BUILDERS, ENGINEERS, ETC.

ARCHITECTURAL DESCRIPTION: One-and one-half-story front, one-and one-half-story back, three bay front, three bay side, three bay back, concrete foundation, wood frame (shiplap siding), gable roof with asphalt shingles, rectangular with addition, residential structure.

INTACT FEATURES: Raking cornice. Cornices over window and door openings. Six panel entry door with shutters and leaded glass transom. End porch with square posts and trellis. Sash windows (2 over 2 Pane). Square bay with same.

ALTERED FEATURES: One story addition to rear connecting with masonry structure. Rail added on porch roof (CONT OVER)

18. ORIGINAL USE

RESIDENCE

PRESENT USE

RESIDENCE

ADAPTIVE USE

19. REFERENCES—HISTORICAL REFERENCES, PERSONAL CONTACTS, AND/OR OTHER

20. URBAN AREA 50,000  
POP. OR MORE?☐ YES☒ NO

21. HCRS REGION

22. PUBLIC ACCESSIBILITY

☐ YES, LIMITED☐ YES, UNLIMITED☒ NO☐ UNKNOWN23. EDITOR  
INDEXER

24. LOCATED IN AN HISTORIC DISTRICT?

☒ YES☐ NO

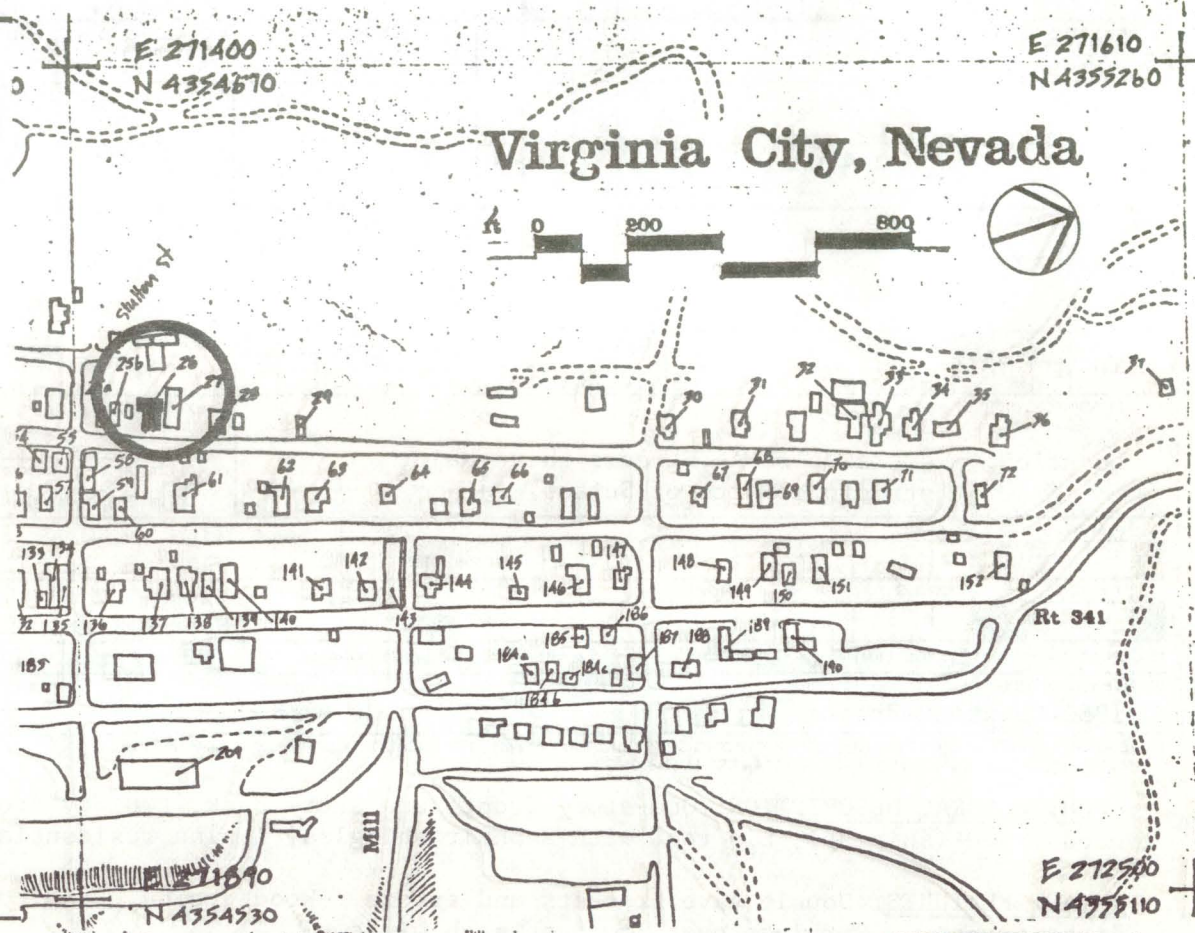
NAME Virginia City National Historic Landmark

DISTRICT I.D. NO

(CONT OVER)



25. PHOTOS AND SKETCH MAP OF LOCATION



DESCRIPTION (CONTINUED)

REFERENCES (CONTINUED)

ABSTRACT														
HAER NO	LC	TECH REPORT	HIST REPORT	CONTEMP PHOTO	HIST PHOTO	CONTEMP DRWG	HIST DRWG	COLOR PLATE	PHOTOGRAM	SW	FILM			



1. SITE I.D. NO 26

## HAER INVENTORY

Historic American Engineering Record  
Department of the Interior, Washington, D.C.

2. INDUSTRIAL CLASSIFICATION

3. PRIORITY

4. DANGER OF DEMOLITION?  
(SPECIFY THREAT)☐ YES ☐ NO ☐ UNKNOWN

5. DATE

6. GOVT SOURCE OF THREAT

OWNER

ADMIN

7. OWNER/ADMIN

Colbert, D.

8. NAME(S) OF STRUCTURE

RESIDENTIAL

9. OWNER'S ADDRESS

Box 487  
Virginia City, NV 8944010. STATE  
COUNTY

N V

COUNTY NAME

Storey

CITY/VICINITY

Virginia City

CONG.  
DIST.

1

STATE  
COUNTY

COUNTY NAME

CITY/VICINITY

CONG.  
DIST.

11. SITE ADDRESS (STREET &amp; NO)

Location: West side of A- Street; third major  
structure North of Sutton. Blk. 43, Lt. 1812. EXISTING  
SURVEYS☐ NR☒ NHL☐ HABS☐ HAER-I☐ HAER☐ NPS☐ CL6☐ CONF☐ STATE☐ COUNTY☐ LOCAL☐ OTHER

13. SPECIAL FEATURES (DESCRIBE BELOW)

☐ INTERIOR INTACT☒ EXTERIOR INTACT☒ ENVIRONS INTACT

14. UTM ZONE

EASTING

NORTHING

SIGN

SCALE

☐ 1:24☐ 1:62.5☐ OTHERQUAD  
NAME

UTM ZONE

EASTING

NORTHING

SIGN

SCALE

☐ 1:24☐ 1:62.5☐ OTHERQUAD  
NAME

15. CONDITION

70 ☐ EXCELLENT71 ☒ GOOD72 ☐ FAIR73 ☐ DETERIORATED74 ☐ RUINS75 ☐ UNEXPOSED76 ☒ ALTERED82 ☐ DESTROYED85 ☐ DEMOLISHED

16. INVENTORIED BY

1980 Comstock Project

AFFILIATION

HAER

DATE

July 1980

17. DESCRIPTION AND BACKGROUND HISTORY, INCLUDING CONSTRUCTION DATE(S), HISTORICAL DATE(S), PHYSICAL DIMENSIONS,  
MATERIALS, EXTANT EQUIPMENT, AND IMPORTANT BUILDERS, ENGINEERS, ETC.ARCHITECTURAL DESCRIPTION: One-story front, one-story back, two bay front, two bay side, three bay back,  
wood frame (shiplap), hip roof with asphalt shingles, L-plan residential structure.INTACT FEATURES: Double eave brackets and frieze. Wood quoins, Paneled vestibule and doors with single  
light transom. Cornices over low arch sash windows.ALTERED/MISSING FEATURES: Portion of cornice trim over window adjacent to side door is missing.

(CONT OVER)

18. ORIGINAL USE

RESIDENCE

PRESENT USE

RESIDENCE

ADAPTIVE USE

19. REFERENCES—HISTORICAL REFERENCES, PERSONAL CONTACTS, AND/OR OTHER

(CONT OVER)

20. URBAN AREA 50,000  
POP. OR MORE?☐ YES☒ NO

21. HCRS REGION

22. PUBLIC ACCESSIBILITY

☐ YES, LIMITED☐ YES, UNLIMITED☐ NO☐ UNKNOWN23. EDITOR  
INDEXER

24. LOCATED IN AN HISTORIC DISTRICT?

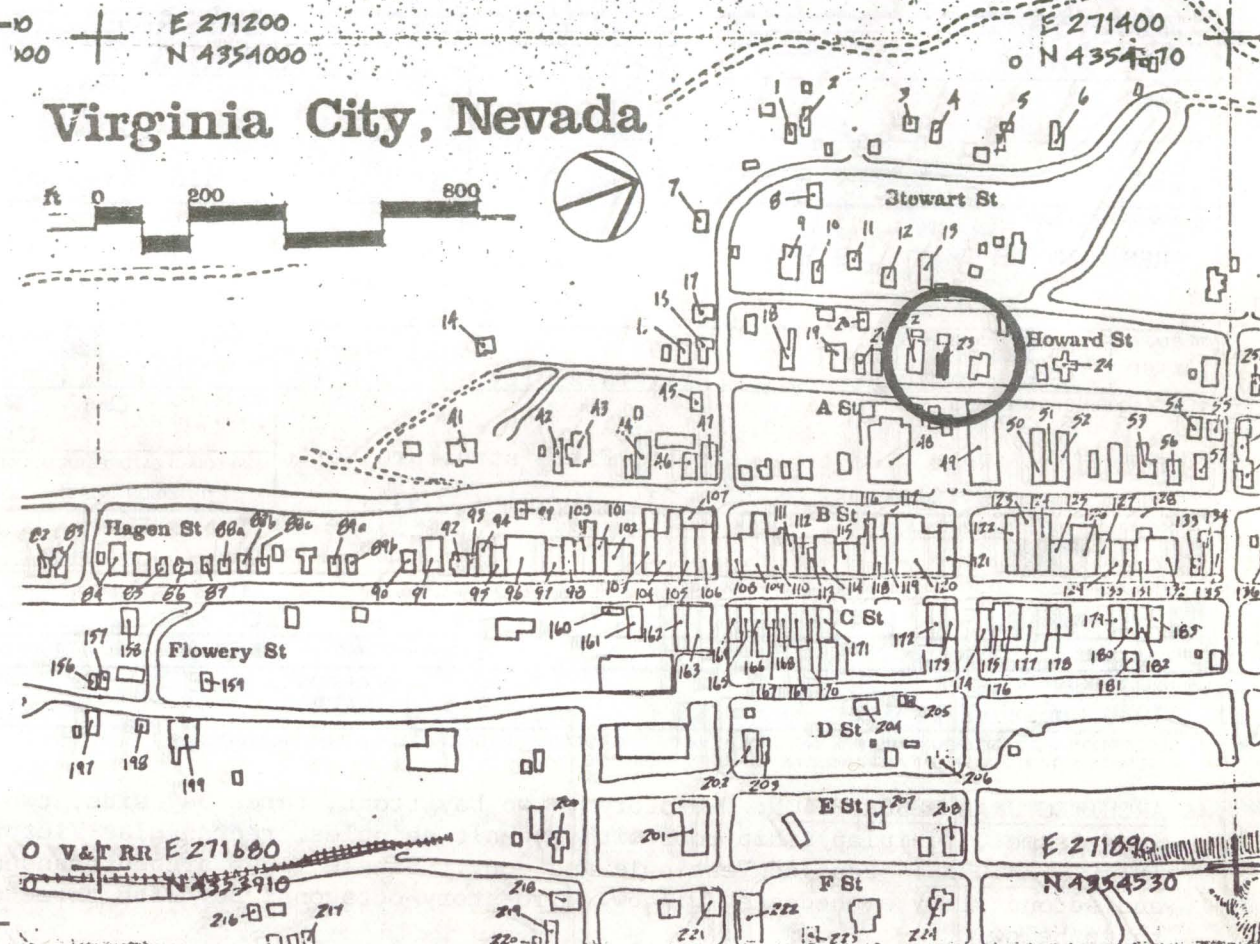

☒ YES☐ NO

NAME Virginia City National Historic Landmark

DISTRICT I.D. NO



25. PHOTOS AND SKETCH MAP OF LOCATION



DESCRIPTION (CONTINUED)

with the San Francisco area during the Virginia City boom. In the 1950s the house was purchased by Charles Clegg and Lucius Beebe, owners of the Territorial Enterprise, the newspaper of the Comstock. This paper was established in the Mid 1860s. Upon Mr. Clegg's death in 1979, the present owner purchased the house.

REFERENCES (CONTINUED)

ABSTRACT														
HAER NO	LC	TECH REPORT	HIST REPORT	CONTEMP PHOTO	HIST PHOTO	CONTEMP DRWG	HIST DRWG	COLOR PLATE	PHOTOGRAM	SW	FILM			



1. SITE I.D. NO 23

## HAER INVENTORY

Historic American Engineering Record  
Department of the Interior, Washington, D.C.

2. INDUSTRIAL CLASSIFICATION

3. PRIORITY

4. DANGER OF DEMOLITION?  
(SPECIFY THREAT)☐ YES ☐ NO ☐ UNKNOWN

6. GOVT SOURCE OF THREAT

OWNER

ADMIN

7. OWNER/ADMIN

David and Connie Seaton

8. NAME(S) OF STRUCTURE

RESIDENTIAL

9. OWNER'S ADDRESS

Virginia City, NV 89440

10. STATE  
COUNTY

N V

COUNTY NAME

STOREY

CITY/VICINITY

Virginia City

CONG.  
DIST.

1

STATE  
COUNTY

COUNTY NAME

CITY/VICINITY

CONG.  
DIST.

11. SITE ADDRESS (STREET &amp; NO)

Location: West side of A- Street; Fifth structure North  
of Taylor. Blk. 102, Lot 3,4,5,12. EXISTING  
SURVEYS☐ NR☒ NHL☐ HABS☐ HAER-I☐ HAER☐ NPS☐ CL6☐ CONF☐ STATE☐ COUNTY☐ LOCAL☐ OTHER

13. SPECIAL FEATURES (DESCRIBE BELOW)

☐ INTERIOR INTACT☒ EXTERIOR INTACT☒ ENVIRONS INTACT

14. UTM ZONE

EASTING

NORTHING

SIGN

SCALE

☐ 1:24☐ 1:62.5

QUAD

NAME

☐ OTHER

UTM ZONE

EASTING

NORTHING

SIGN

SCALE

☐ 1:24☐ 1:62.5

QUAD

NAME

☐ OTHER

15. CONDITION

70 ☒ EXCELLENT71 ☐ GOOD72 ☐ FAIR73 ☐ DETERIORATED74 ☐ RUINS75 ☐ UNEXPOSED76 ☐ ALTERED82 ☐ DESTROYED85 ☐ DEMOLISHED

16. INVENTORIED BY

1980 Comstock Project

AFFILIATION

HAER

DATE

July 1980

17. DESCRIPTION AND BACKGROUND HISTORY, INCLUDING CONSTRUCTION DATE(S), HISTORICAL DATE(S), PHYSICAL DIMENSIONS,  
MATERIALS, EXTANT EQUIPMENT, AND IMPORTANT BUILDERS, ENGINEERS, ETC.

ARCHITECTURAL DESCRIPTION: Two-story , two bay front, three bay side, two bay back, stone foundation, wood frame , (shiplap), hip roof with asphalt shingles, rectangular Victorian residential structure.

INTACT FEATURES: Paneled Vestibule and door. Single light arched transom. Pediments over the entry and second story arched sash window. Two-story octagonal Bay with three arched sash windows above and three below.

ALTERED FEATURES: One story addition on rear.

HISTORICAL DESCRIPTION: This home has been owned by two very famous Virginia City personalities. Mr. John Piper purchased the home in . Piper built Piper's Opera House in Virginia City and established a cultural link <sup>more</sup> (CONT OVER)

18. ORIGINAL USE

RESIDENCE

PRESENT USE

RESIDENCE

ADAPTIVE USE

19. REFERENCES—HISTORICAL REFERENCES, PERSONAL CONTACTS, AND/OR OTHER

Nevada Magazine, 1977 No. 4

Present owner-personal contact.

20. URBAN AREA 50,000  
POP. OR MORE?☐ YES ☒ NO

21. HCRS REGION

22. PUBLIC ACCESSIBILITY

☐ YES, LIMITED☐ YES, UNLIMITED☐ NO☐ UNKNOWN

23. EDITOR

INDEXER

24. LOCATED IN AN HISTORIC DISTRICT?

☒ YES☐ NO

NAME

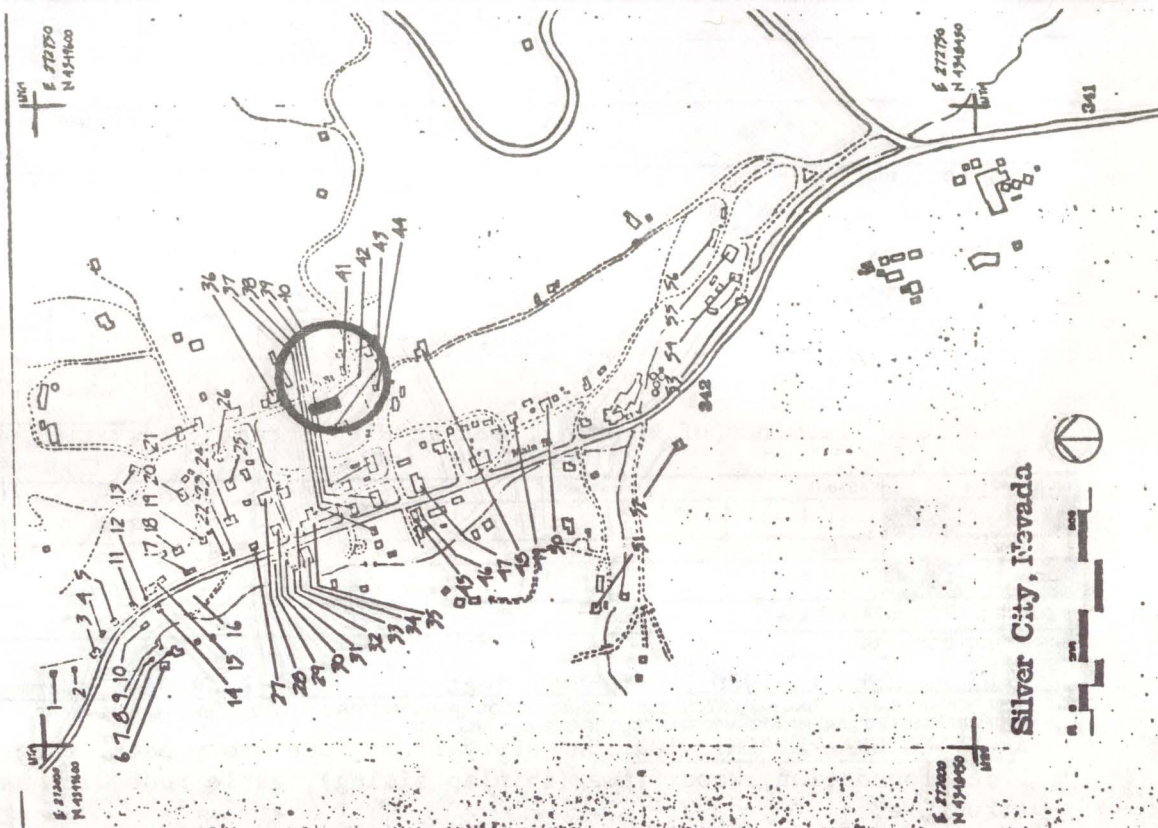
Virginia City National Historic Landmark

DISTRICT I.D. NO

(CONT OVER)



25. PHOTOS AND SKETCH MAP OF LOCATION



DESCRIPTION (CONTINUED)

REFERENCES (CONTINUED)

ABSTRACT												
HAER NO	LC	TECH REPORT	HIST REPORT	CONTEMP PHOTO	HIST PHOTO	CONTEMP DRWG	HIST DRWG	COLOR PLATE	PHOTOGRAM	SW	FILM	



1. SITE I.D. NO. 42

## HAER INVENTORY

Historic American Engineering Record  
Department of the Interior, Washington, D.C.

2. INDUSTRIAL CLASSIFICATION

3. PRIORITY

4. DANGER OF DEMOLITION?  
(SPECIFY THREAT)☐ YES☐ NO☐ UNKNOWN

5. DATE

Ca. 1860's  
1870's

6. GOVT SOURCE OF THREAT

OWNER

ADMIN

7. OWNER/ADMIN

Lyon County / Silver City Town Board

8. NAME(S) OF STRUCTURE

SILVER CITY SCHOOL

9. OWNER'S ADDRESS

c/o Court House, Yerrington Nevada

10. STATE

NV  
COUNTY

COUNTY NAME

Lyon

CITY/VICINITY

Silver City

CONG.

DIST. 1

STATE

COUNTY

COUNTY NAME

CITY/VICINITY

CONG.

DIST.

11. SITE ADDRESS (STREET &amp; NO)

Location: Terminus of Fourth Street at High Street  
Block 15 No. lot #12. EXISTING  
SURVEYS☐ NR☒ NHL☐ HABS☐ HAER-I☐ HAER☐ NPS☐ CL6☐ CONF☐ STATE☐ COUNTY☐ LOCAL☐ OTHER

13. SPECIAL FEATURES (DESCRIBE BELOW)

☐ INTERIOR INTACT☒ EXTERIOR INTACT☒ ENVIRONS INTACT

14. UTM ZONE EASTING NORTHING SIGN

SCALE

☐ 1:24☐ 1:62.5☐ OTHERQUAD  
NAME

UTM ZONE EASTING NORTHING SIGN

SCALE

☐ 1:24☐ 1:62.5☐ OTHERQUAD  
NAME15. CONDITION 70 ☐ EXCELLENT71 ☒ GOOD72 ☐ FAIR73 ☐ DETERIORATED74 ☐ RUINS75 ☐ UNEXPOSED76 ☒ ALTERED82 ☐ DESTROYED85 ☐ DEMOLISHED

16. INVENTORIED BY

AFFILIATION

DATE

Rebecca Herbst/ 1980 Comstock Project

HAER Historian

August 1980

17. DESCRIPTION AND BACKGROUND HISTORY, INCLUDING CONSTRUCTION DATE(S), HISTORICAL DATE(S), PHYSICAL DIMENSIONS,  
MATERIALS, EXTANT EQUIPMENT, AND IMPORTANT BUILDERS, ENGINEERS, ETC.

ARCHITECTURAL DESCRIPTION: One-story front, one-story back, three bay front, two bay side, three bay back, brick foundation, wood frame (shiplap siding), gable roof with asphalt shingles, rectangular institutional structure.

INTACT FEATURES: Side porch on square posts. Five-panel entry door with transom and pediment lintel. Sash windows (6 over 9 Pane). ALTERED /MISSING FEATURES: Additions to rear. Transom Glazing missing.

HISTORICAL DESCRIPTION: Schools were established very early in the history of this community. The first known reference to a school house is one in use by the Episcopalian Congregation for services in 1864. It is uncertain whether this reference applies to the existing building, but it is certain that this building was located here by 1874 (verified by a contemporary site map). The school was in use as an educational institution until about 1940, when the state consolidated the schools.

(CONT OVER)

18. ORIGINAL USE

SCHOOL

PRESENT USE

SILVER CITY TOWN HALL

ADAPTIVE USE

19. REFERENCES—HISTORICAL REFERENCES, PERSONAL CONTACTS, AND/OR OTHER

Directory of the Nevada Territory 1864.

Silver City Site Map, surveyed by Ross E. Browne, June 1874.

20. URBAN AREA 50,000  
POP. OR MORE?☐ YES ☒ NO

21. HCRS REGION

22. PUBLIC ACCESSIBILITY

☒ YES, LIMITED☐ YES, UNLIMITED☐ NO☐ UNKNOWN23. EDITOR  
INDEXER

24. LOCATED IN AN HISTORIC DISTRICT?

☒ YES☐ NO

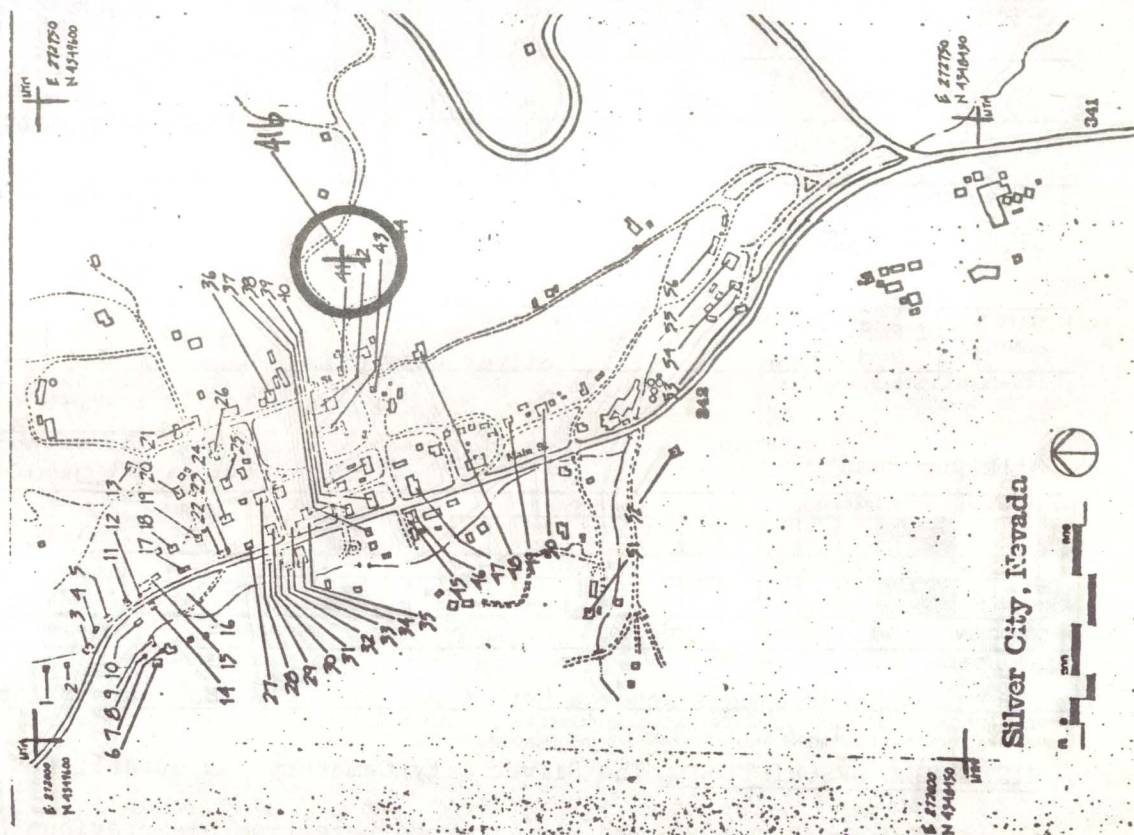
NAME Virginia City National Historic Landmark

DISTRICT I.D. NO

(CONT OVER)



25. PHOTOS AND SKETCH MAP OF LOCATION



DESCRIPTION (CONTINUED)

REFERENCES (CONTINUED)

ABSTRACT											
HAER NO	LC	TECH REPORT	HIST REPORT	CONTEMP PHOTO	HIST PHOTO	CONTEMP DRWG	HIST DRWG	COLOR PLATE	PHOTOGRAM	SW	FILM



1. SITE I.D. NO 41b

## HAER INVENTORY

Historic American Engineering Record  
Department of the Interior, Washington, D.C.

2. INDUSTRIAL CLASSIFICATION

3. PRIORITY

4. DANGER OF DEMOLITION?  
(SPECIFY THREAT)☐ YES☒ NO☐ UNKNOWN

5. DATE

Ca. 1860's

6. GOVT SOURCE OF THREAT

OWNER

ADMIN

7. OWNER/ADMIN

Lyon County

8. NAME(S) OF STRUCTURE

SILVER CITY CEMETERY

9. OWNER'S ADDRESS

C/O Lyon County Court House  
Yerington, Nevada 89410. STATE  
COUNTY

N V

COUNTY NAME

Lyon

CITY/VICINITY

Silver City

CONG.  
DIST.

1

STATE  
COUNTY

COUNTY NAME

CITY/VICINITY

CONG.  
DIST.

11. SITE ADDRESS (STREET &amp; NO)

Milk Run Road

12. EXISTING  
SURVEYS☐ NR☒ NHL☐ HABS☐ HAER-I☐ HAER☐ NPS☐ CL6☐ CONF☐ STATE☐ COUNTY☐ LOCAL☐ OTHER

13. SPECIAL FEATURES (DESCRIBE BELOW)

☐ INTERIOR INTACT☐ EXTERIOR INTACT☒ ENVIRONS INTACT

14. UTM ZONE

EASTING

NORTHING

SIGN

SCALE

☐ 1:24☐ 1:62.5☐ OTHERQUAD  
NAME

UTM ZONE

EASTING

NORTHING

SIGN

SCALE

☐ 1:24☐ 1:62.5☐ OTHERQUAD  
NAME

15. CONDITION

70 ☐ EXCELLENT71 ☐ GOOD72 ☒ FAIR73 ☐ DETERIORATED74 ☐ RUINS75 ☐ UNEXPOSED76 ☐ ALTERED82 ☐ DESTROYED85 ☐ DEMOLISHED

16. INVENTORIED BY

1980 Comstock Project/ Rebecca Herbst

AFFILIATION

HAER Historian

DATE

August 1980

17. DESCRIPTION AND BACKGROUND HISTORY, INCLUDING CONSTRUCTION DATE(S), HISTORICAL DATE(S), PHYSICAL DIMENSIONS,  
MATERIALS, EXTANT EQUIPMENT, AND IMPORTANT BUILDERS, ENGINEERS, ETC.

HISTORICAL DESCRIPTION: The Silver City Cemetery was established during the 1860's and is the site of the grave of Hosea B. Groch, who was returned here from his previous burial place. The Groch Brothers were the first prospectors to discover the rich deposits of Silver on the Comstock but neither survived long enough to profit from the discovery.

(CONT OVER)

18. ORIGINAL USE

CEMETERY

PRESENT USE

CEMETERY

ADAPTIVE USE

19. REFERENCES—HISTORICAL REFERENCES, PERSONAL CONTACTS, AND/OR OTHER

W.H. Mulcahy, personal interview.  
Thompson & Wests' History of Nevada, 1881.

(CONT OVER)

20. URBAN AREA 50,000  
POP. OR MORE?☐ YES☒ NO

21. HCRS REGION

22. PUBLIC ACCESSIBILITY

☐ YES, LIMITED☒ YES, UNLIMITED☐ NO☐ UNKNOWN

23. EDITOR

INDEXER

24. LOCATED IN AN HISTORIC DISTRICT?

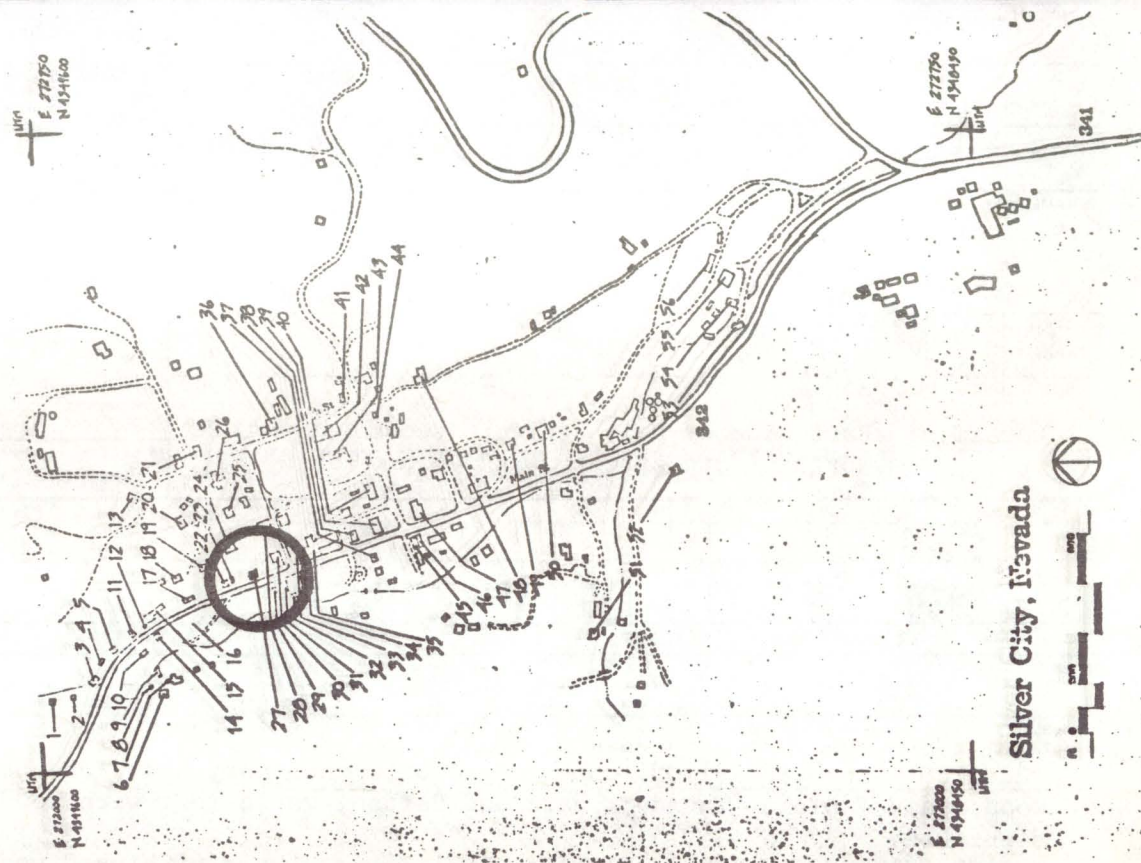

☒ YES☐ NO

NAME Virginia City National Historic Landmark

DISTRICT I.D. NO



25. PHOTOS AND SKETCH MAP OF LOCATION



DESCRIPTION (CONTINUED)

REFERENCES (CONTINUED)

ABSTRACT

HAER NO	LC	TECH REPORT	HIST REPORT	CONTEMP PHOTO	HIST PHOTO	CONTEMP DRWG	HIST DRWG	COLOR PLATE	PHOTOGRAM	SW	FILM



1. SITE I.D. NO. 27

## HAER INVENTORY

Historic American Engineering Record  
Department of the Interior, Washington, D.C.

2. INDUSTRIAL CLASSIFICATION

3. PRIORITY

4. DANGER OF DEMOLITION?  
(SPECIFY THREAT)☐ YES ☒ NO ☐ UNKNOWN

5. DATE

Ca. 1870's

6. GOVT SOURCE OF THREAT

OWNER

ADMIN

8. NAME(S) OF STRUCTURE

FIREHOUSE (OLD)

9. OWNER'S ADDRESS

C/O Lyon County Court House, Yerington Nevada 894

10. STATE  
COUNTY

N 7

COUNTY NAME

Lyon

CITY/VICINITY

Silver City

CONG.  
DIST.

1

STATE  
COUNTY

N 7

COUNTY NAME

CITY/VICINITY

CONG.  
DIST.

1

11. SITE ADDRESS (STREET &amp; NO)

Location: East side of Main Street; second structure  
North of 3rd street. Block 6 No. lot #12. EXISTING  
SURVEYS☐ NR☒ NHL☐ HABS☐ HAER-I☐ HAER☐ NPS☐ CL6☐ CONF☐ STATE☐ COUNTY☐ LOCAL☐ OTHER

13. SPECIAL FEATURES (DESCRIBE BELOW)

☐ INTERIOR INTACT☒ EXTERIOR INTACT☒ ENVIRONS INTACT

14. UTM ZONE

EASTING

NORTHING

SIGN

SCALE

☐ 1:24☐ 1:62.5☐ OTHERQUAD  
NAME

UTM ZONE

EASTING

NORTHING

SIGN

SCALE

☐ 1:24☐ 1:62.5☐ OTHERQUAD  
NAME

15. CONDITION

70 ☐ EXCELLENT71 ☐ GOOD72 ☐ FAIR73 ☒ DETERIORATED74 ☐ RUINS75 ☐ UNEXPOSED76 ☐ ALTERED82 ☐ DESTROYED85 ☐ DEMOLISHED

16. INVENTORIED BY

AFFILIATION

DATE

Rebecca Herbst/ 1980 Comstock Project

HAER Historian

August 1980

17. DESCRIPTION AND BACKGROUND HISTORY, INCLUDING CONSTRUCTION DATE(S), HISTORICAL DATE(S), PHYSICAL DIMENSIONS,  
MATERIALS, EXTANT EQUIPMENT, AND IMPORTANT BUILDERS, ENGINEERS, ETC.

ARCHITECTURAL DESCRIPTION: One-story front, one-story rear, one bay front, two bay side, one bay back, wood frame (shiplap facade; board and Batten, gable roof with wood shakes, rectangular institutional structure.

INTACT FEATURES: Boomtown facade. Bell Tower. Pair of hinged wood doors, two window openings for fixed 6 pane windows.

MISSING FEATURES: Bell tower badly deteriorated. Window frames broken.

HISTORIC DESCRIPTION: Silver City Hose Co. No 1 was established on this site during the 1870's.

The engine house also served as headquarters for a carpenter and builder by the name of O. Dunning during the late 1870's.

(CONT OVER)

18. ORIGINAL USE

FIREHOUSE

PRESENT USE

VACANT

ADAPTIVE USE

19. REFERENCES—HISTORICAL REFERENCES, PERSONAL CONTACTS, AND/OR OTHER

Lyon County Times, 1877.

Bishop's Directory, 1878, 79.

(CONT OVER)

20. URBAN AREA 50,000  
POP. OR MORE?☐ YES ☒ NO

21. HCRS REGION

22. PUBLIC ACCESSIBILITY

☐ YES, LIMITED☐ YES, UNLIMITED☒ NO☐ UNKNOWN

23. EDITOR

INDEXER

24. LOCATED IN AN HISTORIC DISTRICT?

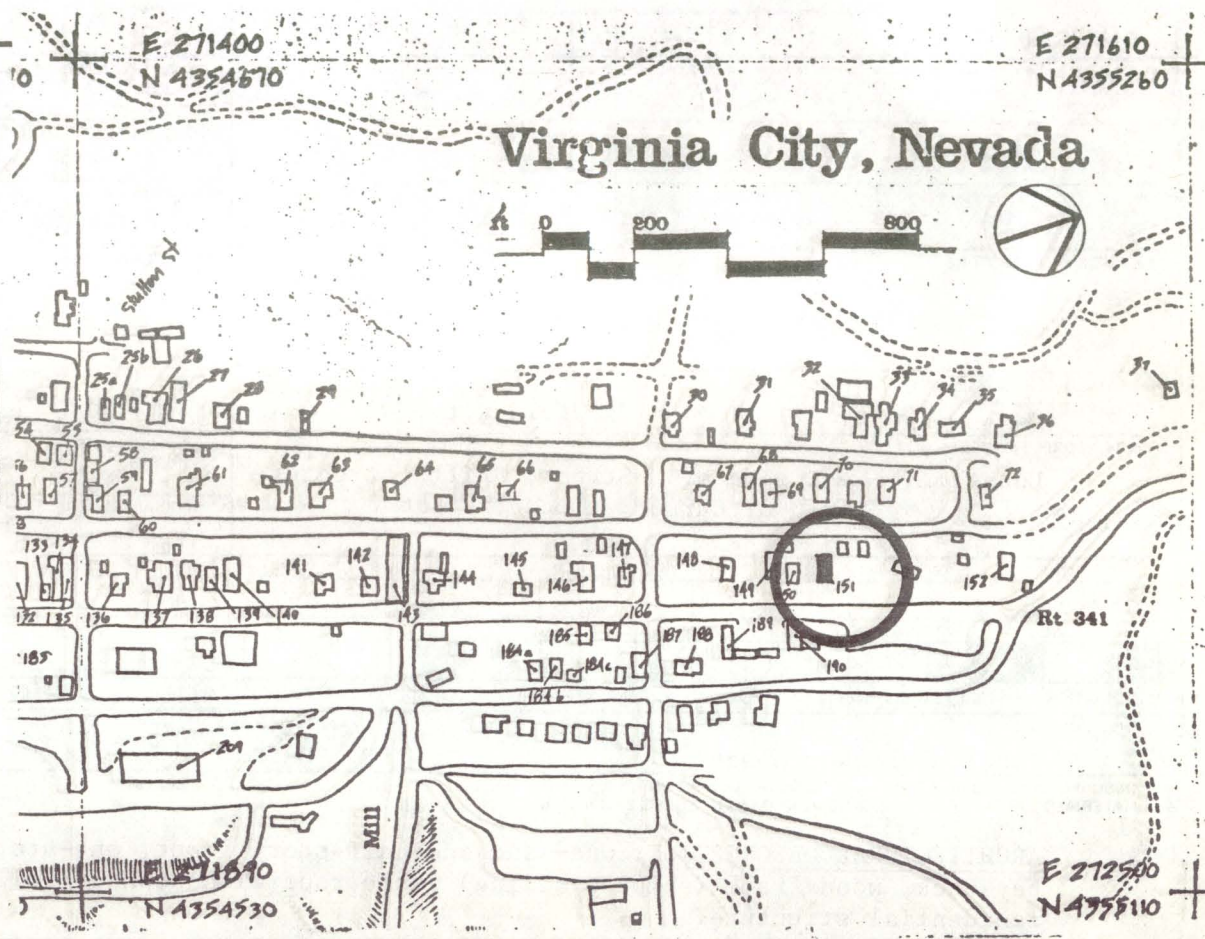

☒ YES☐ NO

NAME Virginia City Historic Landmark

DISTRICT I.D. NO



25. PHOTOS AND SKETCH MAP OF LOCATION



DESCRIPTION (CONTINUED)

REFERENCES (CONTINUED)

ABSTRACT

HAER NO	LC	TECH REPORT	HIST REPORT	CONTEMP PHOTO	HIST PHOTO	CONTEMP DRWG	HIST DRWG	COLOR PLATE	PHOTOGRAM	SW	FILM



1. SITE I.D. NO 151

## HAER INVENTORY

Historic American Engineering Record  
Department of the Interior, Washington, D.C.

2. INDUSTRIAL CLASSIFICATION

3. PRIORITY

4. DANGER OF DEMOLITION?  
(SPECIFY THREAT)☐ YES☐ NO☐ UNKNOWN

5. DATE

6. GOVT SOURCE OF THREAT

OWNER

ADMIN

7. OWNER/ADMIN

Giraud, P.

8. NAME(S) OF STRUCTURE

RESIDENTIAL

9. OWNER'S ADDRESS

Box 2718

Reno, NV 89505

10. STATE  
COUNTY

N V

COUNTY NAME

Storey

CITY/VICINITY

Virginia City

CONG  
DIST. 1STATE  
COUNTY

COUNTY NAME

CITY/VICINITY

CONG  
DIST.

11. SITE ADDRESS (STREET &amp; NO)

Location: West side of C-Street; Fifth structure  
North of Carson. Blk. 25, Lot 712. EXISTING  
SURVEYS☐ NR☒ NHL☐ HABS☐ HAER-I☐ HAER☐ NPS☐ CL6☐ CONF☐ STATE☐ COUNTY☐ LOCAL☐ OTHER

13. SPECIAL FEATURES (DESCRIBE BELOW)

☐ INTERIOR INTACT☒ EXTERIOR INTACT☒ ENVIRONS INTACT

14. UTM ZONE

EASTING

NORTHING

SIGN

SCALE

☐ 1:24☐ 1:62.5☐ OTHERQUAD  
NAME

UTM ZONE

EASTING

NORTHING

SIGN

SCALE

☐ 1:24☐ 1:62.5☐ OTHERQUAD  
NAME

15. CONDITION

70 ☐ EXCELLENT71 ☐ GOOD72 ☒ FAIR73 ☐ DETERIORATED74 ☐ RUINS75 ☐ UNEXPOSED76 ☐ ALTERED82 ☐ DESTROYED85 ☐ DEMOLISHED

16. INVENTORIED BY

1980 Comstock Project

AFFILIATION

HAER

DATE

August 1980

17. DESCRIPTION AND BACKGROUND HISTORY, INCLUDING CONSTRUCTION DATE(S), HISTORICAL DATE(S), PHYSICAL DIMENSIONS,  
MATERIALS, EXTANT EQUIPMENT, AND IMPORTANT BUILDERS, ENGINEERS, ETC.

ARCHITECTURAL DESCRIPTION: One- and one-half-story front, one-story back, three bay front, four bay side, three bay back, wood frame (shiplap siding) gable roof with asphalt rolled roofing; partial wood shake, rectangular residential structure.

INTACT FEATURES: End and side porch with square posts. Four panel door. Sash windows (2 over 2 Pane)- Four panel side door with two-light transom.

(CONT OVER)

18. ORIGINAL USE

RESIDENTIAL

PRESENT USE

RESIDENCE

ADAPTIVE USE

19. REFERENCES—HISTORICAL REFERENCES, PERSONAL CONTACTS, AND/OR OTHER

(CONT OVER)

20. URBAN AREA 50,000  
POP. OR MORE?☐ YES ☒ NO

21. HCRS REGION

22. PUBLIC ACCESSIBILITY

☐ YES, LIMITED☐ YES, UNLIMITED☐ NO☐ UNKNOWN23. EDITOR  
INDEXER

24. LOCATED IN AN HISTORIC DISTRICT?

☒ YES☐ NO

NAME Virginia City National Historic Landmark

DISTRICT I.D. NO



Canyon Road is a good gravel road running through the canyon connecting Virginia City and Hwy 50 near Sutro. It is well-used by residents for recreation and as a shortcut from the valley to Virginia City.

State Bureau of Mines and Geology #49, XLIV:1, pp. 49-50.

[illegible]



1. SITE I.D. NO

## HAER INVENTORY

Historic American Engineering Record  
Department of the Interior, Washington, D.C.

2. INDUSTRIAL CLASSIFICATION

3. PRIORITY

4. DANGER OF DEMOLITION?  
(SPECIFY THREAT)☐ YES ☐ NO ☐ UNKNOWN

5. DATE

6. GOVT SOURCE OF THREAT

OWNER

ADMIN

7. OWNER/ADMIN

8. NAME(S) OF STRUCTURE

SIXMILE CANYON

9. OWNER'S ADDRESS

10. STATE  
COUNTY

N V

COUNTY NAME

Storey

CITY/VICINITY

Virginia City

CONG.  
DIST.

1

STATE  
COUNTY

COUNTY NAME

CITY/VICINITY

CONG.  
DIST.

11. SITE ADDRESS (STREET &amp; NO)

12. EXISTING  
SURVEYS☐ NR☒ NHL☐ HABS☐ HAER-I☐ HAER☐ NPS☐ CL6☐ CONF☐ STATE☐ COUNTY☐ LOCAL☐ OTHER

13. SPECIAL FEATURES (DESCRIBE BELOW)

☐ INTERIOR INTACT☐ EXTERIOR INTACT☐ ENVIRONS INTACT

14. UTM ZONE

EASTING

NORTHING

SIGN

SCALE

☒ 1:24☐ 1:62.5☐ OTHER

QUAD NAME Virginia City

UTM ZONE

EASTING

NORTHING

SIGN

SCALE

☒ 1:24☐ 1:62.5☐ OTHER

QUAD NAME Flowery Peak

15. CONDITION

70 ☒ EXCELLENT71 ☐ GOOD72 ☐ FAIR73 ☐ DETERIORATED74 ☐ RUINS75 ☐ UNEXPOSED76 ☐ ALTERED82 ☐ DESTROYED85 ☐ DEMOLISHED

16. INVENTORIED BY

1980 Comstock Project

AFFILIATION

HAER - HCRS

DATE

August 1980

17. DESCRIPTION AND BACKGROUND HISTORY, INCLUDING CONSTRUCTION DATE(S), HISTORICAL DATE(S), PHYSICAL DIMENSIONS,  
MATERIALS, EXTANT EQUIPMENT, AND IMPORTANT BUILDERS, ENGINEERS, ETC.

Sixmile Canyon is one of the two major drainages in the Comstock area, the other being Gold Canyon on the other side of the Divide. It runs east from the alluvial fan on which Virginia City sits through Flowery ridge to the Carson River plain, a distance of approximately 6 miles.

The canyon drainage cuts across the Comstock Lode at Ophir Ravine; miners who found placer deposits at the head of Sixmile Canyon in 1859 continued a mile up the ravine and struck the Ophir bonanza. In the 1860's the canyon developed as a transportation route and mill site. In 1901 the Butters cyanide plant was built to rework tailings from the old mills which had been impounded in side ravines.

Sugarloaf and prominent vertical rock dikes of Kate Peak andesite exposed by erosion, as well as an intermittent stream with riparian vegetation are interesting features to be seen along the canyon.

(CONT OVER)

18. ORIGINAL USE

PRESENT USE

ADAPTIVE USE

19. REFERENCES—HISTORICAL REFERENCES, PERSONAL CONTACTS, AND/OR OTHER

Gianella, V.P., Geology of the Silver City District and the southern portion of the Comstock Lode, Nevada, bulletin of the Nevada State Bureau of Mines and Geology #29, Dec. 30, 1936, XXX:9, 23, 103-104.

Stoddard, C. and J. A. Carpenter, Mineral resources of Storey and Lyon Counties, Nevada, Bulletin of the Nevada State Bureau of Mines and Geology #29, Dec. 30, 1936, XXX:9, 23, 103-104.

20. URBAN AREA 50,000  
POP. OR MORE?☐ YES ☒ NO

21. HCRS REGION

22. PUBLIC ACCESSIBILITY

☐ YES, LIMITED☒ YES, UNLIMITED☐ NO☐ UNKNOWN

23. EDITOR

INDEXER

24. LOCATED IN AN HISTORIC DISTRICT?

☒ YES☐ NO

NAME

DISTRICT I.D. NO

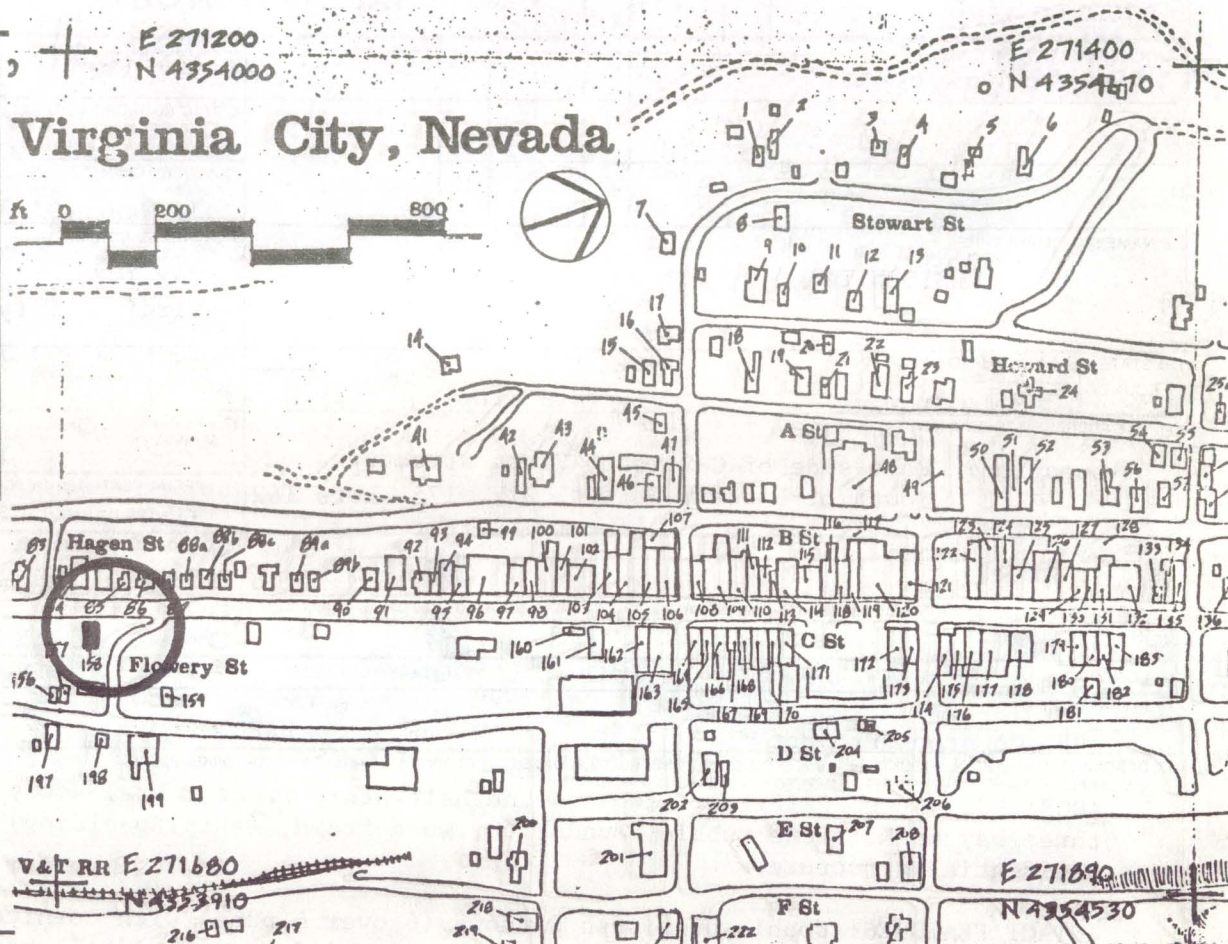


25. PHOTOS AND SKETCH MAP OF LOCATION



E 271200  
N 4354000

Virginia City, Nevada



DESCRIPTION (CONTINUED)

REFERENCES (CONTINUED)

ABSTRACT											
HAER NO	LC	TECH REPORT	HIST REPORT	CONTEMP PHOTO	HIST PHOTO	CONTEMP DRWG	HIST DRWG	COLOR PLATE	PHOTOGRAM	SW	FILM



1. SITE I.D. NO 158

## HAER INVENTORY

Historic American Engineering Record  
Department of the Interior, Washington, D.C.

2. INDUSTRIAL CLASSIFICATION

3. PRIORITY

4. DANGER OF DEMOLITION?  
(SPECIFY THREAT)☐ YES ☐ NO ☐ UNKNOWN

5. DATE

6. GOVT SOURCE OF THREAT

OWNER

ADMIN

7. OWNER/ADMIN

J. Warren

8. NAME(S) OF STRUCTURE

RESIDENTIAL

9. OWNER'S ADDRESS

Box 132  
Virginia City, NV 8944010. STATE  
COUNTY

N V

COUNTY NAME

Storey

CITY/VICINITY

Virginia City

CONG.  
DIST.

1

STATE  
COUNTY

COUNTY NAME

CITY/VICINITY

CONG.  
DIST.

11. SITE ADDRESS (STREET &amp; NO)

Location: East side of C-Street; First structure  
South of Flowery Street. Blk. 175, Lots 1&212. EXISTING  
SURVEYS☐ NR☐ NHL☐ HABS☐ HAER-I☐ HAER☐ NPS☐ CL6☐ CONF☐ STATE☐ COUNTY☐ LOCAL☐ OTHER

13. SPECIAL FEATURES (DESCRIBE BELOW)

☐ INTERIOR INTACT☒ EXTERIOR INTACT☒ ENVIRONS INTACT

14. UTM ZONE

EASTING

NORTHING

SIGN

SCALE

☐ 1:24☐ 1:62.5

QUAD NAME

☐ OTHER

UTM ZONE

EASTING

NORTHING

SIGN

SCALE

☐ 1:24☐ 1:62.5

QUAD NAME

☐ OTHER

15. CONDITION

70 ☐ EXCELLENT71 ☒ GOOD72 ☐ FAIR73 ☐ DETERIORATED74 ☐ RUINS75 ☐ UNEXPOSED76 ☐ ALTERED82 ☐ DESTROYED85 ☐ DEMOLISHED

16. INVENTORIED BY

1980 Comstock Project

AFFILIATION

HAER

DATE

August 1980

17. DESCRIPTION AND BACKGROUND HISTORY, INCLUDING CONSTRUCTION DATE(S), HISTORICAL DATE(S), PHYSICAL DIMENSIONS,  
MATERIALS, EXTANT EQUIPMENT, AND IMPORTANT BUILDERS, ENGINEERS, ETC.

**ARCHITECTURAL DESCRIPTION:** Two-and one half-story front, three-story back, three bay front, four bay side, three bay back, stone rubble foundation, wood frame, (shiplap siding), gable roof with wood shakes, rectangular residential structure.

**INTACT FEATURES:** Double hung sash windows (6 over 6 pane) with cornices. Wood end porch and deck with square posts and deck rail balustrade. Trefoil attic window with side lights. Paneled vestibule, four panel door with single light transom and two light sidelights.

(CONT OVER)

18. ORIGINAL USE

BOARDING HOUSE

PRESENT USE

ANTIQUE SHOP

ADAPTIVE USE

19. REFERENCES—HISTORICAL REFERENCES, PERSONAL CONTACTS, AND/OR OTHER

(CONT OVER)

20. URBAN AREA 50,000  
POP. OR MORE?☐ YES ☐ NO

21. HCRS REGION

22. PUBLIC ACCESSIBILITY

☐ YES, LIMITED☐ YES, UNLIMITED☐ NO☐ UNKNOWN23. EDITOR  
INDEXER

24. LOCATED IN AN HISTORIC DISTRICT?

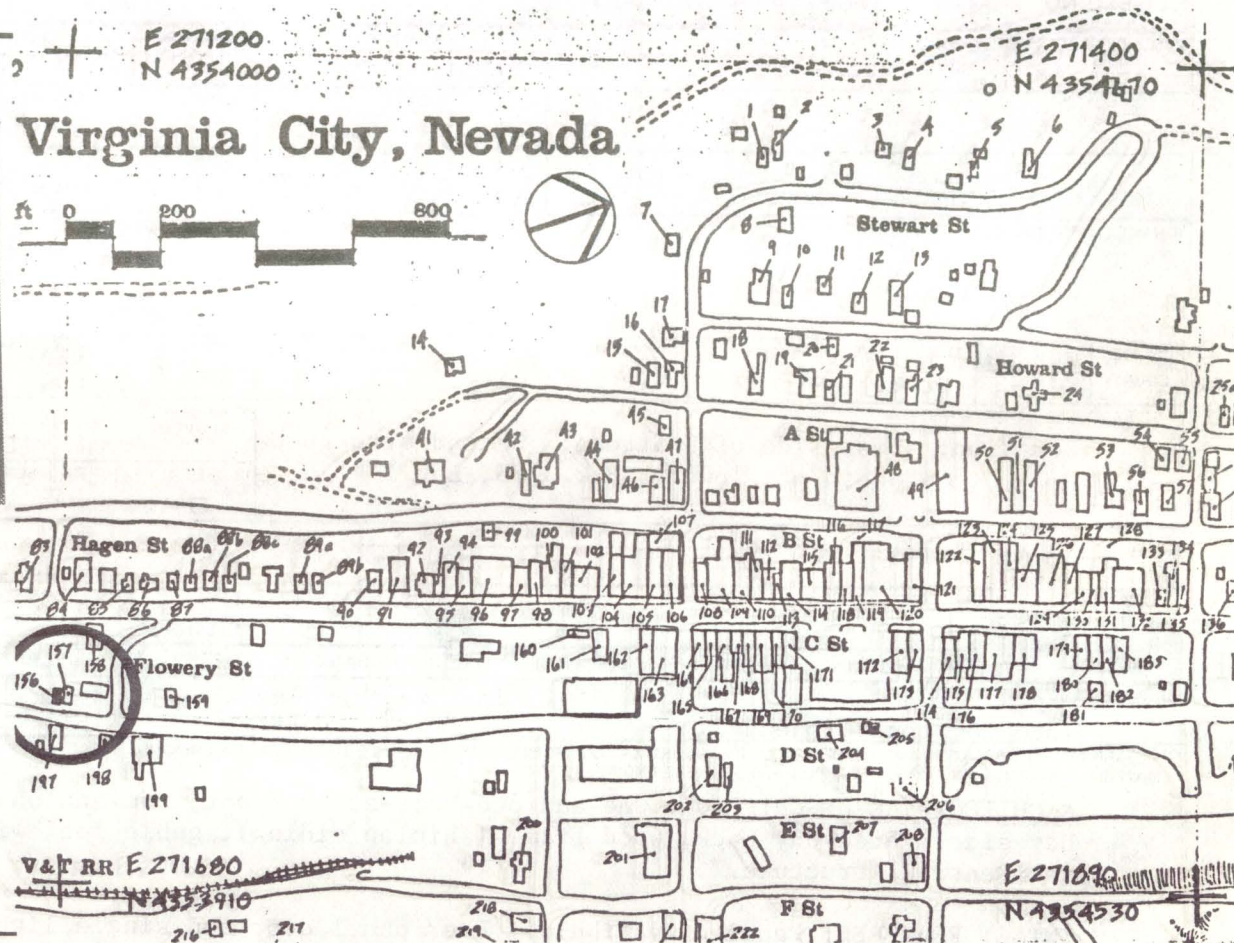

☐ YES☐ NO

NAME Virginia City National Historic Landmark

DISTRICT I.D. NO



25. PHOTOS AND SKETCH MAP OF LOCATION



DESCRIPTION (CONTINUED)

REFERENCES (CONTINUED)

ABSTRACT														
HAER NO	LC	TECH REPORT	HIST REPORT	CONTEMP PHOTO	HIST PHOTO	CONTEMP DRWG	HIST DRWG	COLOR PLATE	PHOTOGRAM	SW	FILM			



# HAER INVENTORY

Historic American Engineering Record  
Department of the Interior, Washington, D.C.

1. SITE I.D. NO 156

2. INDUSTRIAL CLASSIFICATION

3. PRIORITY

4. DANGER OF DEMOLITION?  
(SPECIFY THREAT)

☐ YES ☐ NO ☐ UNKNOWN

5. DATE

6. GOVT SOURCE OF THREAT

OWNER

ADMIN

7. OWNER/ADMIN

Peter & Mary Gartshore

9. OWNER'S ADDRESS

4833 N.E. Wisteria  
Portland, OR 97213

8. NAME(S) OF STRUCTURE

RESIDENCIAL

10. STATE COUNTY NV Storey

CITY/VICINITY Virginia City

CONG. DIST. 1

STATE COUNTY

COUNTY NAME

CITY/VICINITY

CONG. DIST.

11. SITE ADDRESS (STREET & NO)

Location: West side of D-Street; Second structure  
South of Flowery. Blk. 175, Lot 1

12. EXISTING SURVEYS

☐ NR

☒ NHL

☐ HABS

☐ HAER-I

☐ HAER

☐ NPS

☐ CL6

☐ CONF

☐ STATE

☐ COUNTY

☐ LOCAL

☐ OTHER

13. SPECIAL FEATURES (DESCRIBE BELOW)

☐ INTERIOR INTACT

☒ EXTERIOR INTACT

☒ ENVIRONS INTACT

14. UTM ZONE EASTING NORTHING SIGN

SCALE

☐ 1:24

☐ 1:62.5

QUAD NAME

☐ OTHER

UTM ZONE EASTING NORTHING SIGN

SCALE

☐ 1:24

☐ 1:62.5

QUAD NAME

☐ OTHER

15. CONDITION. 70 ☐ EXCELLENT 71 ☒ GOOD 72 ☐ FAIR 73 ☐ DETERIORATED

74 ☐ RUINS

75 ☐ UNEXPOSED

76 ☐ ALTERED

82 ☐ DESTROYED

85 ☐ DEMOLISHED

16. INVENTORIED BY

1980 Comstock Project

AFFILIATION

HAER

DATE

August 1980

17. DESCRIPTION AND BACKGROUND HISTORY, INCLUDING CONSTRUCTION DATE(S), HISTORICAL DATE(S), PHYSICAL DIMENSIONS, MATERIALS, EXTANT EQUIPMENT, AND IMPORTANT BUILDERS, ENGINEERS, ETC.

**ARCHITECTURAL DESCRIPTION:** One-and one-half-story front, one-and one-half-story back, three bay front, three bay side, three bay back, wood frame (shiplap siding), gable roof with asphalt shingles, rectangular residential structure.

**INTACT FEATURES:** Paneled vestibule. Four panel door and single light transom. Cornices over entry and windows. Single pane sash windows. Paired sash windows on second story. End porch with square posts, capitals, and brackets.

(CONT OVER)

18. ORIGINAL USE

RESIDENTIAL

PRESENT USE

RESIDENCE

ADAPTIVE USE

19. REFERENCES—HISTORICAL REFERENCES, PERSONAL CONTACTS, AND/OR OTHER

(CONT OVER)

20. URBAN AREA 50,000 POP. OR MORE? ☐ YES ☒ NO

21. HCRS REGION

22. PUBLIC ACCESSIBILITY

☐ YES, LIMITED

☐ YES, UNLIMITED

☐ NO

☐ UNKNOWN

23. EDITOR INDEXER

24. LOCATED IN AN HISTORIC DISTRICT?

☒ YES

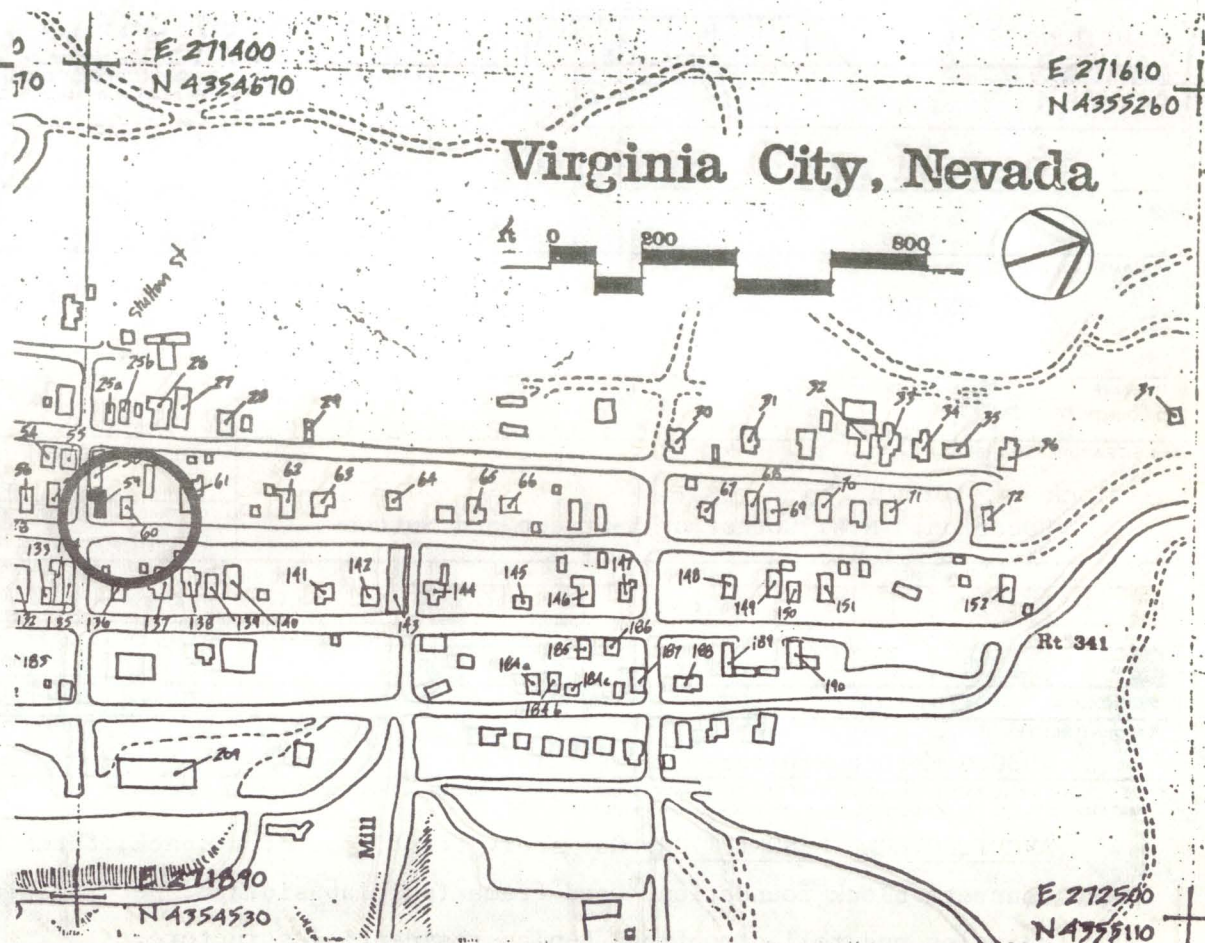

☐ NO

NAME Virginia City National Historic Landmark

DISTRICT I.D. NO



25. PHOTOS AND SKETCH MAP OF LOCATION



DESCRIPTION (CONTINUED)

that the house was used as a kitchen and dining area for a rooming house which was in the rear. The original house had a slate roof, the remains of which were found in the foundation of the present house. There have been multiple additions; a bay in front and rooms on the side.

REFERENCES (CONTINUED)

ABSTRACT																							
HAER NO	LC	TECH REPORT	HIST REPORT	CONTEMP PHOTO	HIST PHOTO	CONTEMP DRWG	HIST DRWG	COLOR PLATE	PHOTOGRAM	SW	FILM												



1. SITE I.D. NO 59

## HAER INVENTORY

Historic American Engineering Record  
Department of the Interior, Washington, D.C.

2. INDUSTRIAL CLASSIFICATION

3. PRIORITY

4. DANGER OF DEMOLITION?  
(SPECIFY THREAT)☐ YES☐ NO☐ UNKNOWN

5. DATE

C.a. 1878-

6. GOVT SOURCE OF THREAT

OWNER

ADMIN

7. OWNER/ADMIN

Sappenfield, Scott and Judy

8. NAME(S) OF STRUCTURE

RESIDENTIAL

9. OWNER'S ADDRESS

Virginia City, Nevada 89440

10. STATE

N V

COUNTY NAME

CITY/VICINITY

CONG.

DIST.

1

STATE

COUNTY

COUNTY NAME

CITY/VICINITY

CONG.

DIST.

11. SITE ADDRESS (STREET &amp; NO)

Block 44, Lot 26

Location: N.W. Corner of B-Street and Sutton

12. EXISTING  
SURVEYS☐ NR☒ NHL☐ HABS☐ HAER-I☐ HAER☐ NPS☐ CL6☐ CONF☐ STATE☐ COUNTY☐ LOCAL☐ OTHER

13. SPECIAL FEATURES (DESCRIBE BELOW)

☐ INTERIOR INTACT☒ EXTERIOR INTACT☒ ENVIRONS INTACT

14. UTM ZONE

EASTING

NORTHING

SIGN

SCALE

☐ 1:24☐ 1:62.5QUAD  
NAME☐ OTHER

UTM ZONE

EASTING

NORTHING

SIGN

SCALE

☐ 1:24☐ 1:62.5QUAD  
NAME☐ OTHER

15. CONDITION

70 ☐ EXCELLENT71 ☐ GOOD72 ☒ FAIR73 ☐ DETERIORATED74 ☐ RUINS75 ☐ UNEXPOSED76 ☐ ALTERED82 ☐ DESTROYED85 ☐ DEMOLISHED

16. INVENTORIED BY

1980 Comstock Project

AFFILIATION

HAER

DATE

July 1980

17. DESCRIPTION AND BACKGROUND HISTORY, INCLUDING CONSTRUCTION DATE(S), HISTORICAL DATE(S), PHYSICAL DIMENSIONS,  
MATERIALS, EXTANT EQUIPMENT, AND IMPORTANT BUILDERS, ENGINEERS, ETC.

ARCHITECTURAL DESCRIPTION: One story front, one story back, three bay front, two bay side, three bay back, concrete block foundation, wood frame (shiplap siding); partial clapboard, gable roof with asphalt shingles and rolled roofing, L-plan residential structure.

INTACT FEATURES: Sash windows and trim.

ALTERED/MISSING FEATURES: Bay window addition. Porch addition.

Former house on this lot was in the fire of 1875. It was rebuilt in 1878 or 79. The owner believes over (CONT OVER)

18. ORIGINAL USE

RESIDENCE

PRESENT USE

RESIDENCE

ADAPTIVE USE

19. REFERENCES—HISTORICAL REFERENCES, PERSONAL CONTACTS, AND/OR OTHER

Owner.

(CONT OVER)

20. URBAN AREA 50,000  
POP. OR MORE?☐ YES☒ NO

21. HCRS REGION

22. PUBLIC ACCESSIBILITY

☐ YES, LIMITED☐ YES, UNLIMITED☐ NO☐ UNKNOWN23. EDITOR  
INDEXER

24. LOCATED IN AN HISTORIC DISTRICT?

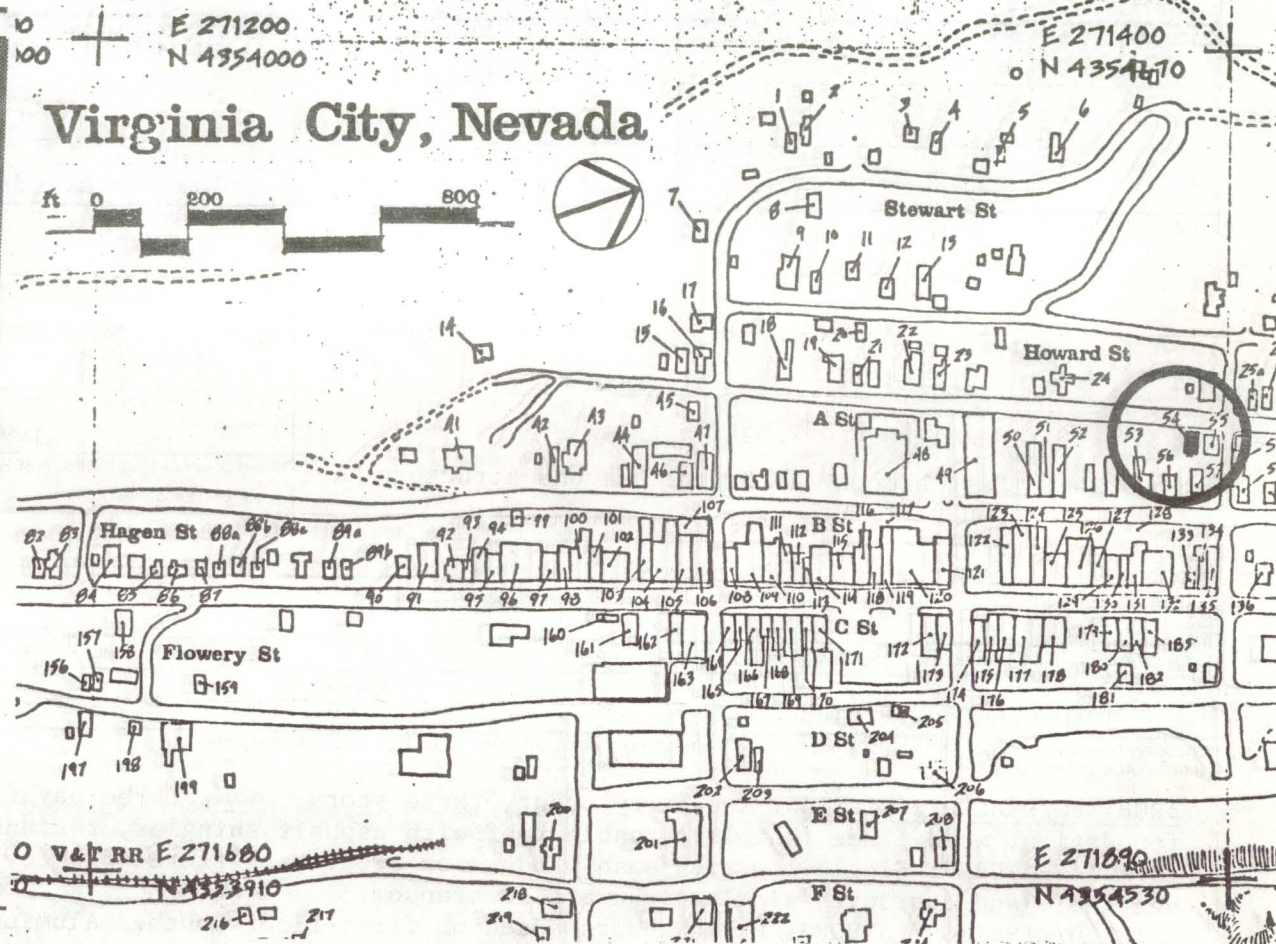
☒ YES☐ NO

NAME

Virginia City National Historic Landmark DISTRICT I.D. NO



25. PHOTOS AND SKETCH MAP OF LOCATION



DESCRIPTION (CONTINUED)

REFERENCES (CONTINUED)

ABSTRACT

HAER NO	LC	TECH REPORT	HIST REPORT	CONTEMP PHOTO	HIST PHOTO	CONTEMP DRWG	HIST DRWG	COLOR PLATE	PHOTOGRAM	SW	FILM



1. SITE I.D. NO 54

## HAER INVENTORY

Historic American Engineering Record  
Department of the Interior, Washington, D.C.

2. INDUSTRIAL CLASSIFICATION

3. PRIORITY

4. DANGER OF DEMOLITION?  
(SPECIFY THREAT)☐ YES ☐ NO ☐ UNKNOWN

5. DATE

6. GOVT SOURCE OF THREAT

OWNER

ADMIN

7. OWNER/ADMIN

William A. Oden

8. NAME(S) OF STRUCTURE

RESIDENTIAL

9. OWNER'S ADDRESS

Box 90

Virginia City, NV 89440

10. STATE  
COUNTY

N V

COUNTY NAME

Storey

CITY/VICINITY

Virginia City

CONG.  
DIST.

1

STATE  
COUNTY

COUNTY NAME

CITY/VICINITY

CONG.  
DIST.

11. SITE ADDRESS (STREET &amp; NO)

Block 83, Lot 1

Location: East side of A- Street; second structure  
South of Sutton.12. EXISTING  
SURVEYS☐ NR☒ NHL☐ HABS☐ HAER-I☐ HAER☐ NPS☐ CL6☐ CONF☐ STATE☐ COUNTY☐ LOCAL☐ OTHER

13. SPECIAL FEATURES (DESCRIBE BELOW)

☐ INTERIOR INTACT☒ EXTERIOR INTACT☒ ENVIRONS INTACT

14. UTM ZONE

EASTING

NORTHING

SIGN

SCALE

☐ 1:24☐ 1:62.5

QUAD NAME

☐ OTHER

UTM ZONE

EASTING

NORTHING

SIGN

SCALE

☐ 1:24☐ 1:62.5

QUAD NAME

☐ OTHER

15. CONDITION

70 ☐ EXCELLENT71 ☒ GOOD72 ☐ FAIR73 ☐ DETERIORATED74 ☐ RUINS75 ☐ UNEXPOSED76 ☒ ALTERED82 ☐ DESTROYED85 ☐ DEMOLISHED

16. INVENTORIED BY

1980 Comstock Project

AFFILIATION

HAER

DATE

July 1980

17. DESCRIPTION AND BACKGROUND HISTORY, INCLUDING CONSTRUCTION DATE(S), HISTORICAL DATE(S), PHYSICAL DIMENSIONS,  
MATERIALS, EXTANT EQUIPMENT, AND IMPORTANT BUILDERS, ENGINEERS, ETC.

ARCHITECTURAL DESCRIPTION: Two-story front, three story back, three bay front, two bay side, concrete block foundation, wood frame (shiplap), gable roof with asphalt shingles, rectangular residential building.

INTACT FEATURES: Single low arch sash windows on front with fluted frames, brackets and cornices. Paneled vestibule and door with single light arched transom.

ALTERED/MISSING FEATURES: French doors added on first-floor South. Aluminum siding on South (partially removed). One story shed addition on rear.

(CONT OVER)

18. ORIGINAL USE

RESIDENCE

PRESENT USE

RESIDENCE

ADAPTIVE USE

19. REFERENCES—HISTORICAL REFERENCES, PERSONAL CONTACTS, AND/OR OTHER

(CONT OVER)

20. URBAN AREA 50,000  
POP. OR MORE?☐ YES ☒ NO

21. HCRS REGION

22. PUBLIC ACCESSIBILITY

☐ YES, LIMITED☐ YES, UNLIMITED☐ NO☐ UNKNOWN23. EDITOR  
INDEXER

24. LOCATED IN AN HISTORIC DISTRICT?

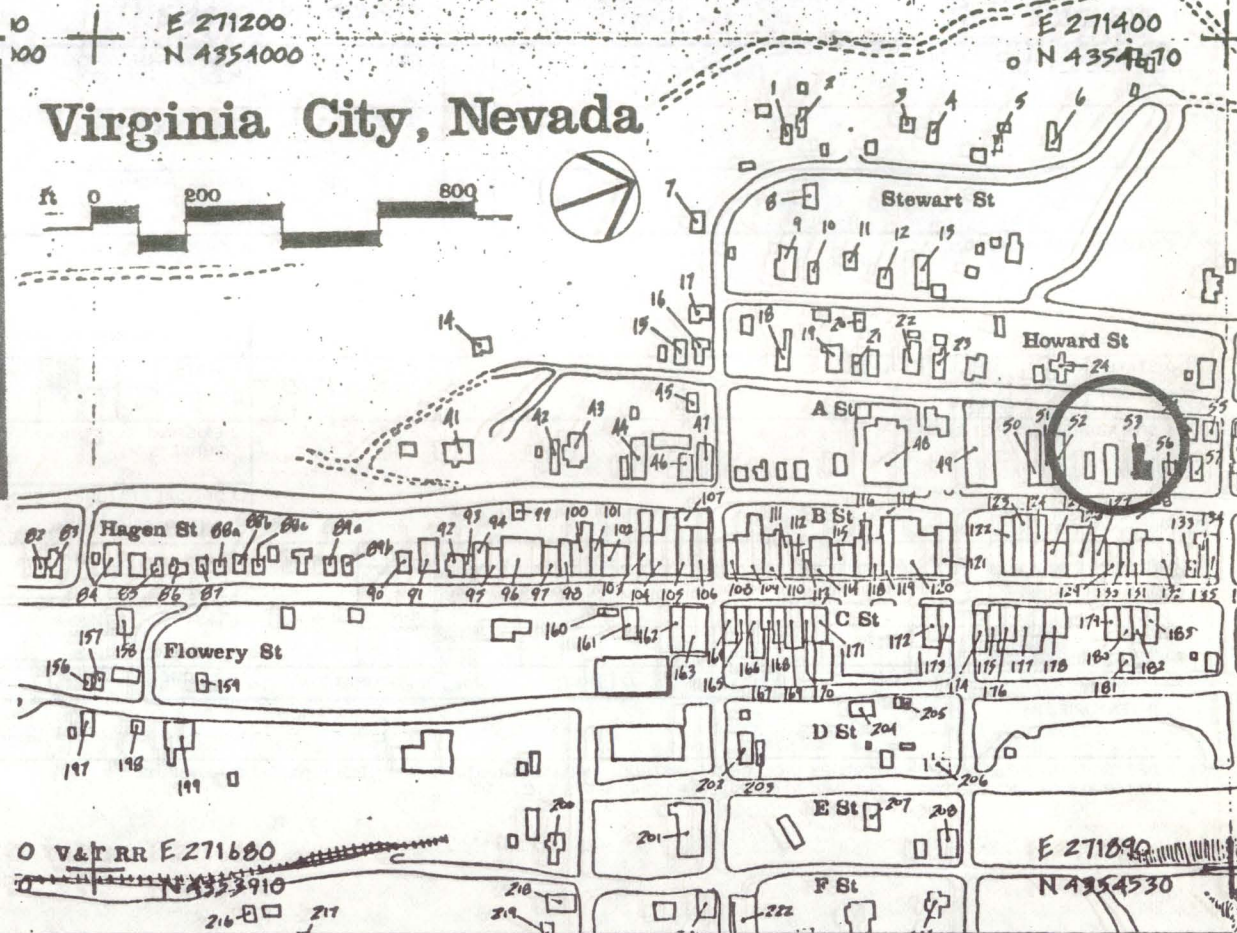
☒ YES☐ NO

NAME Virginia City National Historic Landmark

DISTRICT I.D. NO



25. PHOTOS AND SKETCH MAP OF LOCATION



DESCRIPTION (CONTINUED)

REFERENCES (CONTINUED)

ABSTRACT														
HAER NO	LC	TECH REPORT	HIST REPORT	CONTEMP PHOTO	HIST PHOTO	CONTEMP DRWG	HIST DRWG	COLOR PLATE	PHOTOGRAM	SW	FILM			



1. SITE I.D. NO

## HAER INVENTORY

Historic American Engineering Record  
Department of the Interior, Washington, D.C.

2. INDUSTRIAL CLASSIFICATION

3. PRIORITY

4. DANGER OF DEMOLITION?  
(SPECIFY THREAT)☐ YES ☐ NO ☐ UNKNOWN

5. DATE

6. GOVT SOURCE OF THREAT

OWNER

ADMIN

7. OWNER/ADMIN

8. NAME(S) OF STRUCTURE

9. OWNER'S ADDRESS

10. STATE

COUNTY

COUNTY NAME

CITY/VICINITY

CONG.  
DIST.

STATE

COUNTY

COUNTY NAME

CITY/VICINITY

CONG.  
DIST.

11. SITE ADDRESS (STREET &amp; NO)

12. EXISTING  
SURVEYS☐ NR☐ NHL☐ HABS☐ HAER—I☐ HAER☐ NPS☐ CL6☐ CONF☐ STATE☐ COUNTY☐ LOCAL☐ OTHER

13. SPECIAL FEATURES (DESCRIBE BELOW)

☐ INTERIOR INTACT☐ EXTERIOR INTACT☐ ENVIRONS INTACT

14. UTM ZONE

EASTING

NORTHING

SIGN

SCALE

☐ 1:24☐ 1:62.5☐ OTHERQUAD  
NAME

UTM ZONE

EASTING

NORTHING

SIGN

SCALE

☐ 1:24☐ 1:62.5☐ OTHERQUAD  
NAME

15. CONDITION

70 ☐ EXCELLENT71 ☐ GOOD72 ☐ FAIR73 ☐ DETERIORATED74 ☐ RUINS75 ☐ UNEXPOSED76 ☐ ALTERED82 ☐ DESTROYED85 ☐ DEMOLISHED

16. INVENTORIED BY

AFFILIATION

DATE

17. DESCRIPTION AND BACKGROUND HISTORY, INCLUDING CONSTRUCTION DATE(S), HISTORICAL DATE(S), PHYSICAL DIMENSIONS,  
MATERIALS, EXTANT EQUIPMENT, AND IMPORTANT BUILDERS, ENGINEERS, ETC.

(CONT OVER)

18. ORIGINAL USE

PRESENT USE

ADAPTIVE USE

19. REFERENCES—HISTORICAL REFERENCES, PERSONAL CONTACTS, AND/OR OTHER

(CONT OVER)

20. URBAN AREA 50,000  
POP. OR MORE?☐ YES ☐ NO

21. HCRS REGION

22. PUBLIC ACCESSIBILITY

☐ YES, LIMITED☐ YES, UNLIMITED☐ NO☐ UNKNOWN

23. EDITOR

INDEXER

24. LOCATED IN AN HISTORIC DISTRICT?

☐ YES☐ NO

NAME

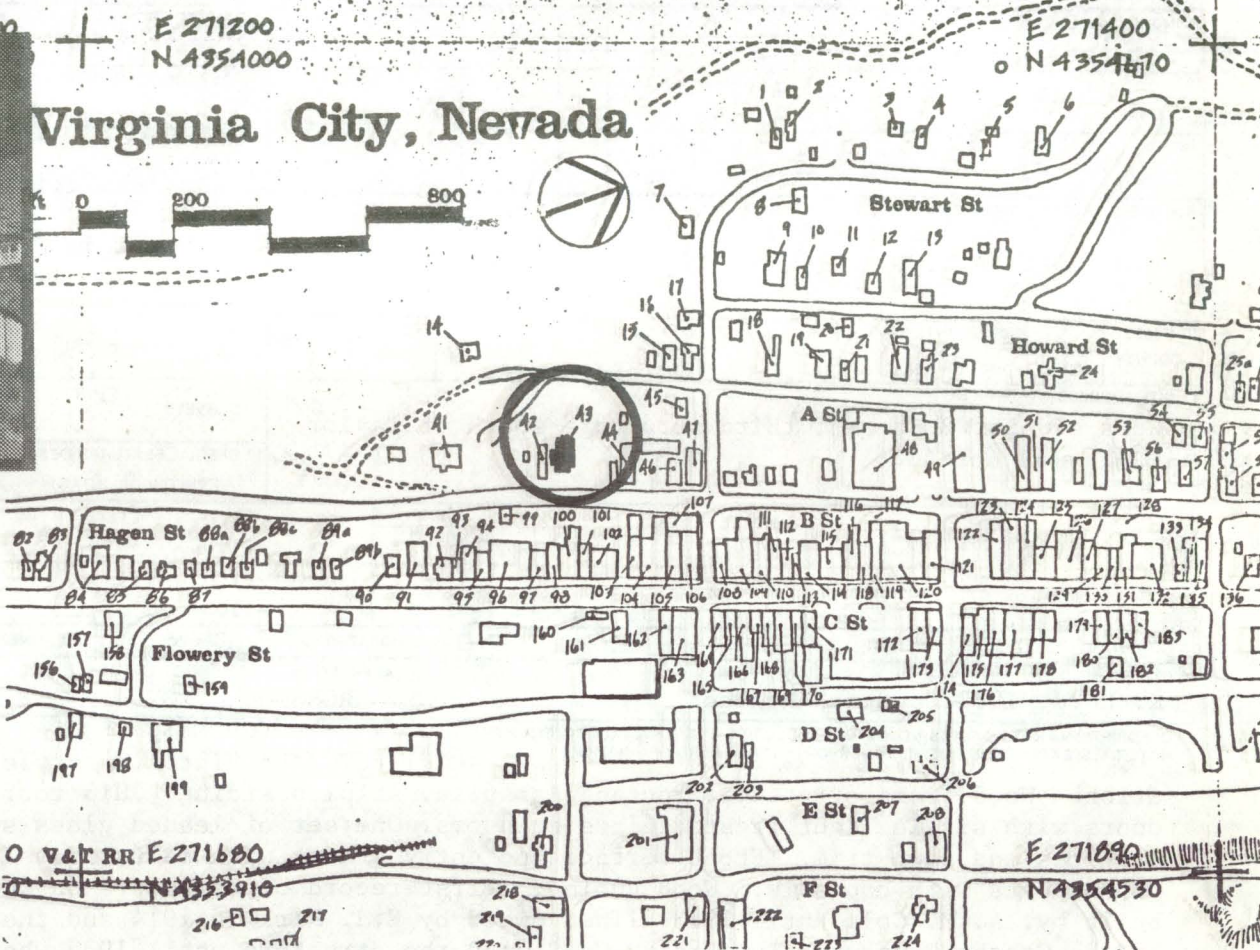
DISTRICT I.D. NO



25. PHOTOS AND SKETCH MAP OF LOCATION



# Virginia City, Nevada



DESCRIPTION (CONTINUED)

REFERENCES (CONTINUED)

ABSTRACT														
HAER NO	LC	TECH REPORT	HIST REPORT	CONTEMP PHOTO	HIST PHOTO	CONTEMP DRWG	HIST DRWG	COLOR PLATE	PHOTOGRAM	SW	FILM			



1. SITE I.D. NO 43

## HAER INVENTORY

Historic American Engineering Record  
Department of the Interior, Washington, D.C.

2. INDUSTRIAL CLASSIFICATION

3. PRIORITY

4. DANGER OF DEMOLITION?  
(SPECIFY THREAT)☐ YES☒ NO☐ UNKNOWN

5. DATE

ca.  
1887

6. GOVT SOURCE OF THREAT

OWNER

ADMIN

7. OWNER/ADMIN

Charles Carlson

8. NAME(S) OF STRUCTURE

A.M. COLE MANSION

9. OWNER'S ADDRESS

Virginia City, NV

10. STATE  
COUNTY

N V

COUNTY NAME

Storey

CITY/VICINITY

Virginia City

CONG.  
DIST.STATE  
COUNTY

COUNTY NAME

CITY/VICINITY

CONG.  
DIST.

11. SITE ADDRESS (STREET &amp; NO.)

West side of B Street; third structure south of Taylor  
Block 143 Lot 4112. EXISTING  
SURVEYS☐ NR☒ NHL☐ HABS☐ HAER-I☐ HAER☐ NPS☐ CL6☐ CONF☐ STATE☐ COUNTY☐ LOCAL☐ OTHER

13. SPECIAL FEATURES (DESCRIBE BELOW)

☐ INTERIOR INTACT☒ EXTERIOR INTACT☒ ENVIRONS INTACT

14. UTM ZONE

EASTING

NORTHING

SIGN

SCALE

☐ 1:24☐ 1:62.5QUAD  
NAME☐ OTHER

UTM ZONE

EASTING

NORTHING

SIGN

SCALE

☐ 1:24☐ 1:62.5QUAD  
NAME☐ OTHER

15. CONDITION

70 ☒ EXCELLENT71 ☐ GOOD72 ☐ FAIR73 ☐ DETERIORATED74 ☐ RUINS75 ☐ UNEXPOSED76 ☐ ALTERED82 ☐ DESTROYED85 ☐ DEMOLISHED

16. INVENTORIED BY

K. Lord, 1980 Comstock Project

AFFILIATION

HCRS

DATE

August 1980

17. DESCRIPTION AND BACKGROUND HISTORY, INCLUDING CONSTRUCTION DATE(S), HISTORICAL DATE(S), PHYSICAL DIMENSIONS,  
MATERIALS, EXTANT EQUIPMENT, AND IMPORTANT BUILDERS, ENGINEERS, ETC.

ARCHITECTURAL: Victorian style, 2-story, 12 bays, undetermined foundation. Wood frame structure, rectangular plan, shiplap siding. Hip roof. INTACT FEATURES: Two glass panel doors with single light frosted glass transoms. One set of leaded glass sidelights. Sash windows and entry with cornices and sawn trim. Front terrace and entry stairs with balustrades. Eave and porch cornices with brackets. Porch posts with capitals. Wood quoins. First record of structure on the lot is in 1887. Owned, and presumably built by, A. M. Cole until 1913. Then owned by H.J. Kirk in 1914 and the following year, 1915, it was purchased by the Crosby Company. The Crosby Co. owned the structure until 1933 when it was purchased by Ruth M. Sexsmith and remained in the Sexsmith family until purchased by the present owner in 1978 (?) or 1979. The house is in excellent condition and is run as a part-time house museum and lived in by the present owner, Mr. Carlson.

(CONT OVER)

18. ORIGINAL USE

Residence

PRESENT USE

Residence/house museum

ADAPTIVE USE

19. REFERENCES—HISTORICAL REFERENCES, PERSONAL CONTACTS, AND/OR OTHER

Storey County tax records, 1887 thru 1980.

(CONT OVER)

20. URBAN AREA 50.000  
POP. OR MORE?☐ YES☒ NO

21. HCRS REGION

22. PUBLIC ACCESSIBILITY

☒ YES, LIMITED☐ YES, UNLIMITED☐ NO☐ UNKNOWN23. EDITOR  
INDEXER

24. LOCATED IN AN HISTORIC DISTRICT?

☒ YES☐ NO

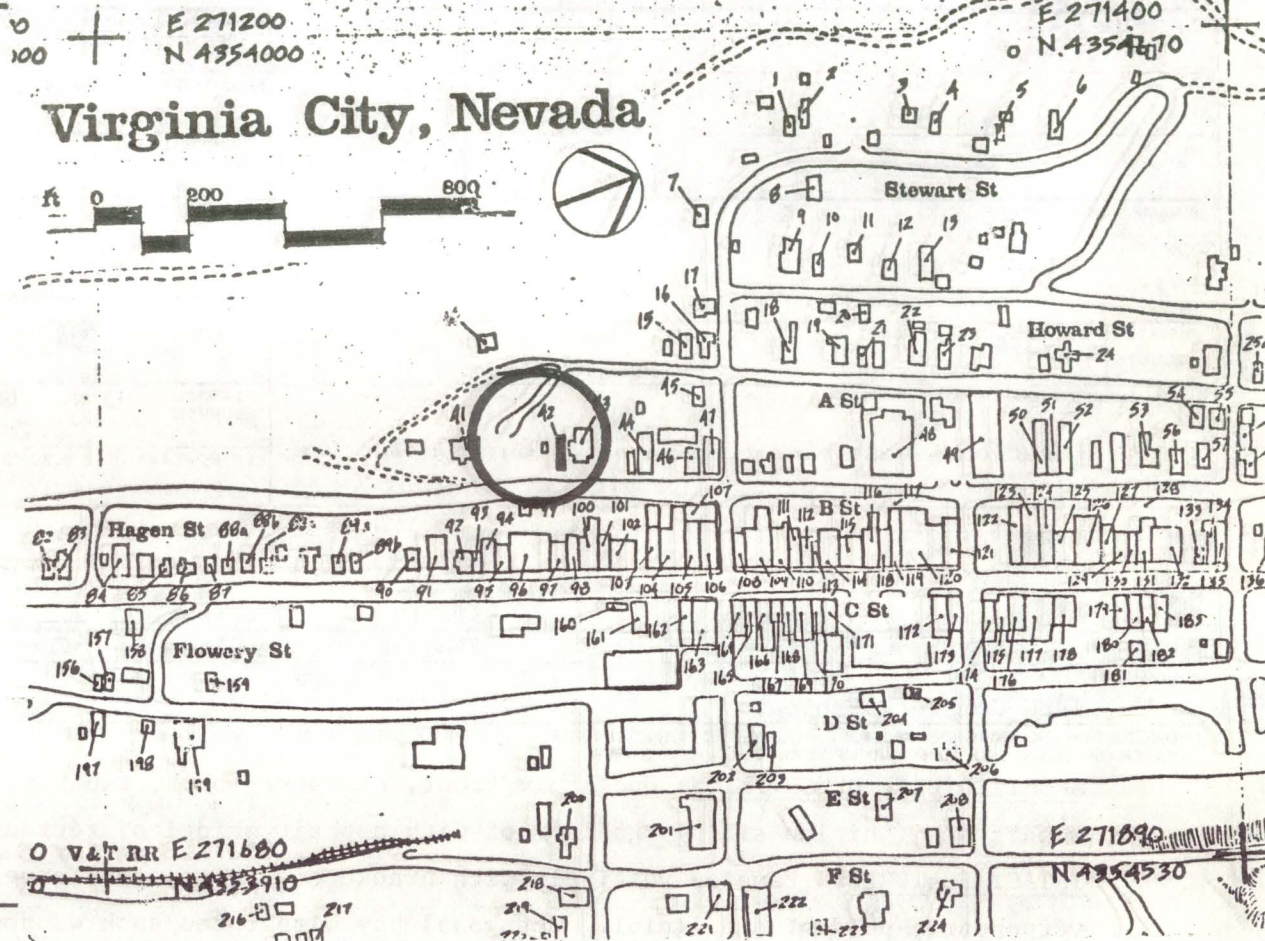

NAME

Virginia City National Historic Landmark

DISTRICT I.D. NO



25. PHOTOS AND SKETCH MAP OF LOCATION



DESCRIPTION (CONTINUED)

REFERENCES (CONTINUED)

ABSTRACT													
HAER NO	LC	TECH REPORT	HIST REPORT	CONTEMP PHOTO	HIST PHOTO	CONTEMP DRWG	HIST DRWG	COLOR PLATE	PHOTOGRAM	SW	FILM		



1. SITE I.D. NO 42

## HAER INVENTORY

Historic American Engineering Record  
Department of the Interior, Washington, D.C.

2. INDUSTRIAL CLASSIFICATION

3. PRIORITY

4. DANGER OF DEMOLITION?  
(SPECIFY THREAT)☐ YES ☐ NO ☐ UNKNOWN

6. GOVT SOURCE OF THREAT

OWNER

ADMIN

7. OWNER/ADMIN

Schafer

8. NAME(S) OF STRUCTURE

RESIDENTIAL

9. OWNER'S ADDRESS

Virginia City, NV 89440

10. STATE  
COUNTY

N V

COUNTY NAME

Storey

CITY/VICINITY

Virginia City

CONG.  
DIST.

1

STATE  
COUNTY

N V

COUNTY NAME

CITY/VICINITY

CONG.  
DIST.

11. SITE ADDRESS (STREET &amp; NO)

Location: West side of B-Street; fourth structure  
South of Taylor. Blk 143, lots 42-4312. EXISTING  
SURVEYS☐ NR☒ NHL☐ HABS☐ HAER-I☐ HAER☐ NPS☐ CL6☐ CONF☐ STATE☐ COUNTY☐ LOCAL☐ OTHER

13. SPECIAL FEATURES (DESCRIBE BELOW)

☐ INTERIOR INTACT☒ EXTERIOR INTACT☒ ENVIRONS INTACT

14. UTM ZONE

EASTING

NORTHING

SIGN

SCALE

☐ 1:24☐ 1:62.5☐ OTHER

QUAD

NAME

UTM ZONE

EASTING

NORTHING

SIGN

SCALE

☐ 1:24☐ 1:62.5☐ OTHER

QUAD

NAME

15. CONDITION

70 ☒ EXCELLENT71 ☐ GOOD72 ☐ FAIR73 ☐ DETERIORATED74 ☐ RUINS75 ☐ UNEXPOSED76 ☒ ALTERED82 ☐ DESTROYED85 ☐ DEMOLISHED

16. INVENTORIED BY

1980 Comstock Project

AFFILIATION

HAER

DATE

August 1980

17. DESCRIPTION AND BACKGROUND HISTORY, INCLUDING CONSTRUCTION DATE(S), HISTORICAL DATE(S), PHYSICAL DIMENSIONS,  
MATERIALS, EXTANT EQUIPMENT, AND IMPORTANT BUILDERS, ENGINEERS, ETC.

ARCHITECTURAL DESCRIPTION: One-story front, one-story back, two bay front, three bay side, two bay back, wood frame (shiplap siding), gable roof with asphalt shingles, rectangular Victorian residential structure.

INTACT FEATURES: Paneled vestibule with bracketed canopy, four panel door, and low arch transom. Gable vergeboard, pendant and finial. Octagonal bay with three sash windows. Entry stairs and front terrace with balustrade.

ALTERED/MISSING FEATURES: Rear deck and trellis frame added.

(CONT OVER)

18. ORIGINAL USE

RESIDENTIAL

PRESENT USE

RESIDENTIAL

ADAPTIVE USE

19. REFERENCES—HISTORICAL REFERENCES, PERSONAL CONTACTS, AND/OR OTHER

20. URBAN AREA 50,000  
POP. OR MORE?☐ YES☒ NO

21. HCRS REGION

22. PUBLIC ACCESSIBILITY

☐ YES, LIMITED☐ YES, UNLIMITED☐ NO☐ UNKNOWN23. EDITOR  
INDEXER

24. LOCATED IN AN HISTORIC DISTRICT?

☒ YES☐ NO


NAME Virginia City National Historic Landmark

DISTRICT I.D. NO

(CONT OVER)



PHOTO AND SKETCH MAP OF LOCATION



DESCRIPTION (CONTINUED)

REFERENCES (CONTINUED)

ABSTRACT																			
HAER NO	LC	TECH REPORT	HIST REPORT	CONTEMP PHOTO	HIST PHOTO	CONTEMP DRWG	HIST DRWG	COLOR PLATE	PHOTOGRAM	SW	FILM								



1. SITE I.D. NO

## HAER INVENTORY

Historic American Engineering Record  
Department of the Interior, Washington, D.C.

2. INDUSTRIAL CLASSIFICATION

3. PRIORITY

4. DANGER OF DEMOLITION?  
(SPECIFY THREAT)☐ YES☐ NO☐ UNKNOWN

5. DATE

6. GOVT SOURCE OF THREAT

OWNER

ADMIN

7. OWNER/ADMIN

8. NAME(S) OF STRUCTURE

Mt. Bullion, Mt. Butler (L-R)

9. OWNER'S ADDRESS

10. STATE  
COUNTY

N V

COUNTY NAME  
Storey

CITY/VICINITY

Virginia City

CONG.  
DIST.STATE  
COUNTY

COUNTY NAME

CITY/VICINITY

CONG.  
DIST.

11. SITE ADDRESS (STREET &amp; NO.)

12. EXISTING  
SURVEYS☐ NR☐ NHL☐ HABS☐ HAER-I☐ HAER☐ NPS☐ CL6☐ CONF☐ STATE☐ COUNTY☐ LOCAL☐ OTHER

13. SPECIAL FEATURES (DESCRIBE BELOW)

☐ INTERIOR INTACT☐ EXTERIOR INTACT☐ ENVIRONS INTACT

14. UTM ZONE

EASTING

NORTHING

SIGN

SCALE

☐ 1:24☐ 1:62.5☐ OTHERQUAD  
NAME

UTM ZONE

EASTING

NORTHING

SIGN

SCALE

☐ 1:24☐ 1:62.5☐ OTHERQUAD  
NAME

15. CONDITION

70 ☐ EXCELLENT71 ☐ GOOD72 ☐ FAIR73 ☐ DETERIORATED74 ☐ RUINS75 ☐ UNEXPOSED76 ☐ ALTERED82 ☐ DESTROYED85 ☐ DEMOLISHED

16. INVENTORIED BY

AFFILIATION

DATE

17. DESCRIPTION AND BACKGROUND HISTORY, INCLUDING CONSTRUCTION DATE(S), HISTORICAL DATE(S), PHYSICAL DIMENSIONS,  
MATERIALS, EXTANT EQUIPMENT, AND IMPORTANT BUILDERS, ENGINEERS, ETC.

(CONT OVER)

18. ORIGINAL USE

PRESENT USE

ADAPTIVE USE

19. REFERENCES—HISTORICAL REFERENCES, PERSONAL CONTACTS, AND/OR OTHER

(CONT OVER)

20. URBAN AREA 50,000  
POP. OR MORE?☒ YES ☐ NO

21. HCRS REGION

22. PUBLIC ACCESSIBILITY

☐ YES, LIMITED☐ YES, UNLIMITED☐ NO☐ UNKNOWN23. EDITOR  
INDEXER

24. LOCATED IN AN HISTORIC DISTRICT?

☒ YES☐ NO

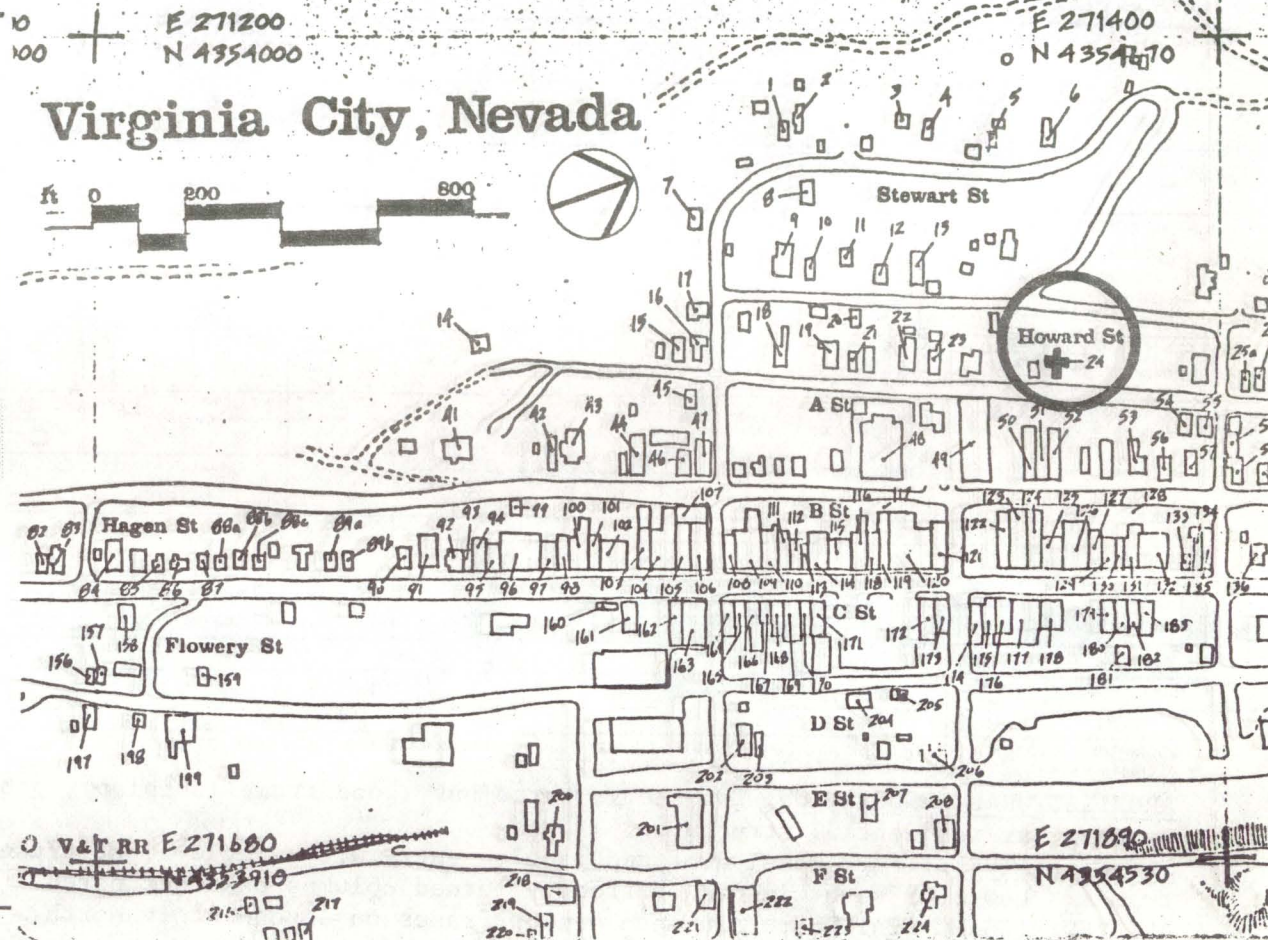

NAME

Virginia City National Landmark

DISTRICT I.D. NO



25. PHOTOS AND SKETCH MAP OF LOCATION



DESCRIPTION (CONTINUED)

REFERENCES (CONTINUED)

ABSTRACT

HAER NO	LC	TECH REPORT	HIST REPORT	CONTEMP PHOTO	HIST PHOTO	CONTEMP DRWG	HIST DRWG	COLOR PLATE	PHOTOGRAM	SW	FILM



1. SITE I.D. NO 24

## HAER INVENTORY

Historic American Engineering Record  
Department of the Interior, Washington, D.C.

2. INDUSTRIAL CLASSIFICATION

3. PRIORITY

4. DANGER OF DEMOLITION?  
(SPECIFY THREAT)☐ YES☐ NO☐ UNKNOWN

6. GOVT SOURCE OF THREAT

OWNER

ADMIN

7. OWNER/ADMIN

Clegg, Charles Jr.

8. NAME(S) OF STRUCTURE

RESIDENTIAL

9. OWNER'S ADDRESS

Box 429

Virginia City, NV 89440

10. STATE  
COUNTY

N

V

COUNTY NAME

Storey

CITY/VICINITY

Virginia City

CONG.  
DIST. 1STATE  
COUNTY

COUNTY NAME

CITY/VICINITY

CONG.  
DIST.

11. SITE ADDRESS (STREET &amp; NO)

Location: West side of A-Street; second  
Blk 82, Lt 11-15 structure South of Sutton.12. EXISTING  
SURVEYS☐ NR☒ NHL☐ HABS☐ HAER-I☐ HAER☐ NPS☐ CL6☐ CONF☐ STATE☐ COUNTY☐ LOCAL☐ OTHER

13. SPECIAL FEATURES (DESCRIBE BELOW)

☐ INTERIOR INTACT☒ EXTERIOR INTACT☒ ENVIRONS INTACT

14. UTM ZONE

EASTING

NORTHING

SIGN

SCALE

☐ 1:24☐ 1:62.5QUAD  
NAME☐ OTHERQUAD  
NAME

UTM ZONE

EASTING

NORTHING

SIGN

SCALE

☐ 1:24☐ 1:62.5QUAD  
NAME☐ OTHERQUAD  
NAME

15. CONDITION

70 ☐ EXCELLENT71 ☒ GOOD72 ☐ FAIR73 ☐ DETERIORATED74 ☐ RUINS75 ☐ UNEXPOSED76 ☒ ALTERED82 ☐ DESTROYED85 ☐ DEMOLISHED

16. INVENTORIED BY

1980 Comstock Project

AFFILIATION

HAER

DATE

July 1980

17. DESCRIPTION AND BACKGROUND HISTORY, INCLUDING CONSTRUCTION DATE(S), HISTORICAL DATE(S), PHYSICAL DIMENSIONS,  
MATERIALS, EXTANT EQUIPMENT, AND IMPORTANT BUILDERS, ENGINEERS, ETC.ARCHITECTURAL DESCRIPTION: Two-story, three bay, wood frame (shiplap), gable roof with asphalt shingles,  
rectangular residential structure.INTACT FEATURES: Four panel door and paneled entry with single light arched transom. Fluted windows and door  
frames. Low arch sash windows on front. Turned columns on front porch.ALTERED/MISSING FEATURES: Aluminum window frames on second story North.

(CONT OVER)

18. ORIGINAL USE

RESIDENTIAL

PRESENT USE

RESIDENTIAL

ADAPTIVE USE

19. REFERENCES—HISTORICAL REFERENCES, PERSONAL CONTACTS, AND/OR OTHER

(CONT OVER)

20. URBAN AREA 50,000  
POP. OR MORE?☐ YES☒ NO

21. HCRS REGION

22. PUBLIC ACCESSIBILITY

☐ YES, LIMITED☐ YES, UNLIMITED☐ NO☐ UNKNOWN23. EDITOR  
INDEXER

24. LOCATED IN AN HISTORIC DISTRICT?

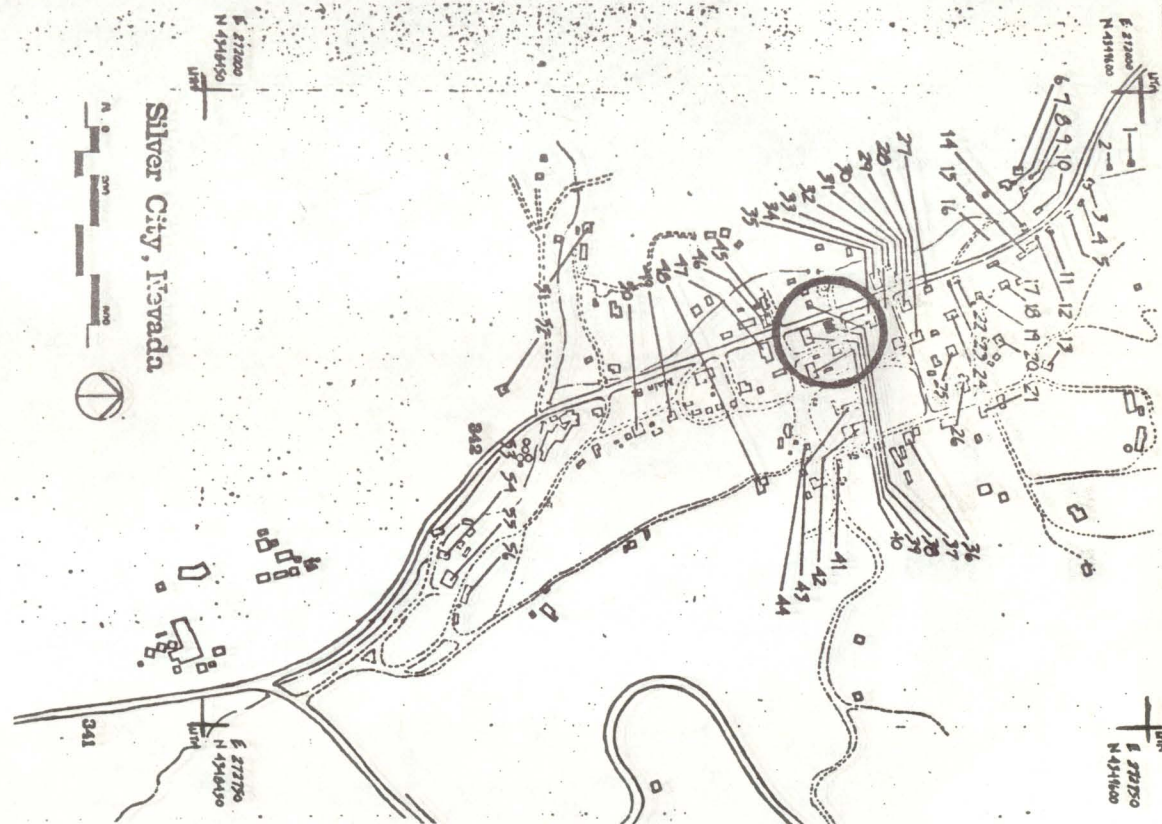
☒ YES☐ NO

NAME Virginia City National Historic Landmark

DISTRICT I.D. NO



25. PHOTOS AND SKETCH MAP OF LOCATION



DESCRIPTION (CONTINUED)

REFERENCES (CONTINUED)

ABSTRACT																			
HAER NO	LC	TECH REPORT	HIST REPORT	CONTEMP PHOTO	HIST PHOTO	CONTEMP DRWG	HIST DRWG	COLOR PLATE	PHOTOGRAM	SW	FILM								











1. SITE I.D. NC 39

## HAER INVENTORY

Historic American Engineering Record  
Department of the Interior, Washington, D.C.

2. INDUSTRIAL CLASSIFICATION

3. PRIORITY

4. DANGER OF DEMOLITION?  
(SPECIFY THREAT)☐ YES☐ NO☐ UNKNOWN

5. DATE

6. GOVT SOURCE OF THREAT

OWNER

ADMIN

7. OWNER/ADMIN

8. NAME(S) OF STRUCTURE

9. OWNER'S ADDRESS

10. STATE  
COUNTY

COUNTY NAME

CITY/VICINITY

CONG.  
DIST.STATE  
COUNTY

COUNTY NAME

CITY/VICINITY

CONG.  
DIST.

11. SITE ADDRESS (STREET &amp; NO)

12. EXISTING  
SURVEYS☐ NR☐ NHL☐ HABS☐ HAER—I☐ HAER☐ NPS☐ CL6☐ CONF☐ STATE☐ COUNTY☐ LOCAL☐ OTHER

13. SPECIAL FEATURES (DESCRIBE BELOW)

☐ INTERIOR INTACT☐ EXTERIOR INTACT☐ ENVIRONS INTACT

14. UTM ZONE EASTING NORTHING SIGN

SCALE ☐ 1:24 ☐ 1:62.5☐ OTHERQUAD  
NAME

UTM ZONE EASTING NORTHING SIGN

SCALE ☐ 1:24 ☐ 1:62.5☐ OTHERQUAD  
NAME15. CONDITION 70 ☐ EXCELLENT 71 ☐ GOOD 72 ☐ FAIR 73 ☐ DETERIORATED74 ☐ RUINS75 ☐ UNEXPOSED76 ☐ ALTERED82 ☐ DESTROYED85 ☐ DEMOLISHED

16. INVENTORIED BY

AFFILIATION

DATE

17. DESCRIPTION AND BACKGROUND HISTORY, INCLUDING CONSTRUCTION DATE(S), HISTORICAL DATE(S), PHYSICAL DIMENSIONS,  
MATERIALS, EXTANT EQUIPMENT, AND IMPORTANT BUILDERS, ENGINEERS, ETC.

(CONT OVER)

18. ORIGINAL USE

PRESENT USE

ADAPTIVE USE

19. REFERENCES—HISTORICAL REFERENCES, PERSONAL CONTACTS, AND/OR OTHER

(CONT OVER)

20. URBAN AREA 50,000  
POP. OR MORE?☐ YES ☐ NO

21. HCRS REGION

22. PUBLIC ACCESSIBILITY

☐ YES, LIMITED☐ YES, UNLIMITED☐ NO☐ UNKNOWN23. EDITOR  
INDEXER

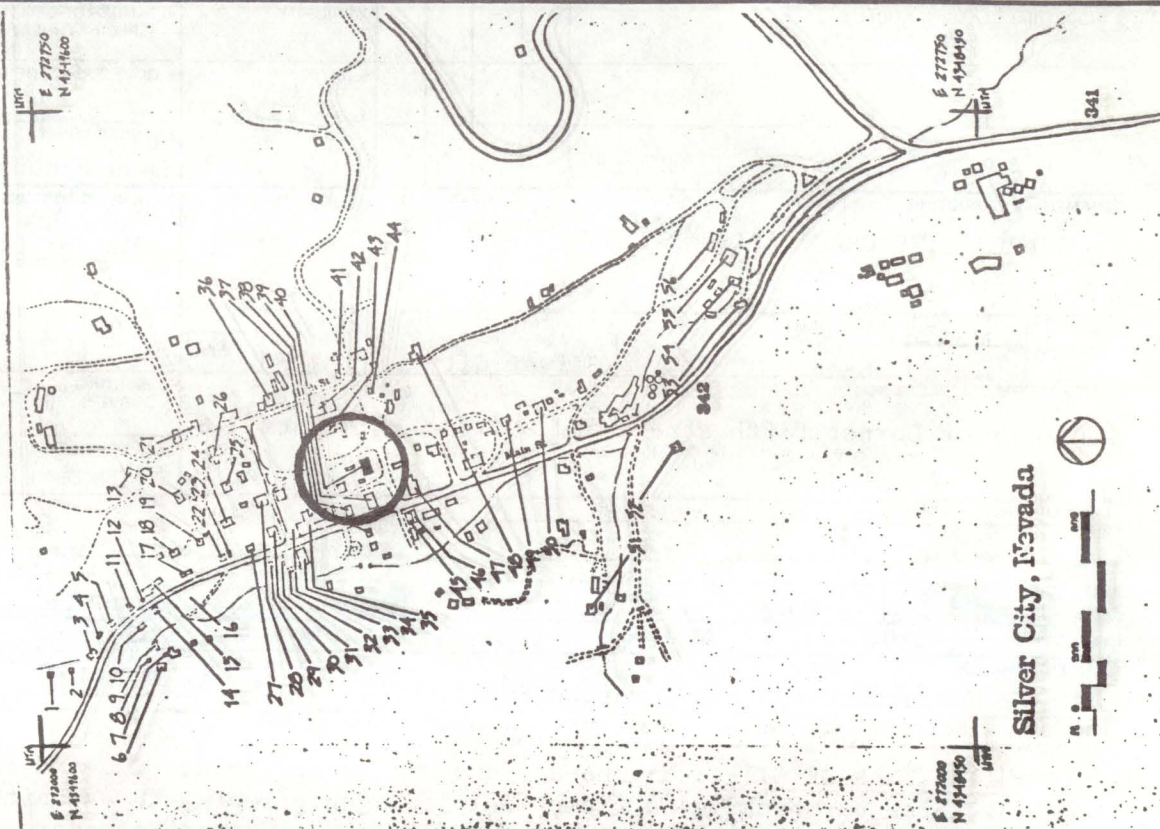
24. LOCATED IN AN HISTORIC DISTRICT?

☐ YES☐ NO

NAME

DISTRICT I.D. NO





broke out in 1935 destroyed the church on this site, although it is uncertain whether was the earliest structure built or one which had replaced it. The present structure was erected on the same church site about 1935. The structure may have incorporated building materials from other churches in the vicinity as the condition of interior woodwork seems to indicate. The church proper was located on the second floor with the unfinished first floor meant to serve possibly as a reception hall or as living quarters. Brick and timber remnants of the former church are still observable on the grounds. The church

REFERENCES (CONTINUED) is now in use as a residence

[illegible]



1. SITE I.D. NO 40

## HAER INVENTORY

Historic American Engineering Record  
Department of the Interior, Washington, D.C.

2. INDUSTRIAL CLASSIFICATION

3. PRIORITY

4. DANGER OF DEMOLITION?  
(SPECIFY THREAT)☐ YES ☐ NO ☐ UNKNOWN

5. DATE

Ca. 1935

6. GOVT SOURCE OF THREAT

OWNER

ADMIN

7. OWNER/ADMIN

Lynn Hughes/ Chandler Laughlin

8. NAME(S) OF STRUCTURE

SILVER CITY GRACE EPISCOPAL CHURCH

9. OWNER'S ADDRESS

P.O. Box 31

Silver City, Nevada 89428

10. STATE  
COUNTYN  
V

COUNTY NAME

Lyon

CITY/VICINITY

Silver City

CONG.  
DIST.

1

STATE  
COUNTYN  
V

COUNTY NAME

CITY/VICINITY

CONG.  
DIST.

1

11. SITE ADDRESS (STREET &amp; NO.)

Location Corner Fifth street and Gay. Block 14 Lots 7-8

12. EXISTING  
SURVEYS☐ NR☒ NHL☐ HABS☐ HAER-I☐ HAER☐ NPS☐ CL6☐ CONF☐ STATE☐ COUNTY☐ LOCAL☐ OTHER

13. SPECIAL FEATURES (DESCRIBE BELOW)

☐ INTERIOR INTACT☒ EXTERIOR INTACT☒ ENVIRONS INTACT

14. UTM ZONE EASTING NORTHING SIGN

SCALE

☐ 1:24☐ 1:62.5☐ OTHERQUAD  
NAME

UTM ZONE EASTING NORTHING SIGN

SCALE

☐ 1:24☐ 1:62.5☐ OTHERQUAD  
NAME

15. CONDITION

70 ☐ EXCELLENT71 ☒ GOOD72 ☐ FAIR73 ☐ DETERIORATED74 ☐ RUINS75 ☐ UNEXPOSED76 ☒ ALTERED82 ☐ DESTROYED85 ☐ DEMOLISHED

16. INVENTORIED BY

Rebecca Herbst/ 1980 Comstock Project

AFFILIATION

HAER Historian

DATE

August 1980

17. DESCRIPTION AND BACKGROUND HISTORY, INCLUDING CONSTRUCTION DATE(S), HISTORICAL DATE(S), PHYSICAL DIMENSIONS,  
MATERIALS, EXTANT EQUIPMENT, AND IMPORTANT BUILDERS, ENGINEERS, ETC.

ARCHITECTURAL DESCRIPTION: one-and one-half-story front, two-and one-half-story back, three bay front, four bay side, three bay back, wood frame (shiplap), gable roof with asphalt shingles, rectangular institutional building.

INTACT FEATURES: Projecting gable vestibule. Louvered Belvedere. Paired casement windows (one and 2 Pane). Semi-circular window on upper story. Entry deck with rail.

ALTERED FEATURES: Aluminum Frame casement windows on second-story. Entry door replaced. Bay window added to South side.

HISTORICAL DESCRIPTION: The Episcopalian congregation of Silver City formed in 1862 and commenced the building of the church in 1875. This building, while partially constructed collapsed in a snowstorm in November of that year but with the efforts of the congregation, was rebuilt and opened on Christmas day 1875. A fire which (more)  
(CONT OVER)

18. ORIGINAL USE

CHURCH

PRESENT USE

RESIDENTIAL

ADAPTIVE USE

19. REFERENCES—HISTORICAL REFERENCES, PERSONAL CONTACTS, AND/OR OTHER

Thompson & Wests' History of Nevada, 1881, p. 201.  
Lynn Hughes, Correspondence.

(CONT OVER)

20. URBAN AREA 50,000  
POP. OR MORE?☐ YES ☒ NO

21. HCRS REGION

22. PUBLIC ACCESSIBILITY

☐ YES, LIMITED☐ YES, UNLIMITED☒ NO☐ UNKNOWN23. EDITOR  
INDEXER

24. LOCATED IN AN HISTORIC DISTRICT?

☒ YES☐ NO

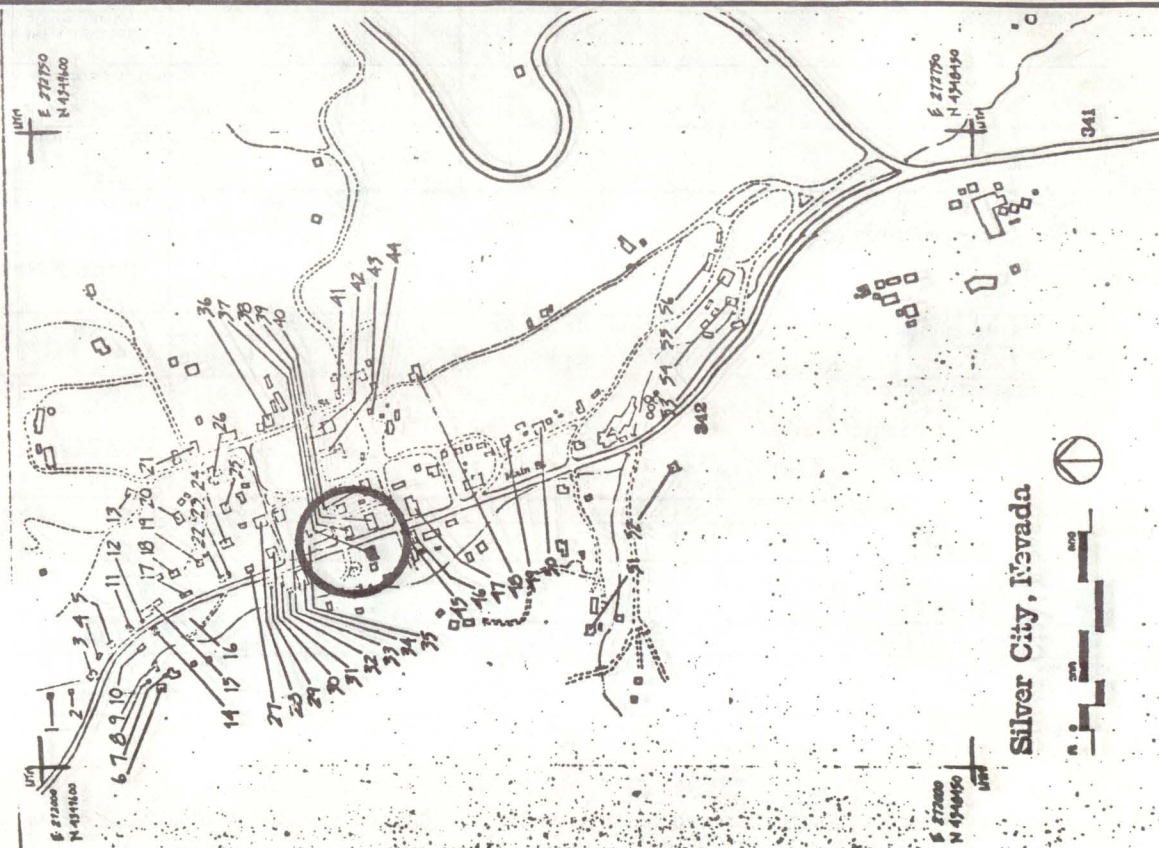

NAME

Virginia City National Historic Landmark

DISTRICT I.D. NO



25. PHOTOS AND SKETCH MAP OF LOCATION



DESCRIPTION (CONTINUED)

REFERENCES (CONTINUED)

ABSTRACT														
HAER NO	LC	TECH REPORT	HIST REPORT	CONTEMP PHOTO	HIST PHOTO	CONTEMP DRWG	HIST DRWG	COLOR PLATE	PHOTOGRAM	SW	FILM			



1. SITE I.D. NO 37

## HAER INVENTORY

Historic American Engineering Record  
Department of the Interior, Washington, D.C.

2. INDUSTRIAL CLASSIFICATION

3. PRIORITY

4. DANGER OF DEMOLITION?  
(SPECIFY THREAT)☐ YES ☐ NO ☐ UNKNOWN

5. DATE

6. GOVT SOURCE OF THREAT

OWNER

ADMIN

7. OWNER/ADMIN

J.H. and J. Brown

9. OWNER'S ADDRESS

315 Crampton St  
Reno, Nevada 89502

8. NAME(S) OF STRUCTURE

UNDETERMINED

10. STATE  
COUNTY

N V

COUNTY NAME

Lyon

CITY/VICINITY

Silver City

CONG.  
DIST.

1

STATE  
COUNTY

COUNTY NAME

CITY/VICINITY

CONG.  
DIST.

11. SITE ADDRESS (STREET &amp; NO)

Location: Southwest corner of Main and forth  
streets. Block 13 Lot 512. EXISTING  
SURVEYS☐ NR☒ NHL☐ HABS☐ HAER-I☐ HAER☐ NPS☐ CL6☐ CONF☐ STATE☐ COUNTY☐ LOCAL☐ OTHER

13. SPECIAL FEATURES (DESCRIBE BELOW)

☐ INTERIOR INTACT☒ EXTERIOR INTACT☒ ENVIRONS INTACT

14. UTM ZONE

EASTING

NORTHING

SIGN

SCALE

☐ 1:24☐ 1:62.5QUAD  
NAME

UTM ZONE

EASTING

NORTHING

SIGN

SCALE

☐ 1:24☐ 1:62.5QUAD  
NAME

15. CONDITION

70 ☐ EXCELLENT71 ☐ GOOD72 ☐ FAIR73 ☐ DETERIORATED74 ☐ RUINS75 ☐ UNEXPOSED76 ☐ ALTERED82 ☐ DESTROYED85 ☐ DEMOLISHED

16. INVENTORIED BY

1980 Comstock Project

AFFILIATION

HAER

DATE

August 1980

17. DESCRIPTION AND BACKGROUND HISTORY, INCLUDING CONSTRUCTION DATE(S), HISTORICAL DATE(S), PHYSICAL DIMENSIONS,  
MATERIALS, EXTANT EQUIPMENT, AND IMPORTANT BUILDERS, ENGINEERS, ETC.

ARCHITECTURAL DESCRIPTION: One story front, one story back, two bay front, one bay side, two bay back,  
concrete block foundation, wood frame (shiplap siding, gable roof with asphalt shingles, rectangular  
structure.

INTACT FEATURES: Frontier Facade with cornice. Glass panel door. Sash Windows ( 4 over one Pane , and  
3 over one Pane). Entry deck.

(CONT OVER)

18. ORIGINAL USE

Undetermined

PRESENT USE

undetermined

ADAPTIVE USE

19. REFERENCES—HISTORICAL REFERENCES, PERSONAL CONTACTS, AND/OR OTHER

(CONT OVER)

20. URBAN AREA 50,000  
POP. OR MORE?☐ YES☒ NO

21. HCRS REGION

22. PUBLIC ACCESSIBILITY

☐ YES, LIMITED☐ YES, UNLIMITED☐ NO☐ UNKNOWN23. EDITOR  
INDEXER

24. LOCATED IN AN HISTORIC DISTRICT?

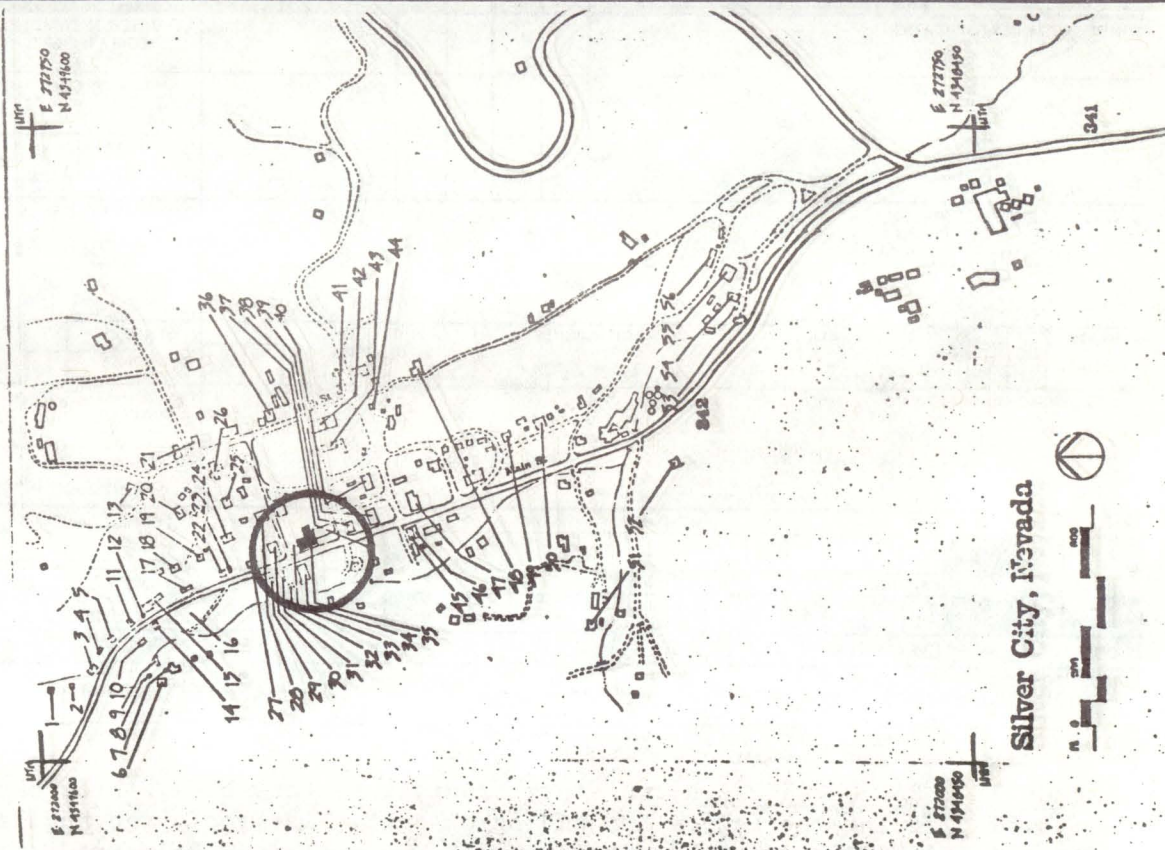

☒ YES☐ NO

NAME Virginia City National Historic Landmark

DISTRICT I.D. NO



25. PHOTOS AND SKETCH MAP OF LOCATION



DESCRIPTION (CONTINUED)

REFERENCES (CONTINUED)

ABSTRACT													
HAER NO	LC	TECH REPORT	HIST REPORT	CONTEMP PHOTO	HIST PHOTO	CONTEMP DRWG	HIST DRWG	COLOR PLATE	PHOTOGRAM	SW	FILM		



1. SITE I.D. NO 35

## HAER INVENTORY

Historic American Engineering Record  
Department of the Interior, Washington, D.C.

2. INDUSTRIAL CLASSIFICATION

3. PRIORITY

4. DANGER OF DEMOLITION?  
(SPECIFY THREAT)☐ YES ☒ NO ☐ UNKNOWN

5. DATE

Ca. 1860's

6. GOVT SOURCE OF THREAT

OWNER

ADMIN

7. OWNER/ADMIN

G. Ross

8. NAME(S) OF STRUCTURE

GOLDEN GATE BAR

9. OWNER'S ADDRESS

Drawer E Silver City, Nevada 89428

10. STATE

COUNTY

N

V

COUNTY NAME

LYON

CITY/VICINITY

Silver City

CONG.

DIST.

1

STATE

COUNTY

COUNTY NAME

CITY/VICINITY

CONG.

DIST.

11. SITE ADDRESS (STREET &amp; NO)

Block 11 No. 1st Lot #

12. EXISTING  
SURVEYS☐ NR☒ NHL☐ HABS☐ HAER-I☐ HAER☐ NPS☐ CL6☐ CONF☐ STATE☐ COUNTY☐ LOCAL☐ OTHER

13. SPECIAL FEATURES (DESCRIBE BELOW)

☐ INTERIOR INTACT☒ EXTERIOR INTACT☒ ENVIRONS INTACT

14. UTM ZONE EASTING NORTHING SIGN

SCALE

☐ 1:24☐ 1:62.5☐ OTHERQUAD  
NAME

UTM ZONE EASTING NORTHING SIGN

SCALE

☐ 1:24☐ 1:62.5☐ OTHERQUAD  
NAME

15. CONDITION

70 ☐ EXCELLENT71 ☒ GOOD72 ☐ FAIR73 ☐ DETERIORATED74 ☐ RUINS75 ☐ UNEXPOSED76 ☒ ALTERED82 ☐ DESTROYED85 ☐ DEMOLISHED

16. INVENTORIED BY

1980 Comstock Project/ Rebecca Herbst

AFFILIATION

HAER Historian

DATE

August 1980

17. DESCRIPTION AND BACKGROUND HISTORY, INCLUDING CONSTRUCTION DATE(S), HISTORICAL DATE(S), PHYSICAL DIMENSIONS,  
MATERIALS, EXTANT EQUIPMENT, AND IMPORTANT BUILDERS, ENGINEERS, ETC.

ARCHITECTURAL DESCRIPTION: Two-story front, two-story back, three bay front, four bay side, three bay back, wood fram  
(shiplap siding) on facade Lap siding on part. Flat roof, rectangular commercial structure.

INTACT FEATURES: Sidewalk canopy with square posts and balustrade. Single Pane sash windows. Plate windows  
on first floor. Glass panel entry door.

ALTERED FEATURES: Side porch and roof added.

MISSING FEATURES: FRONT DOOR REPLACED

HISTORICAL DESCRIPTION: As early as 1861, Joseph Monekton operated his saloon business here known as  
Chrysopolis Hall. His establishment continued on or near this same site through 1880-81.

(CONT OVER)

18. ORIGINAL USE

COMMERCIAL

PRESENT USE

SALOON/ HOTEL

ADAPTIVE USE

19. REFERENCES—HISTORICAL REFERENCES, PERSONAL CONTACTS, AND/OR OTHER

1st Directory of the Nevada Territory, 1861-62.

Lyon County Directories, 1868, 1871, 1878.

Public Coast Business Directories, 1880-81.

(CONT OVER)

20. URBAN AREA 50,000  
POP. OR MORE?☐ YES☒ NO

21. HCRS REGION

22. PUBLIC ACCESSIBILITY

☒ YES, LIMITED☒ YES, UNLIMITED☐ NO☐ UNKNOWN23. EDITOR  
INDEXER

24. LOCATED IN AN HISTORIC DISTRICT?

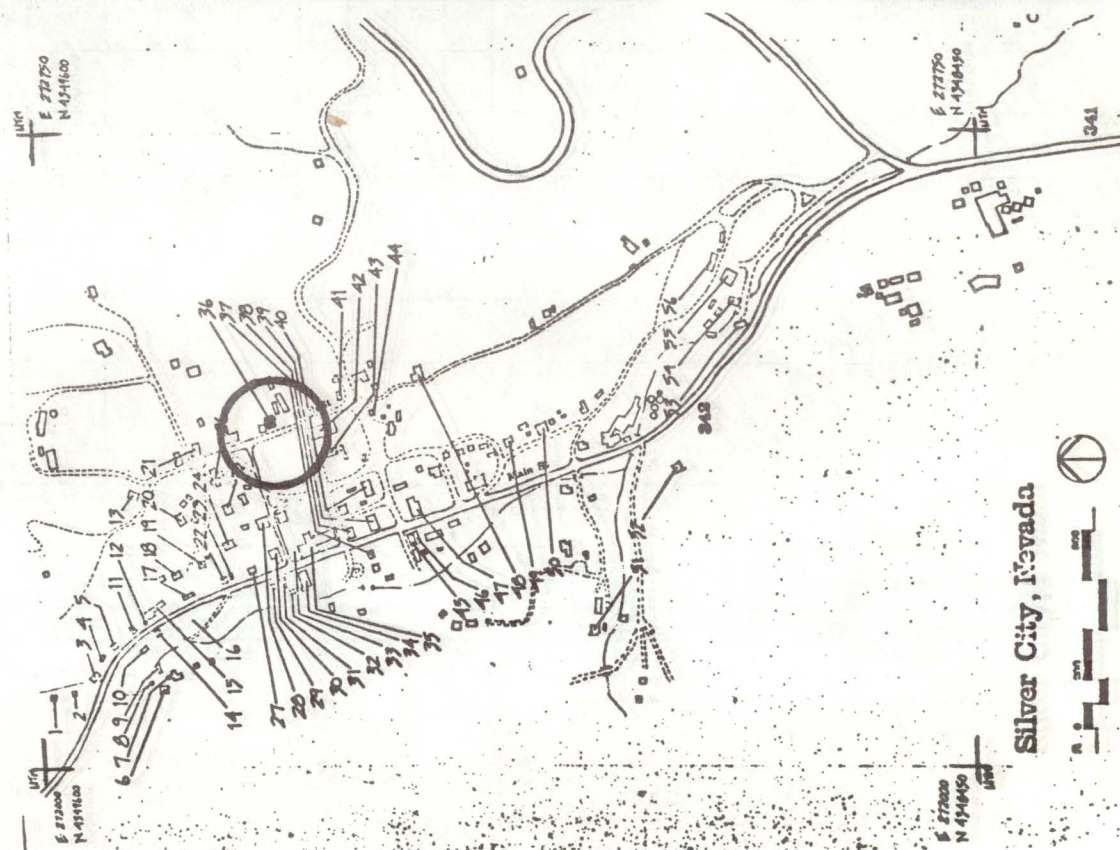

☒ YES☐ NO

NAME Virginia City National Historic Landmark

DISTRICT I.D. NO



25. PHOTOS AND SKETCH MAP OF LOCATION



DESCRIPTION (CONTINUED)

REFERENCES (CONTINUED)

ABSTRACT														
HAER NO	LC	TECH REPORT	HIST REPORT	CONTEMP PHOTO	HIST PHOTO	CONTEMP DRWG	HIST DRWG	COLOR PLATE	PHOTOGRAM	SW	FILM			



1. SITE I.D. NO

## HAER INVENTORY

Historic American Engineering Record  
Department of the Interior, Washington, D.C.

2. INDUSTRIAL CLASSIFICATION

3. PRIORITY

4. DANGER OF DEMOLITION?  
(SPECIFY THREAT)☐ YES☐ NO☐ UNKNOWN

5. DATE

6. GOVT SOURCE OF THREAT

OWNER

ADMIN

7. OWNER/ADMIN

8. NAME(S) OF STRUCTURE

9. OWNER'S ADDRESS

10. STATE  
COUNTY

COUNTY NAME

CITY/VICINITY

CONG.  
DIST.STATE  
COUNTY

COUNTY NAME

CITY/VICINITY

CONG.  
DIST.

11. SITE ADDRESS (STREET &amp; NO.)

12. EXISTING  
SURVEYS☐ NR☐ NHL☐ HABS☐ HAER-I☐ HAER☐ NPS☐ CL6☐ CONF☐ STATE☐ COUNTY☐ LOCAL☐ OTHER

13. SPECIAL FEATURES (DESCRIBE BELOW)

☐ INTERIOR INTACT☐ EXTERIOR INTACT☐ ENVIRONS INTACT

14. UTM ZONE

EASTING

NORTHING

SIGN

SCALE

☐ 1:24☐ 1:62.5QUAD  
NAME☐ OTHER

UTM ZONE

EASTING

NORTHING

SIGN

SCALE

☐ 1:24☐ 1:62.5QUAD  
NAME☐ OTHER

15. CONDITION

70 ☐ EXCELLENT71 ☐ GOOD72 ☐ FAIR73 ☐ DETERIORATED74 ☐ RUINS75 ☐ UNEXPOSED76 ☐ ALTERED82 ☐ DESTROYED85 ☐ DEMOLISHED

16. INVENTORIED BY

AFFILIATION

DATE

17. DESCRIPTION AND BACKGROUND HISTORY, INCLUDING CONSTRUCTION DATE(S), HISTORICAL DATE(S), PHYSICAL DIMENSIONS,  
MATERIALS, EXTANT EQUIPMENT, AND IMPORTANT BUILDERS, ENGINEERS, ETC.

(CONT OVER)

18. ORIGINAL USE

PRESENT USE

ADAPTIVE USE

19. REFERENCES—HISTORICAL REFERENCES, PERSONAL CONTACTS, AND/OR OTHER

(CONT OVER)

20. URBAN AREA 50,000  
POP. OR MORE?☐ YES☐ NO

21. HCRS REGION

22. PUBLIC ACCESSIBILITY

☐ YES, LIMITED☐ YES, UNLIMITED☐ NO☐ UNKNOWN23. EDITOR  
INDEXER

24. LOCATED IN AN HISTORIC DISTRICT?

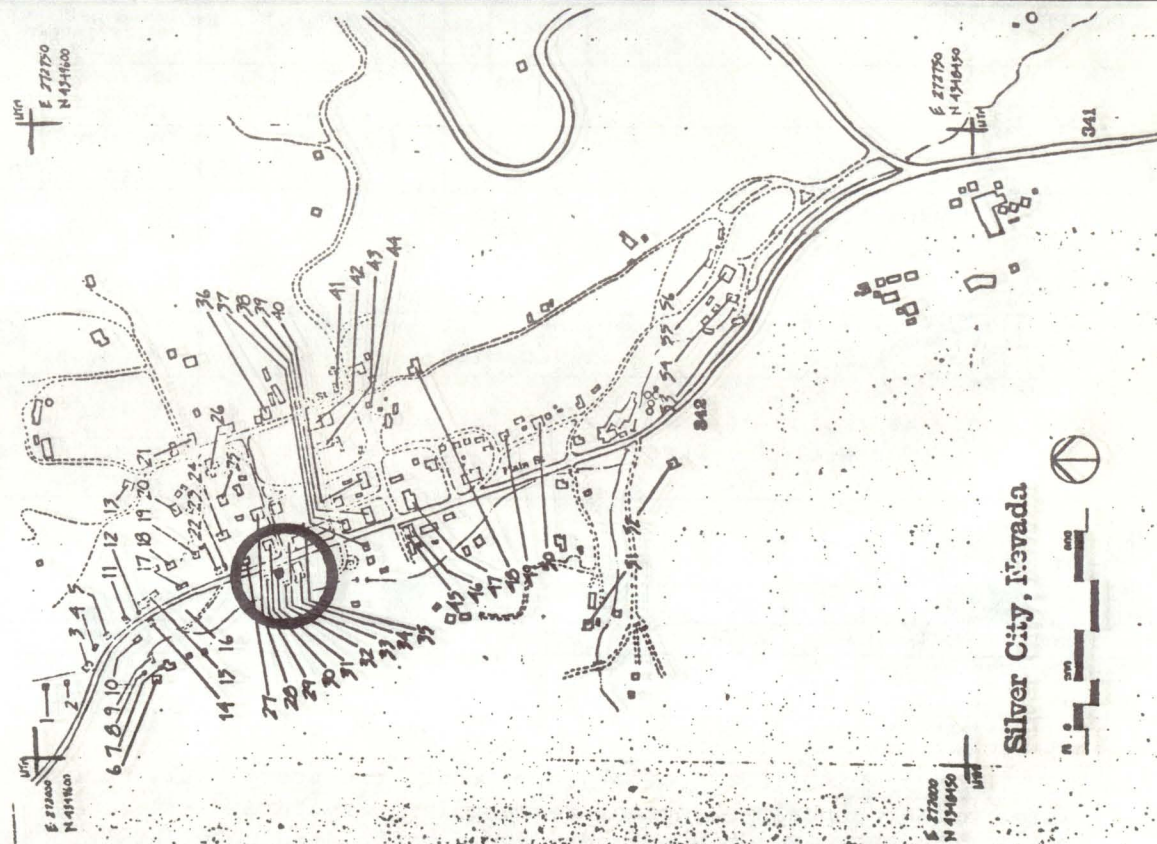

☐ YES☐ NO

NAME

DISTRICT I.D. NO



25. PHOTOS AND SKETCH MAP OF LOCATION



Silver City, Nevada



DESCRIPTION (CONTINUED)

REFERENCES (CONTINUED)

ABSTRACT																			
HAER NO	LC	TECH REPORT	HIST REPORT	CONTEMP PHOTO	HIST PHOTO	CONTEMP DRWG	HIST DRWG	COLOR PLATE	PHOTOGRAM	SW	FILM								



1. SITE I.D. NO 31

## HAER INVENTORY

Historic American Engineering Record  
Department of the Interior, Washington, D.C.

2. INDUSTRIAL CLASSIFICATION

3. PRIORITY

4. DANGER OF DEMOLITION?  
(SPECIFY THREAT)☐ YES☒ NO☐ UNKNOWN

5. DATE

1860's

6. GOVT SOURCE OF THREAT

OWNER

ADMIN

7. OWNER/ADMIN

Masonic Order

8. NAME(S) OF STRUCTURE

F&amp; A.M. Lodge (Amity Lodge No. 4.)

9. OWNER'S ADDRESS

c/o Douglas Boyd, 850 Montana Dr.

Reno, Nevada 89503

10. STATE

N V

COUNTY NAME

LYON

CITY/VICINITY

Silver City

CONG. DIST.

1

STATE

COUNTY NAME

CITY/VICINITY

CONG. DIST.

11. SITE ADDRESS (STREET &amp; NO)

Location: West side of Main St.; First structure  
North of 3rd Street. Block 4 lot 13

12. EXISTING SURVEYS

☐ NR☒ NHL☐ HABS☐ HAER-I☐ HAER☐ NPS☐ CL6☐ CONF☐ STATE☐ COUNTY☐ LOCAL☐ OTHER

13. SPECIAL FEATURES (DESCRIBE BELOW)

☐ INTERIOR INTACT☒ EXTERIOR INTACT☒ ENVIRONS INTACT

14. UTM ZONE

EASTING

NORTHING

SIGN

SCALE

☐ 1:24☐ 1:62.5

QUAD NAME

☐ OTHER

UTM ZONE

EASTING

NORTHING

SIGN

SCALE

☐ 1:24☐ 1:62.5

QUAD NAME

☐ OTHER

15. CONDITION

70 ☐ EXCELLENT71 ☒ GOOD72 ☐ FAIR73 ☐ DETERIORATED74 ☐ RUINS75 ☐ UNEXPOSED76 ☒ ALTERED82 ☐ DESTROYED85 ☐ DEMOLISHED

16. INVENTORIED BY

1980 Comstock Project/ Rebecca Herbst

AFFILIATION

HAER Historian

DATE

August 1980

17. DESCRIPTION AND BACKGROUND HISTORY, INCLUDING CONSTRUCTION DATE(S), HISTORICAL DATE(S), PHYSICAL DIMENSIONS, MATERIALS, EXTANT EQUIPMENT, AND IMPORTANT BUILDERS, ENGINEERS, ETC.

ARCHITECTURAL DESCRIPTION: ~~Two~~<sup>ONE</sup>-story front, two-story back, concrete block foundation, wood frame (shiplap siding) gable roof of asphalt shingles, rectangular structure.

INTACT FEATURES: Boomtown Facade with denticulated cornice. End porch with square posts. 4-panel door with single light transom opening.

ALTERED FEATURES: Siding partially replaced. New foundation. Front porch added on for bus stop for local youngsters.

MISSING FEATURES: Original windows and transom glazing.

HISTORICAL DESCRIPTION: The Freemason's Silver City Lodge, No 163, began its existence in March, 1863. The lodge building was probably built during the 1860's. The largest membership count of this lodge was seventy-six in 1876.

(CONT OVER)

18. ORIGINAL USE

LODGE HALL

PRESENT USE

LODGE HALL

ADAPTIVE USE

19. REFERENCES—HISTORICAL REFERENCES, PERSONAL CONTACTS, AND/OR OTHER

Thompson &amp; Wests' History of Nevada, 1881 p. 239.

(CONT OVER)

20. URBAN AREA 50,000  
POP. OR MORE?☐ YES☒ NO

21. HCRS REGION

22. PUBLIC ACCESSIBILITY

☐ YES, LIMITED☐ YES, UNLIMITED☒ NO☐ UNKNOWN23. EDITOR  
INDEXER

24. LOCATED IN AN HISTORIC DISTRICT?

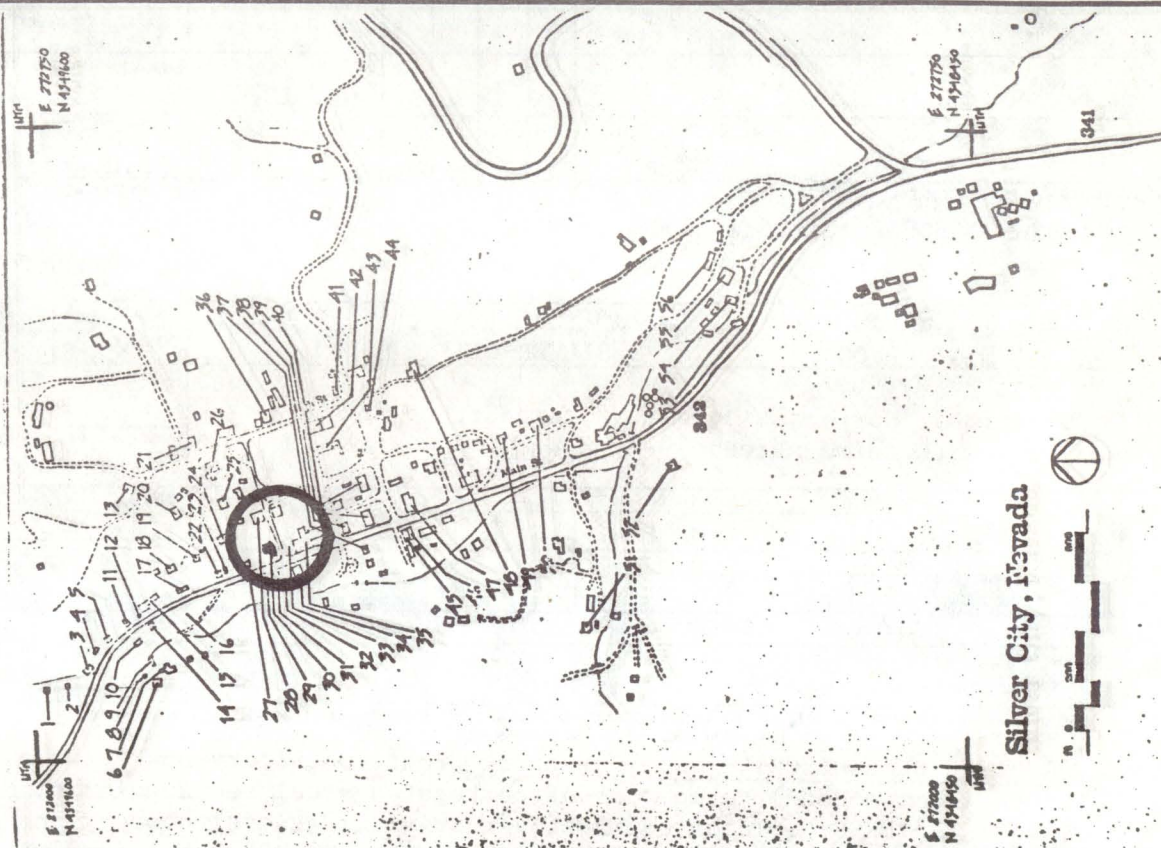
☒ YES☐ NO

NAME Virginia City National Historic Landmark

DISTRICT I.D. NO



25. PHOTOS AND SKETCH MAP OF LOCATION



DESCRIPTION (CONTINUED)

destroyed by fire during the 1930's. It was utilized as a garage for several years thereafter.

REFERENCES (CONTINUED)

ABSTRACT											
HAER NO	LC	TECH REPORT	HIST REPORT	CONTEMP PHOTO	HIST PHOTO	CONTEMP DRWG	HIST DRWG	COLOR PLATE	PHOTOGRAM	SW	FILM



1. SITE I.D. NO30

## HAER INVENTORY

Historic American Engineering Record  
Department of the Interior, Washington, D.C.

2. INDUSTRIAL CLASSIFICATION

3. PRIORITY

4. DANGER OF DEMOLITION?  
(SPECIFY THREAT)☐ YES ☐ NO ☐ UNKNOWN5. DATE  
Ca. 1874

6. GOVT SOURCE OF THREAT

OWNER

ADMIN

7. OWNER/ADMIN

J.H. and J. Brown

8. NAME(S) OF STRUCTURE

BONANZA HOUSE (historical)

9. OWNER'S ADDRESS

315 Crampton St.  
Reno, Nevada 8950210. STATE  
COUNTY

N V

COUNTY NAME

LYON

CITY/VICINITY

SILVER CITY

CONG.  
DIST.

1

STATE  
COUNTY

COUNTY NAME

CITY/VICINITY

CONG.  
DIST.

11. SITE ADDRESS (STREET &amp; NO)

Location: Northeast corner of Main Street and  
third street. Block 6 No. 1st #12. EXISTING  
SURVEYS☐ NR☒ NHL☐ HABS☐ HAER-I☐ HAER☐ NPS☐ CL6☐ CONF☐ STATE☐ COUNTY☐ LOCAL☐ OTHER

13. SPECIAL FEATURES (DESCRIBE BELOW)

☐ INTERIOR INTACT☒ EXTERIOR INTACT☒ ENVIRONS INTACT

14. UTM ZONE

EASTING

NORTHING

SIGN

SCALE

☐ 1:24☐ 1:62.5QUAD  
NAME☐ OTHER

UTM ZONE

EASTING

NORTHING

SIGN

SCALE

☐ 1:24☐ 1:62.5QUAD  
NAME☐ OTHER

15. CONDITION

70 ☐ EXCELLENT71 ☐ GOOD72 ☐ FAIR73 ☒ DETERIORATED74 ☐ RUINS75 ☐ UNEXPOSED76 ☒ ALTERED82 ☐ DESTROYED85 ☐ DEMOLISHED

16. INVENTORIED BY

1980 Comstock Project/ Rebecca Herbst

AFFILIATION

HAER Historian

DATE

July 1980

17. DESCRIPTION AND BACKGROUND HISTORY, INCLUDING CONSTRUCTION DATE(S), HISTORICAL DATE(S), PHYSICAL DIMENSIONS,  
MATERIALS, EXTANT EQUIPMENT, AND IMPORTANT BUILDERS, ENGINEERS, ETC.

ARCHITECTURAL DESCRIPTION: One-story front, one-story back, three bay front, three bay side, three bay back, brick (common Bond) gable roof of corrugated steel rectangular commercial structure.

INTACT FEATURES: Soldier courses over original central doorway and flanking windows. Wood lintels over South wall openings. Wood door on overhead track. Two 20 Pane fixed windows.

ALTERED MISSING FEATURES: Original second story facade cut down to form stepped parapet. Reduced wood window and door frames installed on Facade walls and steel headers and excess of openings bricked. Second story walls missing along with original roof, windows, doors, and other windows.

HISTORICAL DESCRIPTION: The bonanza House was built about 1874 as a hotel and saloon. Mathias Frett was the original proprietor and continued ownership of the business until at least 1880-81. The building was partially (more)  
(CONT OVER)

18. ORIGINAL USE

HOTEL/SALOON

PRESENT USE

VACANT

ADAPTIVE USE

19. REFERENCES—HISTORICAL REFERENCES, PERSONAL CONTACTS, AND/OR OTHER

Silver City Directories, 1878.

Pacific Coast Directories, 1880-81.

Map of Silver City, surveyed by Ross E. Browne, 1874.

(CONT OVER)

20. URBAN AREA 50,000  
POP. OR MORE?☐ YES ☒ NO

21. HCRS REGION

22. PUBLIC ACCESSIBILITY

☐ YES, LIMITED☐ YES, UNLIMITED☒ NO☐ UNKNOWN

23. EDITOR

INDEXER

24. LOCATED IN AN HISTORIC DISTRICT?

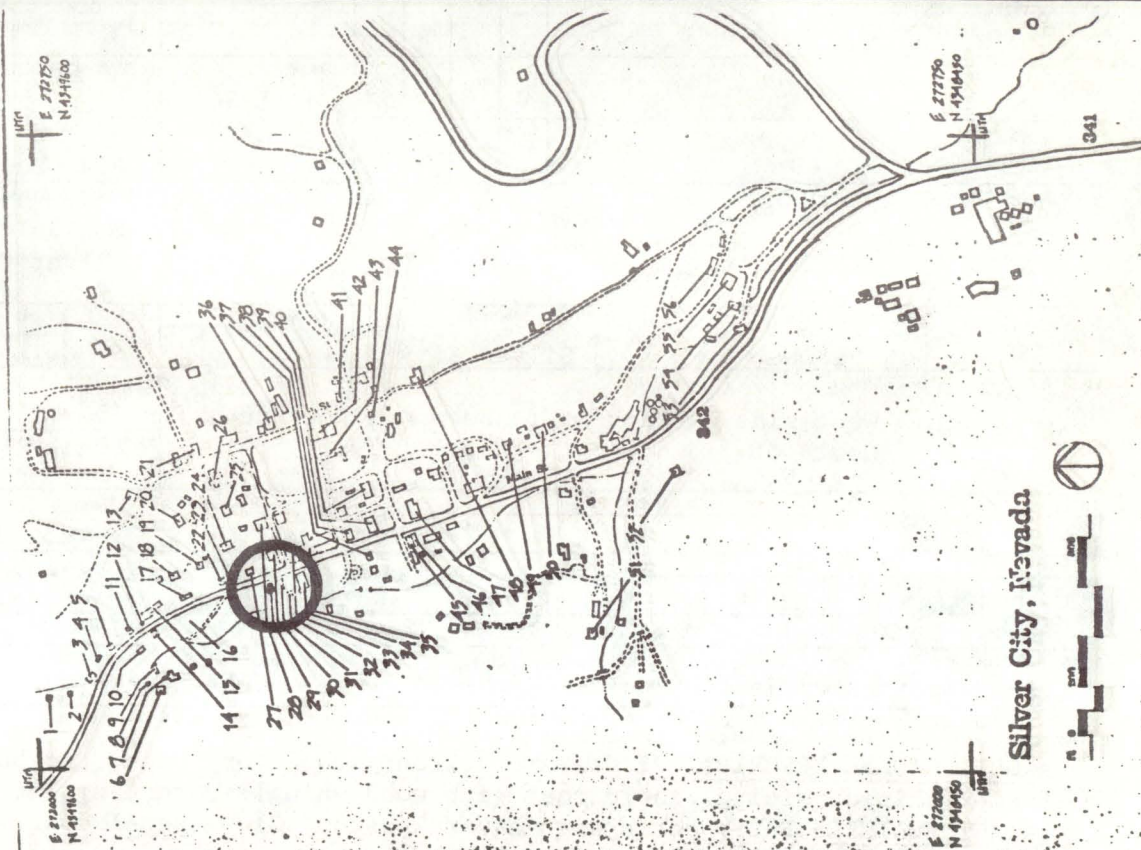
☒ YES☐ NO

NAME Virginia City National Historic Landmark

DISTRICT I.D. NO



25. PHOTOS AND SKETCH MAP OF LOCATION



## DESCRIPTION (CONTINUED)

## REFERENCES (CONTINUED)

[illegible]



1. SITE I.D. NO<sup>29</sup>

## HAER INVENTORY

Historic American Engineering Record  
Department of the Interior, Washington, D.C.

2. INDUSTRIAL CLASSIFICATION

3. PRIORITY

4. DANGER OF DEMOLITION?  
(SPECIFY THREAT)☐ YES☐ NO☐ UNKNOWN

5. DATE

Ca. 1930's

6. GOVT SOURCE OF THREAT

OWNER

ADMIN

7. OWNER/ADMIN

H.V. Bennets

9. OWNER'S ADDRESS

Box 35

Silver City, Nevada 89428

8. NAME(S) OF STRUCTURE

POST OFFICE (Silver City)

10. STATE  
COUNTY

N V

COUNTY NAME

LYON

CITY/VICINITY

Silver City

CONG.  
DIST.

1

STATE  
COUNTY

COUNTY NAME

CITY/VICINITY

CONG.  
DIST.

11. SITE ADDRESS (STREET &amp; NO.)

Location: West side of Main St.; Second structure  
North of 3rd St. Block 5 lot 1212. EXISTING  
SURVEYS☐ NR☐ NHL☐ HABS☐ HAER-I☐ HAER☐ NPS☐ CL6☐ CONF☐ STATE☐ COUNTY☐ LOCAL☐ OTHER

13. SPECIAL FEATURES (DESCRIBE BELOW)

☐ INTERIOR INTACT☒ EXTERIOR INTACT☒ ENVIRONS INTACT

14. UTM ZONE

EASTING

NORTHING

SIGN

SCALE

☐ 1:24☐ 1:62.5QUAD  
NAME☐ OTHERQUAD  
NAME

UTM ZONE

EASTING

NORTHING

SIGN

SCALE

☐ 1:24☐ 1:62.5QUAD  
NAME☐ OTHERQUAD  
NAME

15. CONDITION

70 ☐ EXCELLENT71 ☒ GOOD72 ☐ FAIR73 ☐ DETERIORATED74 ☐ RUINS75 ☐ UNEXPOSED76 ☐ ALTERED82 ☐ DESTROYED85 ☐ DEMOLISHED

16. INVENTORIED BY

1980 Comstock Project / Rebecca Herbst

AFFILIATION

HAER Historian

DATE

August 1980

17. DESCRIPTION AND BACKGROUND HISTORY, INCLUDING CONSTRUCTION DATE(S), HISTORICAL DATE(S), PHYSICAL DIMENSIONS,  
MATERIALS, EXTANT EQUIPMENT, AND IMPORTANT BUILDERS, ENGINEERS, ETC.

ARCHITECTURAL DESCRIPTION: One-story front, two-story back, two bay front, two bay back, two bay side, wood frame (shiplap siding) gable roof with wood shingles, rectangular structure.

INTACT FEATURES: Entry porch with square posts. Glass panel door. Sash windows (2 over 2 Pane).

HISTORICAL DESCRIPTION: The Silver City Post Office was probably constructed during the 1930's.

It is on or near the site of its historical location during the 1870's. It remains presently in service as a post office.

(CONT OVER)

18. ORIGINAL USE

UNDETERMINED

PRESENT USE

POST OFFICE

ADAPTIVE USE

19. REFERENCES—HISTORICAL REFERENCES, PERSONAL CONTACTS, AND/OR OTHER

Map of Silver City, Surveyed by Ross E. Browne June 1874.  
Bea Williams, Correspondence.

(CONT OVER)

20. URBAN AREA 50,000  
POP. OR MORE?☐ YES☒ NO

21. HCRS REGION

22. PUBLIC ACCESSIBILITY

☐ YES, LIMITED☒ YES, UNLIMITED☐ NO☐ UNKNOWN

23. EDITOR

INDEXER

24. LOCATED IN AN HISTORIC DISTRICT?

☒ YES☐ NO

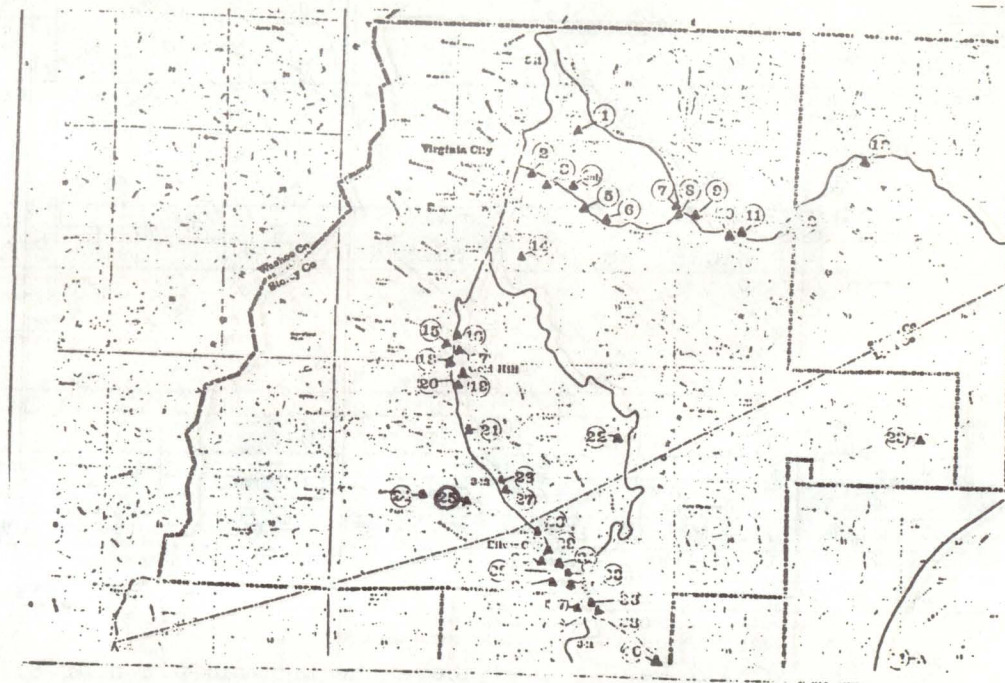
NAME

Virginia City National Historic Landmark.

DISTRICT I.D. NO



25. PHOTOS AND SKETCH MAP OF LOCATION



DESCRIPTION (CONTINUED)

REFERENCES (CONTINUED)

ABSTRACT		HAER NO		LC	TECH REPORT	HIST REPORT	CONTEMP PHOTO	HIST PHOTO	CONTEMP DRWG	HIST DRWG	COLOR PLATE	PHOTOGRAM	SW	FILM



1. SITE I.D. NO 25

## HAER INVENTORY

Historic American Engineering Record  
Department of the Interior, Washington, D.C.

2. INDUSTRIAL CLASSIFICATION

BULK 1145

3. PRIORITY

5. DATE  
after  
19004. DANGER OF DEMOLITION?  
(SPECIFY THREAT)☐ YES ☐ NO ☐ UNKNOWN

6. GOVT SOURCE OF THREAT

OWNER

ADMIN

7. OWNER/ADMIN

8. NAME(S) OF STRUCTURE

HARTFORD MILL

9. OWNER'S ADDRESS

10. STATE  
COUNTY

N V

COUNTY NAME  
STOREY

CITY/VICINITY

SILVER CITY

CONG.  
DIST.STATE  
COUNTY

COUNTY NAME

CITY/VICINITY

CONG.  
DIST.

11. SITE ADDRESS (STREET &amp; NO.)

12. EXISTING  
SURVEYS☒ NR☒ NHL☐ HABS☐ HAER-I☐ HAER☐ NPS☐ CL6☐ CONF☐ STATE☐ COUNTY☐ LOCAL☐ OTHER

13. SPECIAL FEATURES (DESCRIBE BELOW)

☐ INTERIOR INTACT☐ EXTERIOR INTACT☐ ENVIRONS INTACT

14. UTM ZONE EASTING NORTHING SIGN

2 7 1 3 8 0 4 3 4 9 9 0 0

UTM ZONE EASTING NORTHING SIGN

70 ☐ EXCELLENT 71 ☐ GOOD 72 ☐ FAIR 73 ☐ DETERIORATEDSCALE ☐ 1:24 ☐ 1:62.5☐ OTHER

QUAD NAME

SCALE ☐ 1:24 ☐ 1:62.5☐ OTHER

QUAD NAME

15. CONDITION 70 ☐ EXCELLENT 71 ☐ GOOD 72 ☐ FAIR 73 ☐ DETERIORATED 74 ☒ RUINS 75 ☐ UNEXPOSED 76 ☐ ALTERED 82 ☐ DESTROYED 85 ☐ DEMOLISHED

16. INVENTORIED BY

Rebecca Herbst

AFFILIATION

HAER Historian

DATE

July 1980

17. DESCRIPTION AND BACKGROUND HISTORY, INCLUDING CONSTRUCTION DATE(S), HISTORICAL DATE(S), PHYSICAL DIMENSIONS, MATERIALS, EXTANT EQUIPMENT, AND IMPORTANT BUILDERS, ENGINEERS, ETC.

The Hartford Mill was located above the Donovan pit near Silver City in Gold Canyon. It was operated by the Hartford Mining Company and had a production for the years 1935-1940 of close to \$400,000 from 72,000 tons of ore. Extensive ruins mark this site.

(CONT OVER)

18. ORIGINAL USE

Cyanide plant

PRESENT USE

ADAPTIVE USE

19. REFERENCES—HISTORICAL REFERENCES, PERSONAL CONTACTS, AND/OR OTHER

Mineral Resources of Storey and Lyon Counties, Carl Stoddard, UNR Bulletin, v. 44, n. 1, p. 41.

(CONT OVER)

20. URBAN AREA 50,000  
POP. OR MORE? ☐ YES ☒ NO

21. HCRS REGION

22. PUBLIC ACCESSIBILITY

☒ YES, LIMITED☐ YES, UNLIMITED☐ NO☐ UNKNOWN23. EDITOR  
INDEXER

24. LOCATED IN AN HISTORIC DISTRICT?

☒ YES☐ NO

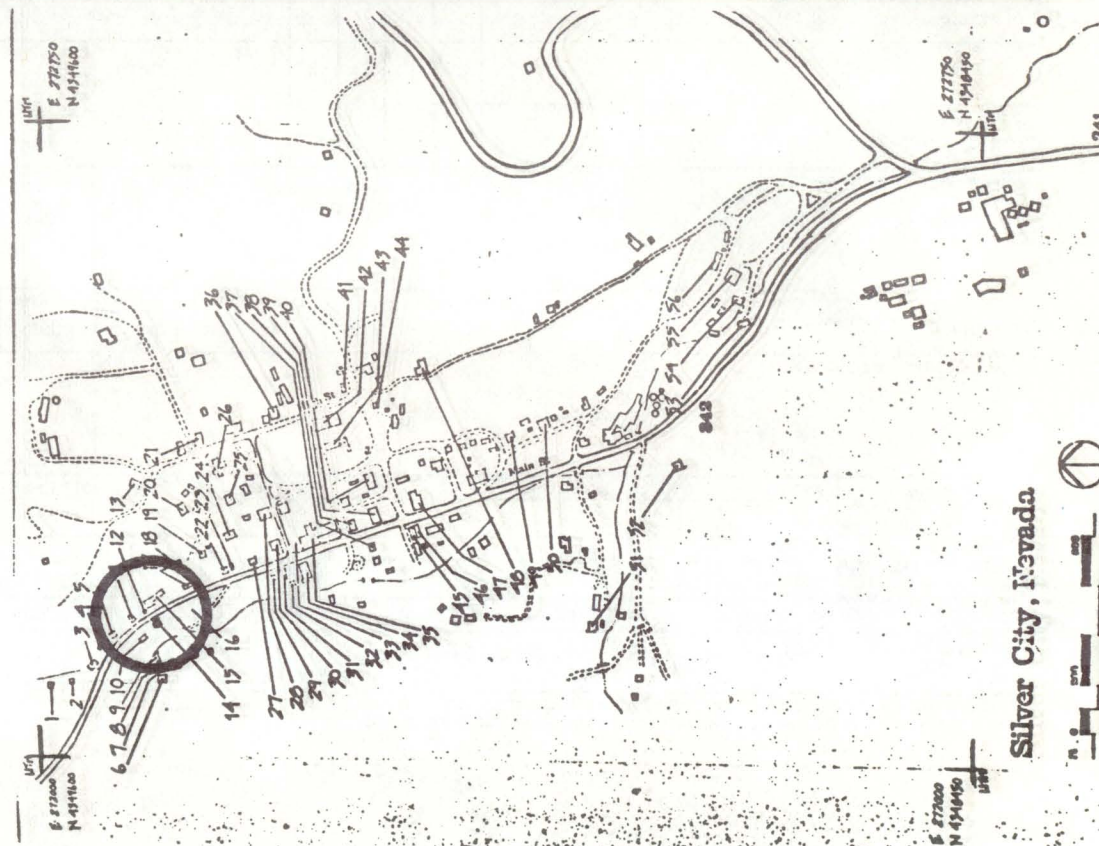

NAME

Virginia City National Historic Landmark

DISTRICT I.D. NO



25. PHOTOS AND SKETCH MAP OF LOCATION



DESCRIPTION (CONTINUED)

REFERENCES (CONTINUED)

ABSTRACT																			
HAER NO	LC	TECH REPORT	HIST REPORT	CONTEMP PHOTO	HIST PHOTO	CONTEMP DRWG	HIST DRWG	COLOR PLATE	PHOTOGRAM	SW	FILM								



1. SITE I.D. NO 14

## HAER INVENTORY

Historic American Engineering Record  
Department of the Interior, Washington, D.C.

2. INDUSTRIAL CLASSIFICATION

3. PRIORITY

4. DANGER OF DEMOLITION?  
(SPECIFY THREAT)☐ YES ☐ NO ☐ UNKNOWN

5. DATE

6. GOVT SOURCE OF THREAT

OWNER

ADMIN

7. OWNER/ADMIN

8. NAME(S) OF STRUCTURE

9. OWNER'S ADDRESS

10. STATE  
COUNTY

COUNTY NAME

CITY/VICINITY

CONG.  
DIST.STATE  
COUNTY

COUNTY NAME

CITY/VICINITY

CONG.  
DIST.

11. SITE ADDRESS (STREET &amp; NO.)

12. EXISTING  
SURVEYS☐ NR☐ NHL☐ HABS☐ HAER—I☐ HAER☐ NPS☐ CL6☐ CONF☐ STATE☐ COUNTY☐ LOCAL☐ OTHER

13. SPECIAL FEATURES (DESCRIBE BELOW)

☐ INTERIOR INTACT☐ EXTERIOR INTACT☐ ENVIRONS INTACT

14. UTM ZONE EASTING NORTHING SIGN

SCALE

☐ 1:24☐ 1:62.5☐ OTHERQUAD  
NAME

UTM ZONE EASTING NORTHING SIGN

SCALE

☐ 1:24☐ 1:62.5☐ OTHERQUAD  
NAME15. CONDITION 70 ☐ EXCELLENT 71 ☐ GOOD 72 ☐ FAIR 73 ☐ DETERIORATED74 ☐ RUINS75 ☐ UNEXPOSED76 ☐ ALTERED82 ☐ DESTROYED85 ☐ DEMOLISHED

16. INVENTORIED BY

AFFILIATION

DATE

17. DESCRIPTION AND BACKGROUND HISTORY, INCLUDING CONSTRUCTION DATE(S), HISTORICAL DATE(S), PHYSICAL DIMENSIONS,  
MATERIALS, EXTANT EQUIPMENT, AND IMPORTANT BUILDERS, ENGINEERS, ETC.

(CONT OVER)

18. ORIGINAL USE

PRESENT USE

ADAPTIVE USE

19. REFERENCES—HISTORICAL REFERENCES, PERSONAL CONTACTS, AND/OR OTHER

(CONT OVER)

20. URBAN AREA 50,000  
POP. OR MORE?☐ YES ☐ NO

21. HCRS REGION

22. PUBLIC ACCESSIBILITY

☐ YES, LIMITED☐ YES, UNLIMITED☐ NO☐ UNKNOWN23. EDITOR  
INDEXER

24. LOCATED IN AN HISTORIC DISTRICT?

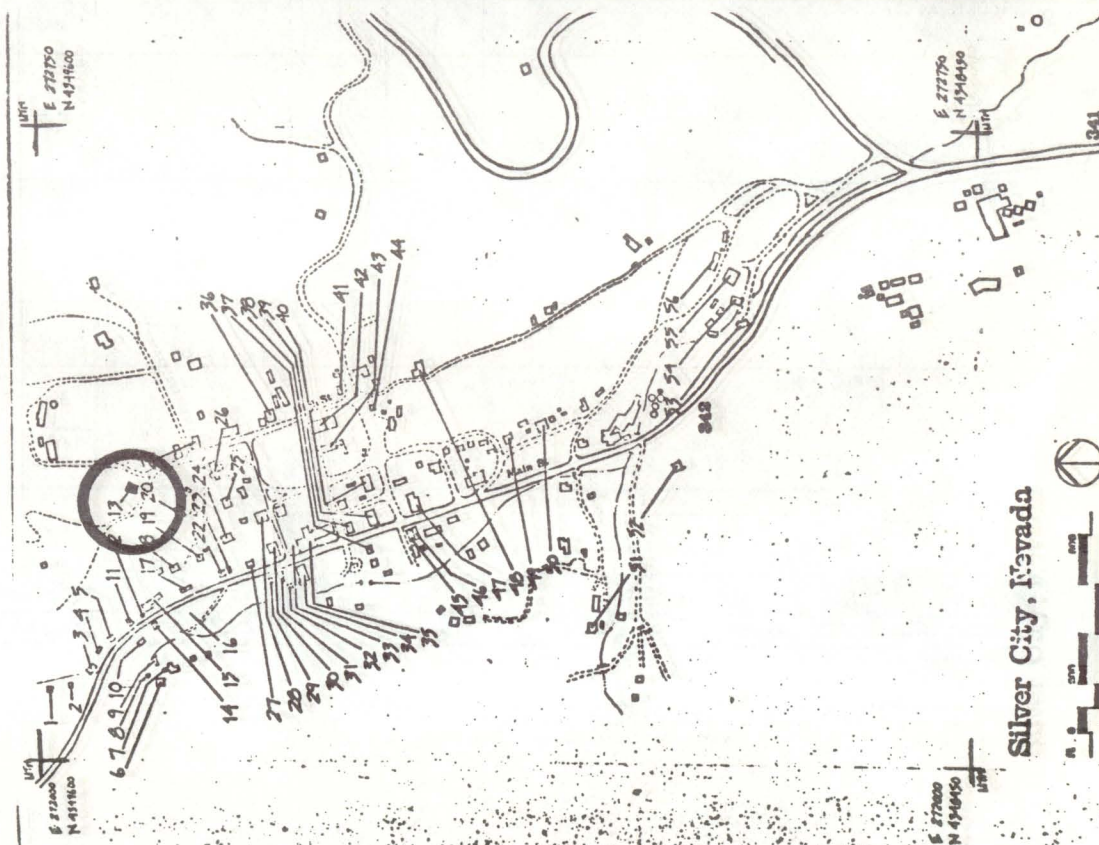

☐ YES☐ NO

NAME

DISTRICT I.D. NO



## 25. PHOTOS AND SKETCH MAP OF LOCATION



DESCRIPTION (CONTINUED)

## REFERENCES (CONTINUED)

[illegible]



1. SITE I.D. NO 13

## HAER INVENTORY

Historic American Engineering Record  
Department of the Interior, Washington, D.C.

2. INDUSTRIAL CLASSIFICATION				3. PRIORITY		4. DANGER OF DEMOLITION? (SPECIFY THREAT) <input type="checkbox"/> YES <input type="checkbox"/> NO <input type="checkbox"/> UNKNOWN											
				5. DATE		6. GOVT SOURCE OF THREAT OWNER ADMIN											
						7. OWNER/ADMIN											
8. NAME(S) OF STRUCTURE						9. OWNER'S ADDRESS											
10. STATE COUNTY		COUNTY NAME		CITY/VICINITY		CONG. DIST.		STATE COUNTY		COUNTY NAME		CITY/VICINITY		CONG. DIST.			
11. SITE ADDRESS (STREET & NO)						12. EXISTING SURVEYS <input type="checkbox"/> NR <input type="checkbox"/> NHL <input type="checkbox"/> HABS <input type="checkbox"/> HAER-I <input type="checkbox"/> HAER <input type="checkbox"/> NPS <input type="checkbox"/> CL6 <input type="checkbox"/> CONF <input type="checkbox"/> STATE <input type="checkbox"/> COUNTY <input type="checkbox"/> LOCAL <input type="checkbox"/> OTHER											
						13. SPECIAL FEATURES (DESCRIBE BELOW) <input type="checkbox"/> INTERIOR INTACT <input type="checkbox"/> EXTERIOR INTACT <input type="checkbox"/> ENVIRONS INTACT											
14. UTM ZONE		EASTING		NORTHING		SIGN		SCALE <input type="checkbox"/> 1:24 <input type="checkbox"/> 1:62.5		QUAD NAME							
UTM ZONE		EASTING		NORTHING		SIGN		SCALE <input type="checkbox"/> 1:24 <input type="checkbox"/> 1:62.5		QUAD NAME							
15. CONDITION		70 <input type="checkbox"/> EXCELLENT		71 <input type="checkbox"/> GOOD		72 <input type="checkbox"/> FAIR		73 <input type="checkbox"/> DETERIORATED		74 <input type="checkbox"/> RUINS		75 <input type="checkbox"/> UNEXPOSED		76 <input type="checkbox"/> ALTERED			
														82 <input type="checkbox"/> DESTROYED			
														85 <input type="checkbox"/> DEMOLISHED			
16. INVENTORIED BY						AFFILIATION						DATE					
17. DESCRIPTION AND BACKGROUND HISTORY, INCLUDING CONSTRUCTION DATE(S), HISTORICAL DATE(S), PHYSICAL DIMENSIONS, MATERIALS, EXTANT EQUIPMENT, AND IMPORTANT BUILDERS, ENGINEERS, ETC.																	

(CONT OVER)

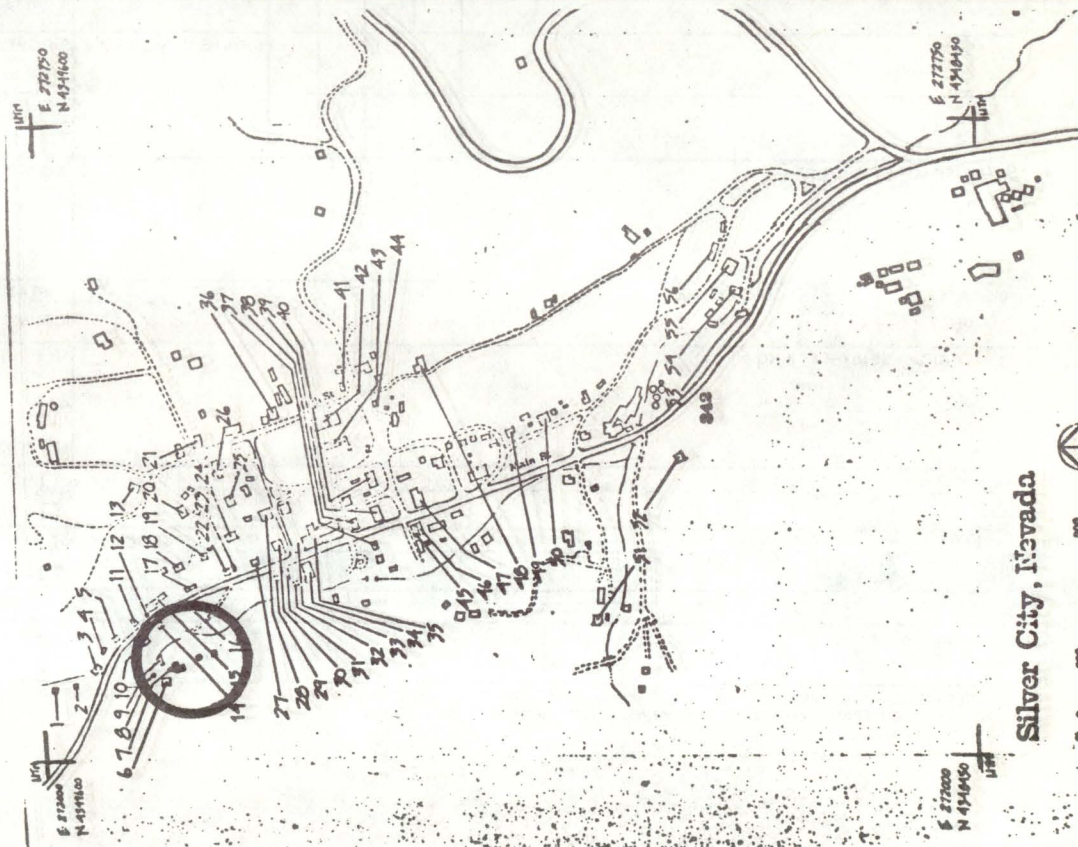
18. ORIGINAL USE				PRESENT USE				ADAPTIVE USE			
19. REFERENCES—HISTORICAL REFERENCES, PERSONAL CONTACTS, AND/OR OTHER											

(CONT OVER)

20. URBAN AREA 50,000 POP. OR MORE? <input type="checkbox"/> YES <input type="checkbox"/> NO				21. HCRS REGION		22. PUBLIC ACCESSIBILITY <input type="checkbox"/> YES, LIMITED <input type="checkbox"/> YES, UNLIMITED <input type="checkbox"/> NO <input type="checkbox"/> UNKNOWN				23. EDITOR INDEXER			
24. LOCATED IN AN HISTORIC DISTRICT? <input type="checkbox"/> YES <input type="checkbox"/> NO						NAME						DISTRICT I.D. NO	



25. PHOTOS AND SKETCH MAP OF LOCATION



DESCRIPTION (CONTINUED)

REFERENCES (CONTINUED)

ABSTRACT														
HAER NO	LC	TECH REPORT	HIST REPORT	CONTEMP PHOTO	HIST PHOTO	CONTEMP DRWG	HIST DRWG	COLOR PLATE	PHOTOGRAM	SW	FILM			



1. SITE I.D. NO 7

## HAER INVENTORY

Historic American Engineering Record  
Department of the Interior, Washington, D.C.

2. INDUSTRIAL CLASSIFICATION

3. PRIORITY

4. DANGER OF DEMOLITION?  
(SPECIFY THREAT)☐ YES☐ NO☐ UNKNOWN

5. DATE

6. GOVT SOURCE OF THREAT

OWNER

ADMIN

7. OWNER/ADMIN

8. NAME(S) OF STRUCTURE

9. OWNER'S ADDRESS

10. STATE  
COUNTY

COUNTY NAME

CITY/VICINITY

CONG.  
DIST.STATE  
COUNTY

COUNTY NAME

CITY/VICINITY

CONG.  
DIST.

11. SITE ADDRESS (STREET &amp; NO.)

12. EXISTING  
SURVEYS☐ NR☐ NHL☐ HABS☐ HAER—I☐ HAER☐ NPS☐ CL6☐ CONF☐ STATE☐ COUNTY☐ LOCAL☐ OTHER

13. SPECIAL FEATURES (DESCRIBE BELOW)

☐ INTERIOR INTACT☐ EXTERIOR INTACT☐ ENVIRONS INTACT

14. UTM ZONE

EASTING

NORTHING

SIGN

SCALE

☐ 1:24☐ 1:62.5QUAD  
NAME☐ OTHER

UTM ZONE

EASTING

NORTHING

SIGN

SCALE

☐ 1:24☐ 1:62.5QUAD  
NAME☐ OTHER

15. CONDITION

70 ☐ EXCELLENT71 ☐ GOOD72 ☐ FAIR73 ☐ DETERIORATED74 ☐ RUINS75 ☐ UNEXPOSED76 ☐ ALTERED82 ☐ DESTROYED85 ☐ DEMOLISHED

16. INVENTORIED BY

AFFILIATION

DATE

17. DESCRIPTION AND BACKGROUND HISTORY, INCLUDING CONSTRUCTION DATE(S), HISTORICAL DATE(S), PHYSICAL DIMENSIONS,  
MATERIALS, EXTANT EQUIPMENT, AND IMPORTANT BUILDERS, ENGINEERS, ETC.

(CONT OVER)

18. ORIGINAL USE

PRESENT USE

ADAPTIVE USE

19. REFERENCES—HISTORICAL REFERENCES, PERSONAL CONTACTS, AND/OR OTHER

(CONT OVER)

20. URBAN AREA 50,000  
POP. OR MORE?☐ YES☐ NO

21. HCRS REGION

22. PUBLIC ACCESSIBILITY

☐ YES, LIMITED☐ YES, UNLIMITED☐ NO☐ UNKNOWN23. EDITOR  
INDEXER

24. LOCATED IN AN HISTORIC DISTRICT?

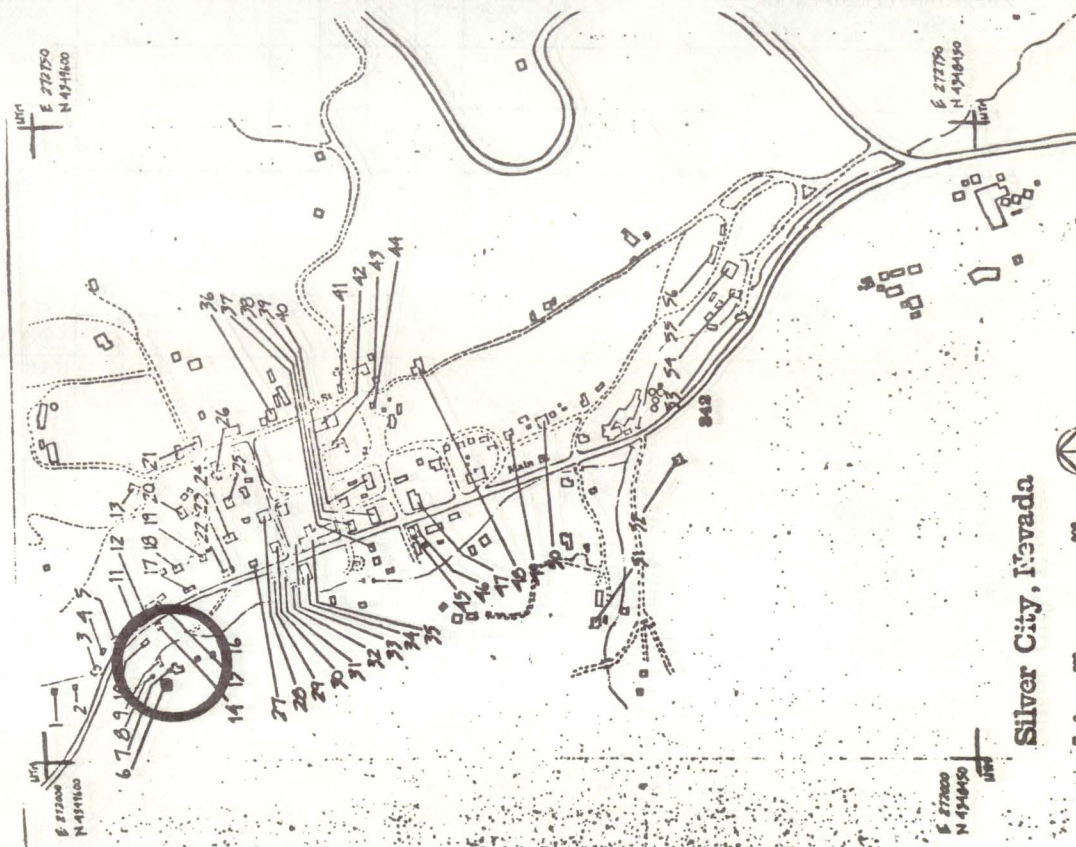

☐ YES☐ NO

NAME

DISTRICT I.D. NO



25. PHOTOS AND SKETCH MAP OF LOCATION



## DESCRIPTION (CONTINUED)

## REFERENCES (CONTINUED)

[illegible]



1. SITE I.D. NO 6

## HAER INVENTORY

Historic American Engineering Record  
Department of the Interior, Washington, D.C.

2. INDUSTRIAL CLASSIFICATION

3. PRIORITY

4. DANGER OF DEMOLITION?  
(SPECIFY THREAT)☐ YES☐ NO☐ UNKNOWN

5. DATE

6. GOVT SOURCE OF THREAT

OWNER

ADMIN

7. OWNER/ADMIN

8. NAME(S) OF STRUCTURE

9. OWNER'S ADDRESS

10. STATE  
COUNTY

COUNTY NAME

CITY/VICINITY

CONG.  
DIST.STATE  
COUNTY

COUNTY NAME

CITY/VICINITY

CONG.  
DIST.

11. SITE ADDRESS (STREET &amp; NO)

12. EXISTING  
SURVEYS☐ NR☐ NHL☐ HABS☐ HAER-I☐ HAER☐ NPS☐ CL6☐ CONF☐ STATE☐ COUNTY☐ LOCAL☐ OTHER

13. SPECIAL FEATURES (DESCRIBE BELOW)

☐ INTERIOR INTACT☐ EXTERIOR INTACT☐ ENVIRONS INTACT

14. UTM ZONE EASTING NORTHING SIGN

SCALE ☐ 1:24 ☐ 1:62.5☐ OTHERQUAD  
NAME

UTM ZONE EASTING NORTHING SIGN

SCALE ☐ 1:24 ☐ 1:62.5☐ OTHERQUAD  
NAME15. CONDITION 70 ☐ EXCELLENT 71 ☐ GOOD 72 ☐ FAIR 73 ☐ DETERIORATED74 ☐ RUINS75 ☐ UNEXPOSED76 ☐ ALTERED82 ☐ DESTROYED85 ☐ DEMOLISHED

16. INVENTORIED BY

AFFILIATION

DATE

17. DESCRIPTION AND BACKGROUND HISTORY, INCLUDING CONSTRUCTION DATE(S), HISTORICAL DATE(S), PHYSICAL DIMENSIONS,  
MATERIALS, EXTANT EQUIPMENT, AND IMPORTANT BUILDERS, ENGINEERS, ETC.

(CONT OVER)

18. ORIGINAL USE

PRESENT USE

ADAPTIVE USE

19. REFERENCES—HISTORICAL REFERENCES, PERSONAL CONTACTS, AND/OR OTHER

(CONT OVER)

20. URBAN AREA 50,000  
POP. OR MORE?☐ YES☐ NO

21. HCRS REGION

22. PUBLIC ACCESSIBILITY

☐ YES, LIMITED☐ YES, UNLIMITED☐ NO☐ UNKNOWN23. EDITOR  
INDEXER

24. LOCATED IN AN HISTORIC DISTRICT?

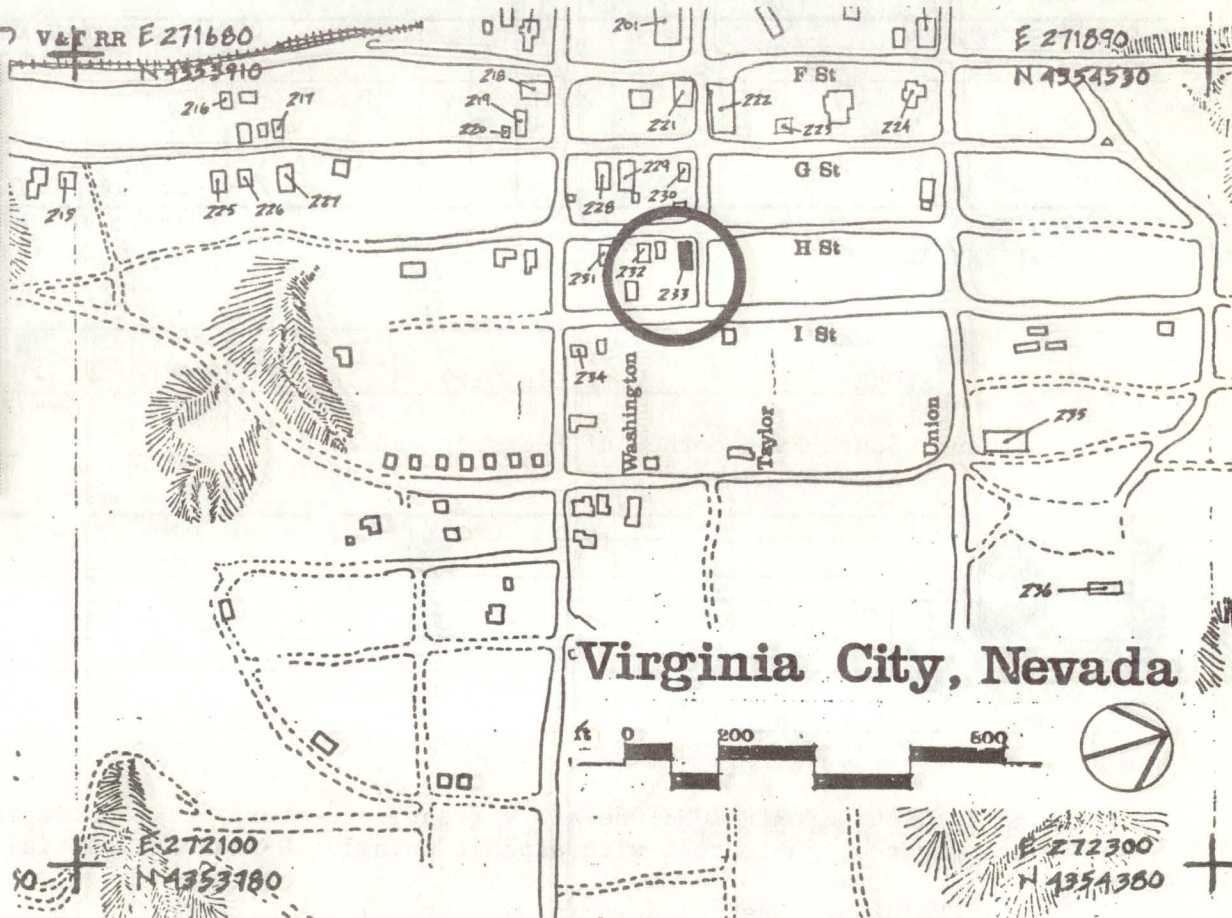
☐ YES☐ NO

NAME

DISTRICT I.D. NO



25. PHOTOS AND SKETCH MAP OF LOCATION



DESCRIPTION (CONTINUED)

REFERENCES (CONTINUED)

ABSTRACT														
HAER NO	LC	TECH REPORT	HIST REPORT	CONTEMP PHOTO	HIST PHOTO	CONTEMP DRWG	HIST DRWG	COLOR PLATE	PHOTOGRAM	SW	FILM			



1. SITE I.D. NO 233

## HAER INVENTORY

Historic American Engineering Record  
Department of the Interior, Washington, D.C.

2. INDUSTRIAL CLASSIFICATION

3. PRIORITY

4. DANGER OF DEMOLITION?  
(SPECIFY THREAT)☐ YES ☐ NO ☐ UNKNOWN

5. DATE

6. GOVT SOURCE OF THREAT

OWNER

ADMIN

7. OWNER/ADMIN

Salmon, J.C. &amp; Nell

8. NAME(S) OF STRUCTURE

RESIDENTIAL

9. OWNER'S ADDRESS

Virginia City, NV 89440

10. STATE COUNTY

NV

COUNTY NAME

STOREY

CITY/VICINITY

Virginia City

CONG.  
DIST.

1

STATE  
COUNTY

COUNTY NAME

CITY/VICINITY

CONG.  
DIST.

11. SITE ADDRESS (STREET &amp; NO)

Location: South East corner of H-Street and Taylor  
Street. Blk 130, lot 112. EXISTING  
SURVEYS☐ NR☐ NHL☐ HABS☐ HAER-I☐ HAER☐ NPS☐ CL6☐ CONF☐ STATE☐ COUNTY☐ LOCAL☐ OTHER

13. SPECIAL FEATURES (DESCRIBE BELOW)

☐ INTERIOR INTACT☒ EXTERIOR INTACT☒ ENVIRONS INTACT

14. UTM ZONE

EASTING

NORTHING

SIGN

SCALE

☐ 1:24☐ 1:62.5QUAD  
NAME

UTM ZONE

EASTING

NORTHING

SIGN

SCALE

☐ 1:24☐ 1:62.5QUAD  
NAME

15. CONDITION

70 ☐ EXCELLENT71 ☒ GOOD72 ☐ FAIR73 ☐ DETERIORATED74 ☐ RUINS75 ☐ UNEXPOSED76 ☒ ALTERED82 ☐ DESTROYED85 ☐ DEMOLISHED

16. INVENTORIED BY

1980 Comstock Project

AFFILIATION

HAER

DATE

August 1980

17. DESCRIPTION AND BACKGROUND HISTORY, INCLUDING CONSTRUCTION DATE(S), HISTORICAL DATE(S), PHYSICAL DIMENSIONS,  
MATERIALS, EXTANT EQUIPMENT, AND IMPORTANT BUILDERS, ENGINEERS, ETC.ARCHITECTURAL DESCRIPTION: One-story front, one-story back, three bay front, four bay side, three bay back,  
stucco covered, gable roof with asphalt shingle, L-plan residential structure.

INTACT FEATURES: Sash windows (6 over 6pane).

ALTERED FEATURES: Entry vestibule addition.

(CONT OVER)

18. ORIGINAL USE

RESIDENCE

PRESENT USE

RESIDENCE

ADAPTIVE USE

19. REFERENCES—HISTORICAL REFERENCES, PERSONAL CONTACTS, AND/OR OTHER

(CONT OVER)

20. URBAN AREA 50,000  
POP. OR MORE?☐ YES ☒ NO

21. HCRS REGION

22. PUBLIC ACCESSIBILITY

☐ YES, LIMITED☐ YES, UNLIMITED☐ NO☐ UNKNOWN23. EDITOR  
INDEXER

24. LOCATED IN AN HISTORIC DISTRICT?

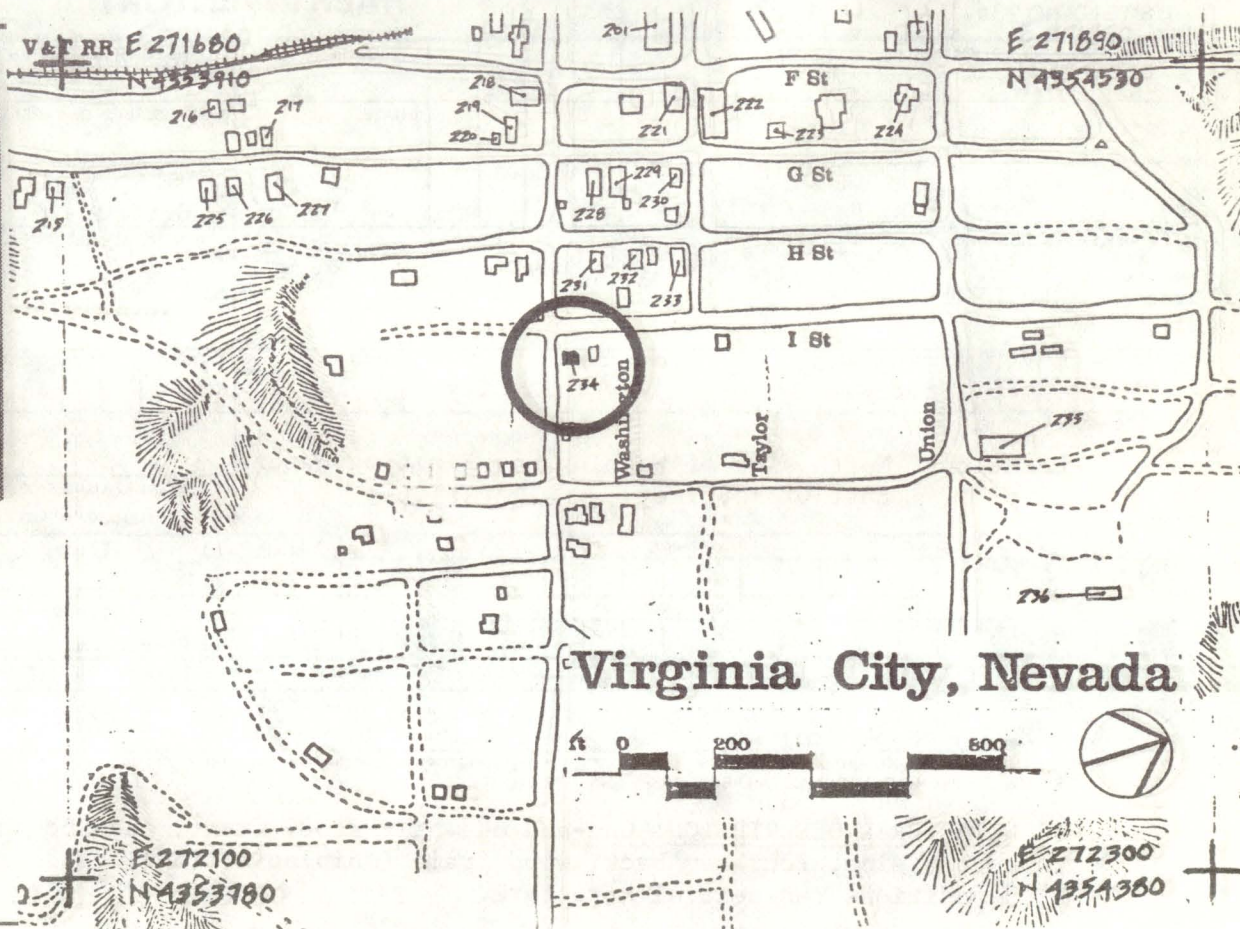
☒ YES☐ NO

NAME Virginia City National Historic Landmark

DISTRICT I.D. NO



25. PHOTOS AND SKETCH MAP OF LOCATION



DESCRIPTION (CONTINUED)

REFERENCES (CONTINUED)

ABSTRACT											
HAER NO	LC	TECH REPORT	HIST REPORT	CONTEMP PHOTO	HIST PHOTO	CONTEMP DRWG	HIST DRWG	COLOR PLATE	PHOTOGRAM	SW	FILM



1. SITE I.D. NO 234

## HAER INVENTORY

Historic American Engineering Record  
Department of the Interior, Washington, D.C.

2. INDUSTRIAL CLASSIFICATION

3. PRIORITY

4. DANGER OF DEMOLITION?  
(SPECIFY THREAT)☐ YES ☐ NO ☐ UNKNOWN

5. DATE

6. GOVT SOURCE OF THREAT

OWNER

ADMIN

7. OWNER/ADMIN

Gertrude O. Miller

8. NAME(S) OF STRUCTURE

RESIDENTIAL

9. OWNER'S ADDRESS

Box 154  
Virginia City, NV 8944010. STATE  
COUNTY

NV

COUNTY NAME

Storey

CITY/VICINITY

Virginia City

CONG.  
DIST.

1

STATE  
COUNTY

COUNTY NAME

CITY/VICINITY

CONG.  
DIST.

11. SITE ADDRESS (STREET &amp; NO)

Location: North side of Washington; First structure  
East of I Street. Blk 131, lot 512. EXISTING  
SURVEYS☐ NR☒ NHL☐ HABS☐ HAER-I☐ HAER☐ NPS☐ CL6☐ CONF☐ STATE☐ COUNTY☐ LOCAL☐ OTHER

13. SPECIAL FEATURES (DESCRIBE BELOW)

☐ INTERIOR INTACT☒ EXTERIOR INTACT☒ ENVIRONS INTACT14. UTM ZONE EASTING NORTHING SIGN  
UTM ZONE EASTING NORTHING SIGNSCALE ☐ 1:24 ☐ 1:62.5☐ OTHERQUAD  
NAMESCALE ☐ 1:24 ☐ 1:62.5☐ OTHERQUAD  
NAME15. CONDITION 70 ☐ EXCELLENT 71 ☒ GOOD 72 ☐ FAIR 73 ☐ DETERIORATED 74 ☐ RUINS 75 ☐ UNEXPOSED 76 ☐ ALTERED 82 ☐ DESTROYED 85 ☐ DEMOLISHED

16. INVENTORIED BY

1980 Comstock Project

AFFILIATION

HAER

DATE

August 1980

17. DESCRIPTION AND BACKGROUND HISTORY, INCLUDING CONSTRUCTION DATE(S), HISTORICAL DATE(S), PHYSICAL DIMENSIONS,  
MATERIALS, EXTANT EQUIPMENT, AND IMPORTANT BUILDERS, ENGINEERS, ETC.

ARCHITECTURAL DESCRIPTION: One-and one-half-story front, one-and one-half-story back, three bay front, three bay side, four bay back, wood frame (shiplap siding), gable roof with wood shakes, rectangular with additions residential structure.

INTACT FEATURES: Glass panel entry door with leaded glass transom. Double hung sash windows (2 over 2 pane) with cornices and shutters. End porch with square posts.

ALTERED FEATURES: Paired casement windows on attic. One story additions to East and North sides.

(CONT OVER)

18. ORIGINAL USE

RESIDENTIAL

PRESENT USE

RESIDENTIAL

ADAPTIVE USE

19. REFERENCES—HISTORICAL REFERENCES, PERSONAL CONTACTS, AND/OR OTHER

20. URBAN AREA 50,000  
POP. OR MORE?☐ YES☒ NO

21. HCRS REGION

22. PUBLIC ACCESSIBILITY

☐ YES, LIMITED☐ YES, UNLIMITED☐ NO☐ UNKNOWN23. EDITOR  
INDEXER

24. LOCATED IN AN HISTORIC DISTRICT?

☒ YES☐ NO

NAME

Virginia City National Historic Landmark

DISTRICT I.D. NO



Virginia City, Nevada

Scale: 0 200 800

Streets shown: Stewart St, Howard St, Hagen St, Flowerly St, D St, E St, F St.

Coordinates: E 271200, N 4354000, E 271400, N 4354170, E 271680, N 4353910, E 271890, N 4354530.

Lot numbers are visible throughout the map, including 1, 2, 3, 4, 5, 6, 7, 8, 9, 10, 11, 12, 13, 14, 15, 16, 17, 18, 19, 20, 21, 22, 23, 24, 25, 26, 27, 28, 29, 30, 31, 32, 33, 34, 35, 36, 37, 38, 39, 40, 41, 42, 43, 44, 45, 46, 47, 48, 49, 50, 51, 52, 53, 54, 55, 56, 57, 58, 59, 60, 61, 62, 63, 64, 65, 66, 67, 68, 69, 70, 71, 72, 73, 74, 75, 76, 77, 78, 79, 80, 81, 82, 83, 84, 85, 86, 87, 88, 89, 90, 91, 92, 93, 94, 95, 96, 97, 98, 99, 100, 101, 102, 103, 104, 105, 106, 107, 108, 109, 110, 111, 112, 113, 114, 115, 116, 117, 118, 119, 120, 121, 122, 123, 124, 125, 126, 127, 128, 129, 130, 131, 132, 133, 134, 135, 136, 137, 138, 139, 140, 141, 142, 143, 144, 145, 146, 147, 148, 149, 150, 151, 152, 153, 154, 155, 156, 157, 158, 159, 160, 161, 162, 163, 164, 165, 166, 167, 168, 169, 170, 171, 172, 173, 174, 175, 176, 177, 178, 179, 180, 181, 182, 183, 184, 185, 186, 187, 188, 189, 190, 191, 192, 193, 194, 195, 196, 197, 198, 199, 200, 201, 202, 203, 204, 205, 206, 207, 208, 209, 210, 211, 212, 213, 214, 215, 216, 217, 218, 219, 220, 221, 222, 223, 224, 225, 226, 227, 228, 229, 230, 231, 232, 233, 234, 235, 236, 237, 238, 239, 240, 241, 242, 243, 244, 245, 246, 247, 248, 249, 250, 251, 252, 253, 254, 255, 256, 257, 258, 259, 260, 261, 262, 263, 264, 265, 266, 267, 268, 269, 270, 271, 272, 273, 274, 275, 276, 277, 278, 279, 280, 281, 282, 283, 284, 285, 286, 287, 288, 289, 290, 291, 292, 293, 294, 295, 296, 297, 298, 299, 300.

## REFERENCES (CONTINUED)

[illegible]



1. SITE I.D. NO 88a

## HAER INVENTORY

Historic American Engineering Record  
Department of the Interior, Washington, D.C.

2. INDUSTRIAL CLASSIFICATION

3. PRIORITY

4. DANGER OF DEMOLITION?  
(SPECIFY THREAT)☐ YES ☐ NO ☐ UNKNOWN

5. DATE

6. GOVT SOURCE OF THREAT

OWNER

ADMIN

7. OWNER/ADMIN

N &amp; G Gallagher

8. NAME(S) OF STRUCTURE

RESIDENTIAL

9. OWNER'S ADDRESS

Virginia City, NV 89440

10. STATE

N V

COUNTY NAME

CITY/VICINITY

Virginia City

CONG.  
DIST.

1

STATE

COUNTY NAME

CITY/VICINITY

CONG.  
DIST.

11. SITE ADDRESS (STREET &amp; NO)

Blk. 144, Lot 24

Location: North West corner of C-Street and  
Flowery Street.12. EXISTING  
SURVEYS☐ NR☒ NHL☐ HABS☐ HAER-I☐ HAER☐ NPS☐ CL6☐ CONF☐ STATE☐ COUNTY☐ LOCAL☐ OTHER

13. SPECIAL FEATURES (DESCRIBE BELOW)

☐ INTERIOR INTACT☒ EXTERIOR INTACT☒ ENVIRONS INTACT

14. UTM ZONE

EASTING

NORTHING

SIGN

SCALE

☐ 1:24☐ 1:62.5☐ OTHERQUAD  
NAME

UTM ZONE

EASTING

NORTHING

SIGN

SCALE

☐ 1:24☐ 1:62.5☐ OTHERQUAD  
NAME

15. CONDITION

70 ☐ EXCELLENT71 ☒ GOOD72 ☐ FAIR73 ☐ DETERIORATED74 ☐ RUINS75 ☐ UNEXPOSED76 ☐ ALTERED82 ☐ DESTROYED85 ☐ DEMOLISHED

16. INVENTORIED BY

1980 Comstock Project

AFFILIATION

HAER

DATE

August 1980

17. DESCRIPTION AND BACKGROUND HISTORY, INCLUDING CONSTRUCTION DATE(S), HISTORICAL DATE(S), PHYSICAL DIMENSIONS,  
MATERIALS, EXTANT EQUIPMENT, AND IMPORTANT BUILDERS, ENGINEERS, ETC.

ARCHITECTURAL DESCRIPTION: One-story front, one-story back, three bay front, three bay side, three bay back,  
wood frame (asphalt siding), hip roof with asphalt shingles, rectangular plan residential structure.

INTACT FEATURES: Double hung single pane sash windows. Glass panel door. Entry canopy.

(CONT OVER)

18. ORIGINAL USE

RESIDENCE

PRESENT USE

RESIDENCE

ADAPTIVE USE

19. REFERENCES — HISTORICAL REFERENCES, PERSONAL CONTACTS, AND/OR OTHER

(CONT OVER)

20. URBAN AREA 50,000  
POP. OR MORE?☐ YES ☒ NO

21. HCRS REGION

22. PUBLIC ACCESSIBILITY

☐ YES, LIMITED☐ YES, UNLIMITED☐ NO☐ UNKNOWN23. EDITOR  
INDEXER

24. LOCATED IN AN HISTORIC DISTRICT?

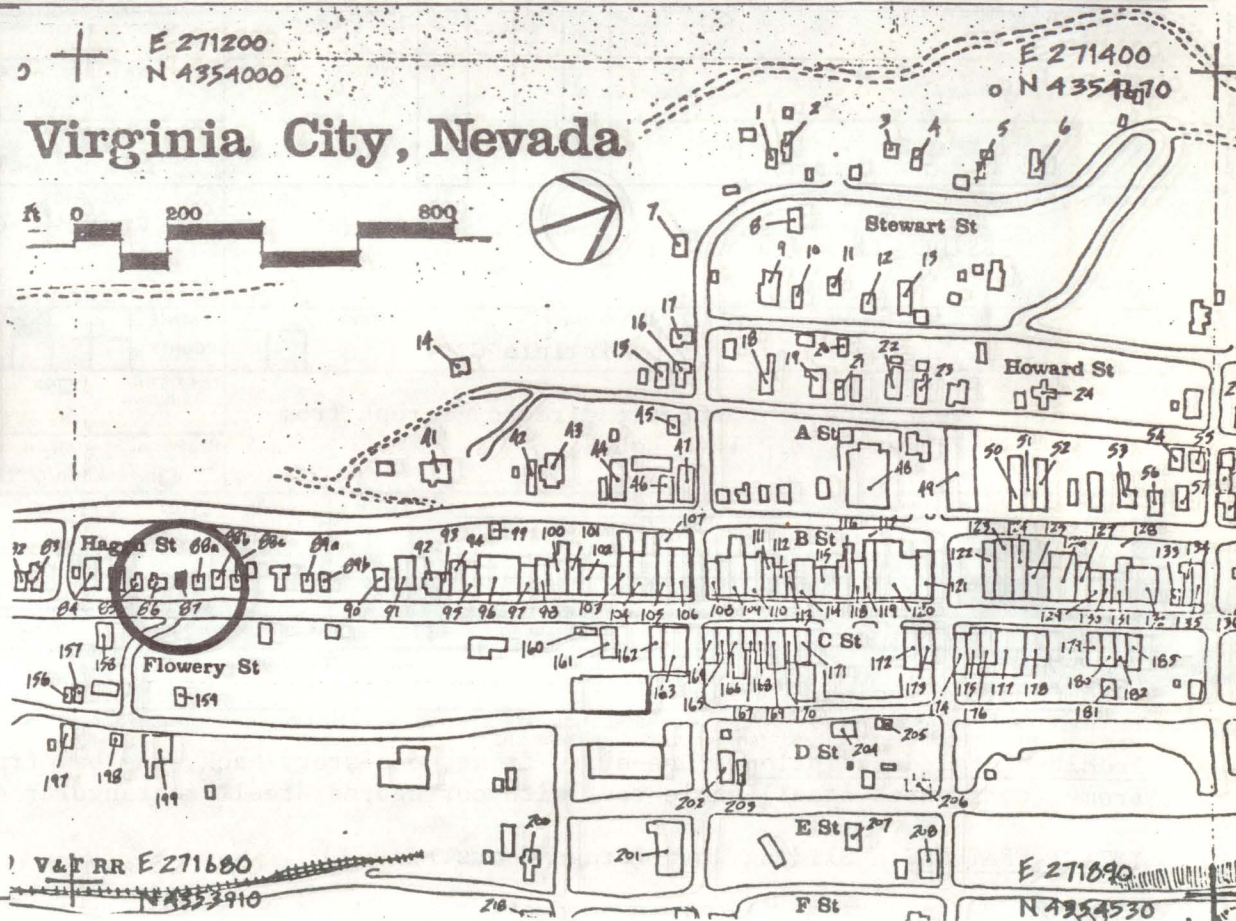
☒ YES☐ NO

NAME Virginia City National Historic Landmark

DISTRICT I.D. NO



# Virginia City, Nevada



## REFERENCES (CONTINUED)

## ABSTRACT

HAER NO

LC

TECH REPORT

HIST REPORT

CONTEMP PHOTO

HIST PHOTO

CONTEMP DRWG

HIST DRWG

COLOR PLATE

PHOTOGRAM

SMA

F U L L



1. SITE I.D. NO 87

## HAER INVENTORY

Historic American Engineering Record  
Department of the Interior, Washington, D.C.

2. INDUSTRIAL CLASSIFICATION				3. PRIORITY		4. DANGER OF DEMOLITION? (SPECIFY THREAT) <input type="checkbox"/> YES <input checked="" type="checkbox"/> NO <input type="checkbox"/> UNKNOWN									
				5. DATE		6. GOVT SOURCE OF THREAT OWNER ADMIN									
						7. OWNER/ADMIN N & G. Gallagher									
8. NAME(S) OF STRUCTURE RESIDENTIAL						9. OWNER'S ADDRESS Virginia City, NV 89440									
10. STATE COUNTY		COUNTY NAME		CITY/VICINITY		CONG. DIST.		STATE COUNTY		COUNTY NAME		CITY/VICINITY		CONG. DIST.	
N V		Storey		Virginia City											
11. SITE ADDRESS (STREET & NO) Location: West side of C Street; directoy across from Flowery. Blk 144, Lot 25								12. EXISTING SURVEYS <input type="checkbox"/> NR <input checked="" type="checkbox"/> NHL <input type="checkbox"/> HABS <input type="checkbox"/> HAER-I <input type="checkbox"/> HAER <input type="checkbox"/> NPS <input type="checkbox"/> CL6 <input type="checkbox"/> CONF <input type="checkbox"/> STATE <input type="checkbox"/> COUNTY <input type="checkbox"/> LOCAL <input type="checkbox"/> OTHER							
								13. SPECIAL FEATURES (DESCRIBE BELOW) <input type="checkbox"/> INTERIOR INTACT <input type="checkbox"/> EXTERIOR INTACT <input type="checkbox"/> ENVIRONS INTACT							
14. UTM ZONE		EASTING		NORTHING		SIGN		SCALE		QUAD NAME					
								<input type="checkbox"/> 1:24 <input type="checkbox"/> 1:62.5							
								<input type="checkbox"/> OTHER							
UTM ZONE		EASTING		NORTHING		SIGN		SCALE		QUAD NAME					
								<input type="checkbox"/> 1:24 <input type="checkbox"/> 1:62.5							
								<input type="checkbox"/> OTHER							
15. CONDITION 70 <input type="checkbox"/> EXCELLENT 71 <input type="checkbox"/> GOOD 72 <input type="checkbox"/> FAIR 73 <input type="checkbox"/> DETERIORATED 74 <input type="checkbox"/> RUINS 75 <input type="checkbox"/> UNEXPOSED 76 <input type="checkbox"/> ALTERED 82 <input type="checkbox"/> DESTROYED 85 <input type="checkbox"/> DEMOLISHED															
16. INVENTORIED BY 1980 Comstock Project								AFFILIATION HAER				DATE August 1980			

17. DESCRIPTION AND BACKGROUND HISTORY, INCLUDING CONSTRUCTION DATE(S), HISTORICAL DATE(S), PHYSICAL DIMENSIONS, MATERIALS, EXTANT EQUIPMENT, AND IMPORTANT BUILDERS, ENGINEERS, ETC.

Architectural description: One-story front, one-story back, one bay front, one bay side, one bay back, wood frame (corrugated steel) gable roof with corrugated steel rectangular structure.

INTACT FEATURES: Sliding wood garage doors.

(CONT OVER)

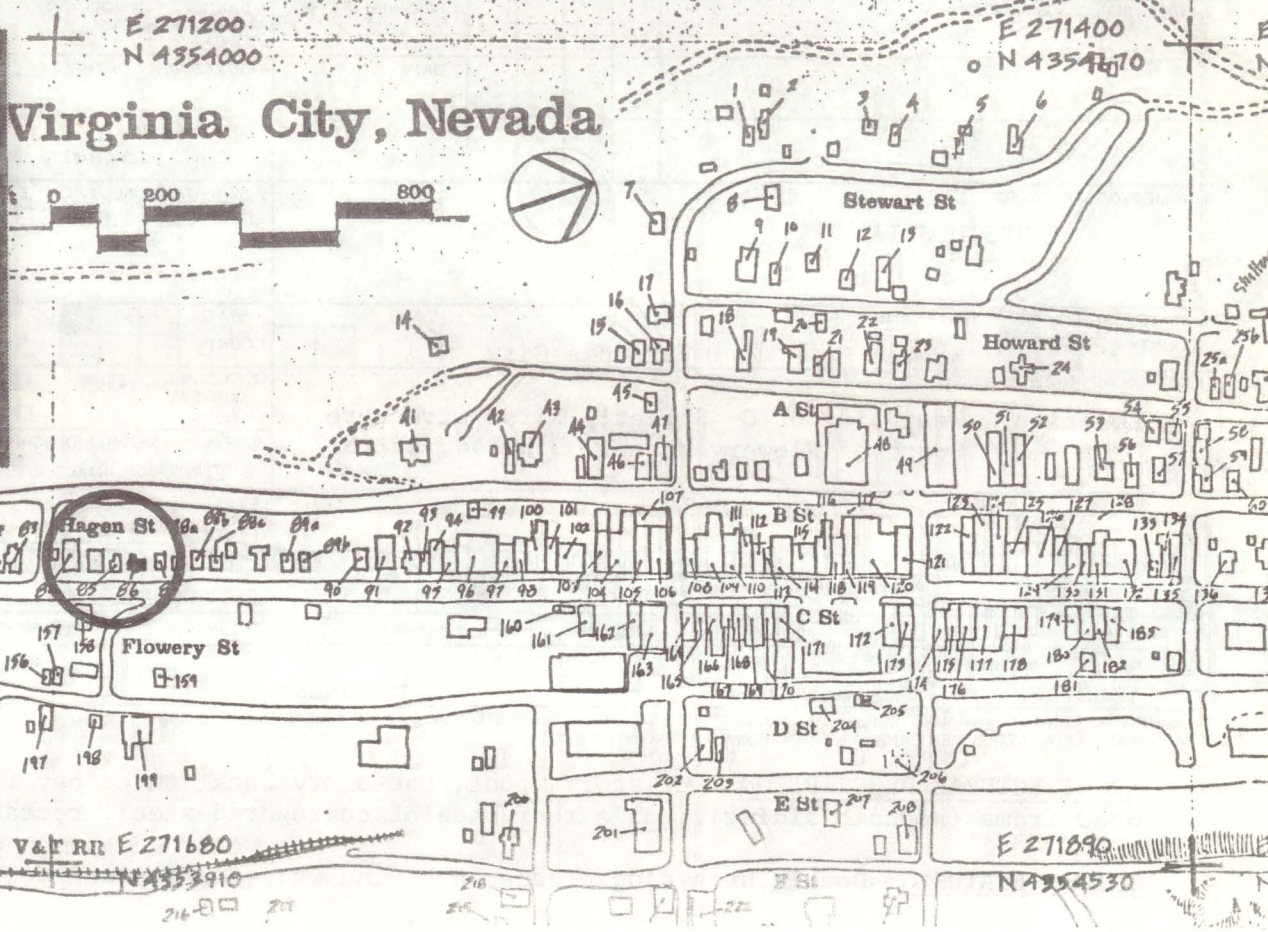
18. ORIGINAL USE UNDETERMINED		PRESENT USE GARAGE		ADAPTIVE USE	
19. REFERENCES—HISTORICAL REFERENCES, PERSONAL CONTACTS, AND/OR OTHER					

(CONT OVER)

20. URBAN AREA 50,000 POP. OR MORE? <input type="checkbox"/> YES <input checked="" type="checkbox"/> NO		21. HCRS REGION		22. PUBLIC ACCESSIBILITY <input type="checkbox"/> YES, LIMITED <input type="checkbox"/> YES, UNLIMITED <input type="checkbox"/> NO <input type="checkbox"/> UNKNOWN		23. EDITOR INDEXER	
24. LOCATED IN AN HISTORIC DISTRICT? <input checked="" type="checkbox"/> YES <input type="checkbox"/> NO		NAME Virginia City National Historic Landmark				DISTRICT I.D. NO	



25. PHOTOS AND SKETCH MAP OF LOCATION



DESCRIPTION (CONTINUED)



1. SITE I.D. NO - 86

## HAER INVENTORY

Historic American Engineering Record  
Department of the Interior, Washington, D.C.

2. INDUSTRIAL CLASSIFICATION

3. PRIORITY

4. DANGER OF DEMOLITION?  
(SPECIFY THREAT)☐ YES☐ NO☐ UNKNOWN

5. DATE

6. GOVT SOURCE OF THREAT

OWNER

ADMIN

7. OWNER/ADMIN

Gallagher, N &amp; G

8. NAME(S) OF STRUCTURE

RESIDENTIAL

9. OWNER'S ADDRESS

Virginia City, NV 89440

10. STATE  
COUNTY

N V

COUNTY NAME

Storey

CITY/VICINITY

Virginia City

CONG.  
DIST.

1

STATE  
COUNTY

COUNTY NAME

CITY/VICINITY

CONG.  
DIST.

11. SITE ADDRESS (STREET &amp; NO)

Location: West side of C- Street; First structure  
South of Flowery street. Blk 144, Lt 2612. EXISTING  
SURVEYS☐ NR☒ NHL☐ HABS☐ HAER-I☐ HAER☐ NPS☐ CL6☐ CONF☐ STATE☐ COUNTY☐ LOCAL☐ OTHER

13. SPECIAL FEATURES (DESCRIBE BELOW)

☐ INTERIOR INTACT☒ EXTERIOR INTACT☒ ENVIRONS INTACT

14. UTM ZONE

EASTING

NORTHING

SIGN

SCALE

☐ 1:24☐ 1:62.5☐ OTHER

QUAD NAME

UTM ZONE

EASTING

NORTHING

SIGN

SCALE

☐ 1:24☐ 1:62.5☐ OTHER

QUAD NAME

15. CONDITION

70 ☐ EXCELLENT71 ☒ GOOD72 ☐ FAIR73 ☐ DETERIORATED74 ☐ RUINS75 ☐ UNEXPOSED76 ☐ ALTERED82 ☐ DESTROYED85 ☐ DEMOLISHED

16. INVENTORIED BY

1980 Comstock Project

AFFILIATION

HAER

DATE

August 1980

17. DESCRIPTION AND BACKGROUND HISTORY, INCLUDING CONSTRUCTION DATE(S), HISTORICAL DATE(S), PHYSICAL DIMENSIONS,  
MATERIALS, EXANT EQUIPMENT, AND IMPORTANT BUILDERS, ENGINEERS, ETC.

ARCHITECTURAL DESCRIPTION: One-story front, one-story back, three bay front, one bay aide, three bay back,  
wood frame (asphalt siding), gable roof made of corrugated steel, rectangular residential structure.

INTACT FEATURES: Double hung single pane sash windows. Glass panel door. Entry canopy.

(CONT OVER)

18. ORIGINAL USE

RESIDENCE

PRESENT USE

RESIDENCE

ADAPTIVE USE

19. REFERENCES—HISTORICAL REFERENCES, PERSONAL CONTACTS, AND/OR OTHER

(CONT OVER)

20. URBAN AREA 50,000  
POP. OR MORE?☐ YES☒ NO

21. HCRS REGION

22. PUBLIC ACCESSIBILITY

☐ YES, LIMITED☐ YES, UNLIMITED☐ NO☐ UNKNOWN

23. EDITOR

INDEXER

24. LOCATED IN AN HISTORIC DISTRICT?

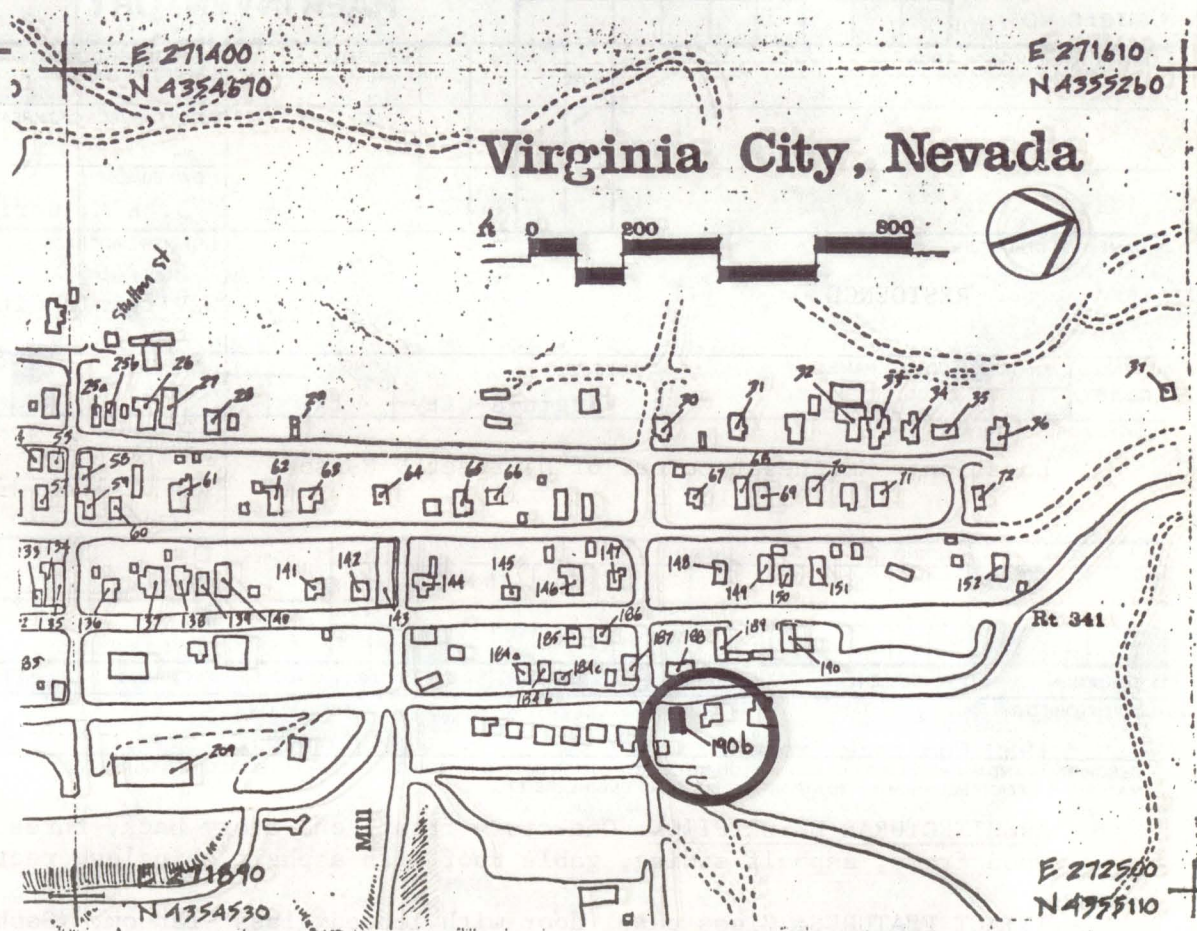
☒ YES☐ NO

NAME Virginia City National Historic Landmark

DISTRICT I.D. NO



25. PHOTOS AND SKETCH MAP OF LOCATION



DESCRIPTION (CONTINUED)

REFERENCES (CONTINUED)

ABSTRACT

HAER NO	LC	TECH REPORT	HIST REPORT	CONTEMP PHOTO	HIST PHOTO	CONTEMP DRWG	HIST DRWG	COLOR PLATE	PHOTOGRAM	SW	FILM



1. SITE I.D. NO 1901

## HAER INVENTORY

Historic American Engineering Record  
Department of the Interior, Washington, D.C.

2. INDUSTRIAL CLASSIFICATION

3. PRIORITY

4. DANGER OF DEMOLITION?  
(SPECIFY THREAT)☐ YES☐ NO☐ UNKNOWN

5. DATE

6. GOVT SOURCE OF THREAT

OWNER

ADMIN

7. OWNER/ADMIN

J. &amp; M. Christensen

8. NAME(S) OF STRUCTURE

RESIDENCE

9. OWNER'S ADDRESS

Box 496

Virginia City, NV 89440

10. STATE

N V

COUNTY NAME

CITY/VICINITY

CONG.

DIST.

1

STATE

COUNTY

COUNTY NAME

CITY/VICINITY

CONG.

DIST.

11. SITE ADDRESS (STREET &amp; NO)

Location: Northeast corner of D-Street & Carson.  
Blk. 27, lot 612. EXISTING  
SURVEYS☐ NR☒ NHL☐ HABS☐ HAER-I☐ HAER☐ NPS☐ CL6☐ CONF☐ STATE☐ COUNTY☐ LOCAL☐ OTHER

13. SPECIAL FEATURES (DESCRIBE BELOW)

☐ INTERIOR INTACT☒ EXTERIOR INTACT☒ ENVIRONS INTACT

14. UTM ZONE

EASTING

NORTHING

SIGN

SCALE

☐ 1:24☐ 1:62.5QUAD  
NAME☐ OTHER

UTM ZONE

EASTING

NORTHING

SIGN

SCALE

☐ 1:24☐ 1:62.5QUAD  
NAME☐ OTHER

15. CONDITION

70 ☐ EXCELLENT71 ☐ GOOD72 ☒ FAIR73 ☐ DETERIORATED74 ☐ RUINS75 ☐ UNEXPOSED76 ☒ ALTERED82 ☐ DESTROYED85 ☐ DEMOLISHED

16. INVENTORIED BY

AFFILIATION

DATE

1980 Comstock Project

HAER

August 1980

17. DESCRIPTION AND BACKGROUND HISTORY, INCLUDING CONSTRUCTION DATE(S), HISTORICAL DATE(S), PHYSICAL DIMENSIONS,  
MATERIALS, EXTANT EQUIPMENT, AND IMPORTANT BUILDERS, ENGINEERS, ETC.

ARCHITECTURAL DESCRIPTION: One-story front, one-story back, three bay front, three bay side, three bay back, wood frame, asphalt siding, gable roof with asphalt shingles, rectangular residential structure.

INTACT FEATURES: Glass panel door with leaded glass -ransom. Sash windows (2 over 2 Pane).

ALTERED FEATURES: Side porch, rear, and North side additions.

(CONT OVER)

18. ORIGINAL USE

RESIDENTIAL

PRESENT USE

RESIDENCE

ADAPTIVE USE

19. REFERENCES—HISTORICAL REFERENCES, PERSONAL CONTACTS, AND/OR OTHER

(CONT OVER)

20. URBAN AREA 50,000  
POP. OR MORE?☐ YES☒ NO

21. HCRS REGION

22. PUBLIC ACCESSIBILITY

☐ YES, LIMITED☐ YES, UNLIMITED☐ NO☐ UNKNOWN23. EDITOR  
INDEXER

24. LOCATED IN AN HISTORIC DISTRICT?

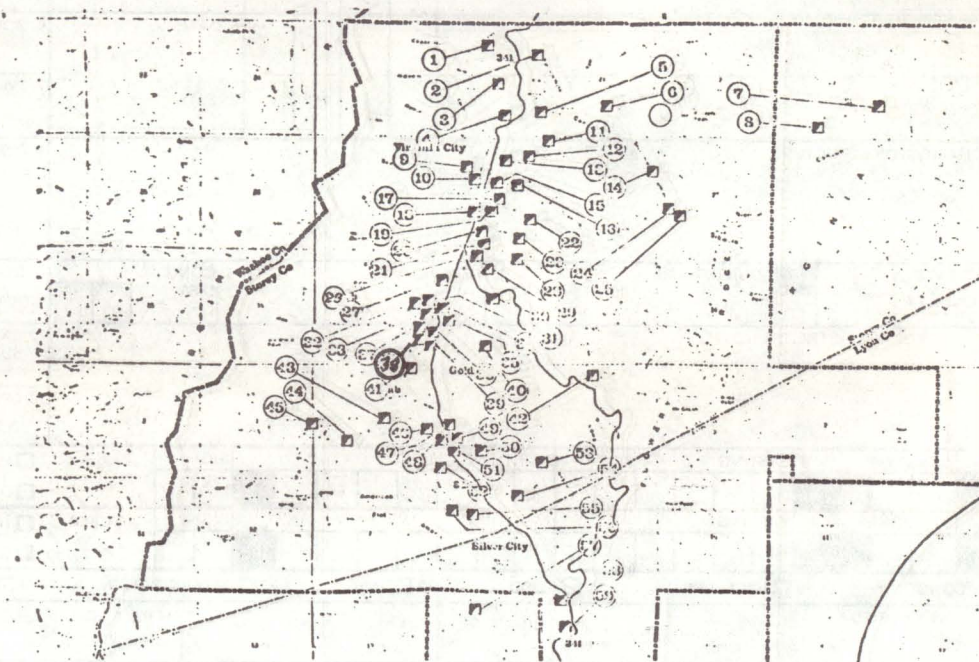
☒ YES☐ NO

NAME Virginia City National Historic Landmark

DISTRICT I.D. NO



## 25. PHOTOS AND SKETCH MAP OF LOCATION



## DESCRIPTION (CONTINUED)

## REFERENCES (CONTINUED)

[illegible]



# HAER INVENTORY

Historic American Engineering Record  
Department of the Interior, Washington, D.C.

1. SITE I.D. NO				3. PRIORITY				4. DANGER OF DEMOLITION? (SPECIFY THREAT) <input type="checkbox"/> YES <input type="checkbox"/> NO <input type="checkbox"/> UNKNOWN			
2. INDUSTRIAL CLASSIFICATION				5. DATE				6. GOVT SOURCE OF THREAT OWNER ADMIN			
8. NAME(S) OF STRUCTURE				9. OWNER'S ADDRESS				7. OWNER/ADMIN			
10. STATE COUNTY				COUNTY NAME				CITY/VICINITY			
11. SITE ADDRESS (STREET & NO)				12. EXISTING SURVEYS				13. SPECIAL FEATURES (DESCRIBE BELOW)			
14. UTM ZONE EASTING NORTHING SIGN				SCALE				QUAD NAME			
15. CONDITION				70 <input type="checkbox"/> EXCELLENT 71 <input type="checkbox"/> GOOD 72 <input type="checkbox"/> FAIR 73 <input type="checkbox"/> DETERIORATED				74 <input type="checkbox"/> RUINS 75 <input type="checkbox"/> UNEXPOSED 76 <input type="checkbox"/> ALTERED 82 <input type="checkbox"/> DESTROYED 85 <input type="checkbox"/> DEMOLISHED			
16. INVENTORIED BY				AFFILIATION				DATE			
17. DESCRIPTION AND BACKGROUND HISTORY, INCLUDING CONSTRUCTION DATE(S), HISTORICAL DATE(S), PHYSICAL DIMENSIONS, MATERIALS, EXTANT EQUIPMENT, AND IMPORTANT BUILDERS, ENGINEERS, ETC.											

(CONT OVER)

18. ORIGINAL USE		PRESENT USE		ADAPTIVE USE	
19. REFERENCES—HISTORICAL REFERENCES, PERSONAL CONTACTS, AND/OR OTHER					

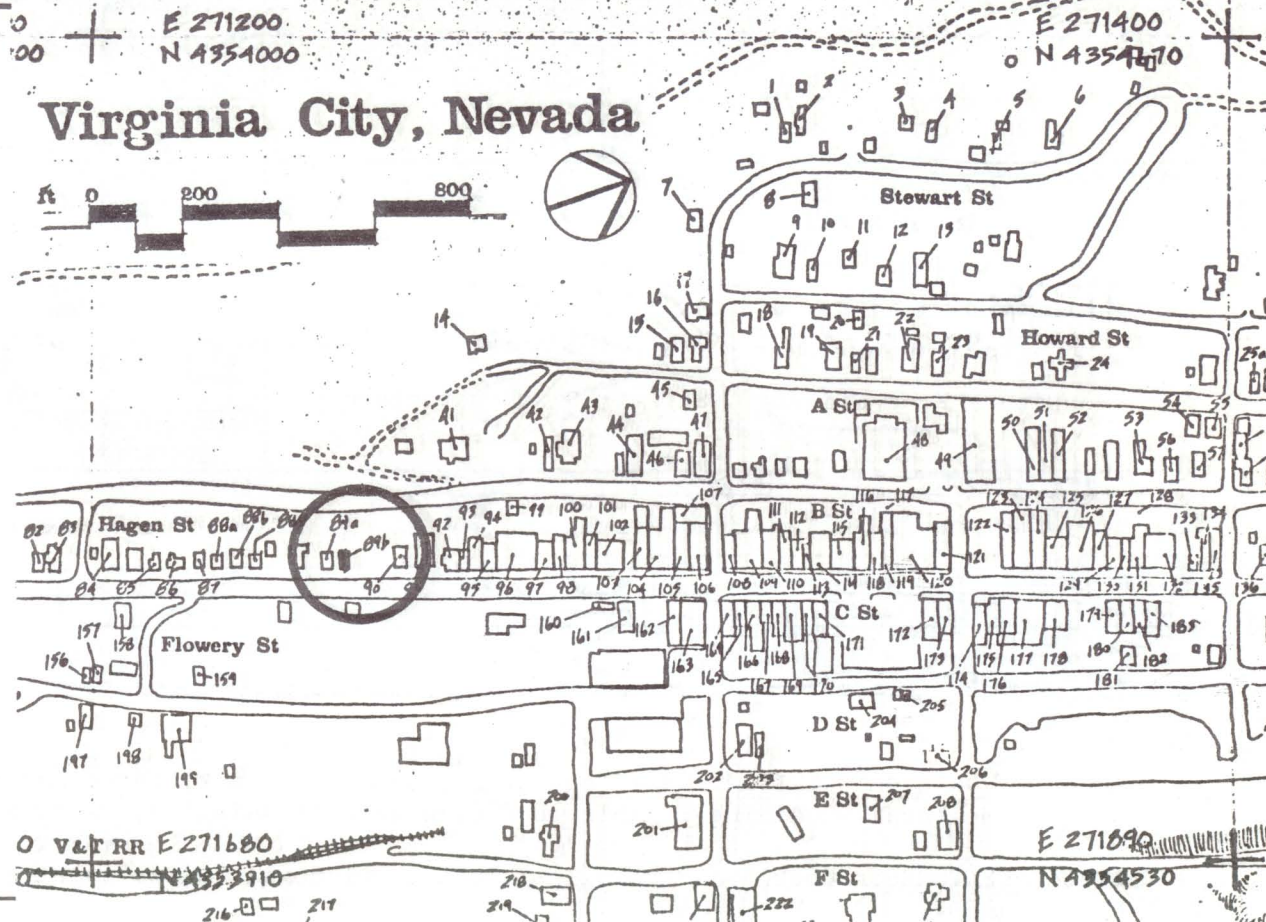
(CONT OVER)

20. URBAN AREA 50,000 POP. OR MORE? <input type="checkbox"/> YES <input type="checkbox"/> NO		21. HCRS REGION		22. PUBLIC ACCESSIBILITY <input type="checkbox"/> YES, LIMITED <input type="checkbox"/> YES, UNLIMITED <input type="checkbox"/> NO <input type="checkbox"/> UNKNOWN		23. EDITOR INDEXER	
24. LOCATED IN AN HISTORIC DISTRICT? <input type="checkbox"/> YES <input type="checkbox"/> NO		NAME		DISTRICT I.D. NO			



25. PHOTOS AND SKETCH MAP OF LOCATION

(See 89a for photograph.)



DESCRIPTION (CONTINUED)

REFERENCES (CONTINUED)

ABSTRACT

HAER NO	LC	TECH REPORT	HIST REPORT	CONTEMP PHOTO	HIST PHOTO	CONTEMP DRWG	HIST DRWG	COLOR PLATE	PHOTOGRAM	SW	FILM



1. SITE I.D. NO 39b

## HAER INVENTORY

Historic American Engineering Record  
Department of the Interior, Washington, D.C.

2. INDUSTRIAL CLASSIFICATION

3. PRIORITY

4. DANGER OF DEMOLITION?  
(SPECIFY THREAT)☐ YES☐ NO☐ UNKNOWN

5. DATE

6. GOVT SOURCE OF THREAT

OWNER

ADMIN

7. OWNER/ADMIN

Gallagher, N &amp; G.

8. NAME(S) OF STRUCTURE

RESIDENTIAL

9. OWNER'S ADDRESS

Virginia City, NV 89440

10. STATE  
COUNTY

N V

COUNTY NAME

Storey

CITY/VICINITY

Virginia City

CONG.  
DIST.

1

STATE  
COUNTY

COUNTY NAME

CITY/VICINITY

CONG.  
DIST.

11. SITE ADDRESS (STREET &amp; NO)

Location: West side of C-Street; Sixth structure  
South of Flowery. Blk. 144, Lot 1912. EXISTING  
SURVEYS☐ NR☒ NHL☐ HABS☐ HAER-I☐ HAER☐ NPS☐ CL6☐ CONF☐ STATE☐ COUNTY☐ LOCAL☐ OTHER

13. SPECIAL FEATURES (DESCRIBE BELOW)

☐ INTERIOR INTACT☒ EXTERIOR INTACT☒ ENVIRONS INTACT

14. UTM ZONE

EASTING

NORTHING

SIGN

SCALE

☐ 1:24☐ 1:62.5☐ OTHERQUAD  
NAME

UTM ZONE

EASTING

NORTHING

SIGN

SCALE

☐ 1:24☐ 1:62.5☐ OTHERQUAD  
NAME

15. CONDITION

70 ☐ EXCELLENT71 ☒ GOOD72 ☐ FAIR73 ☐ DETERIORATED74 ☐ RUINS75 ☐ UNEXPOSED76 ☐ ALTERED82 ☐ DESTROYED85 ☐ DEMOLISHED

16. INVENTORIED BY

1980 Comstock Project

AFFILIATION

HAER

DATE

August 1980

17. DESCRIPTION AND BACKGROUND HISTORY, INCLUDING CONSTRUCTION DATE(S), HISTORICAL DATE(S), PHYSICAL DIMENSIONS,  
MATERIALS, EXANT EQUIPMENT, AND IMPORTANT BUILDERS, ENGINEERS, ETC.ARCHITECTURAL DESCRIPTION: One-story front, one-story back, three bay front, three bay side, three bay back,  
wood frame (asphalt siding), gable roof with asphalt shingles, rectangular residential structure.INTACT FEATURES: Double-hung single-pane sash windows. Glass panel entry door. Four panel side door.  
Entry canopy.

(CONT OVER)

18. ORIGINAL USE

RESIDENCE

PRESENT USE

RESIDENCE

ADAPTIVE USE

19. REFERENCES—HISTORICAL REFERENCES, PERSONAL CONTACTS, AND/OR OTHER

(CONT OVER)

20. URBAN AREA 50,000  
POP. OR MORE?☐ YES☒ NO

21. HCRS REGION

22. PUBLIC ACCESSIBILITY

☐ YES, LIMITED☐ YES, UNLIMITED☐ NO☐ UNKNOWN23. EDITOR  
INDEXER

24. LOCATED IN AN HISTORIC DISTRICT?

☒ YES☐ NO

NAME

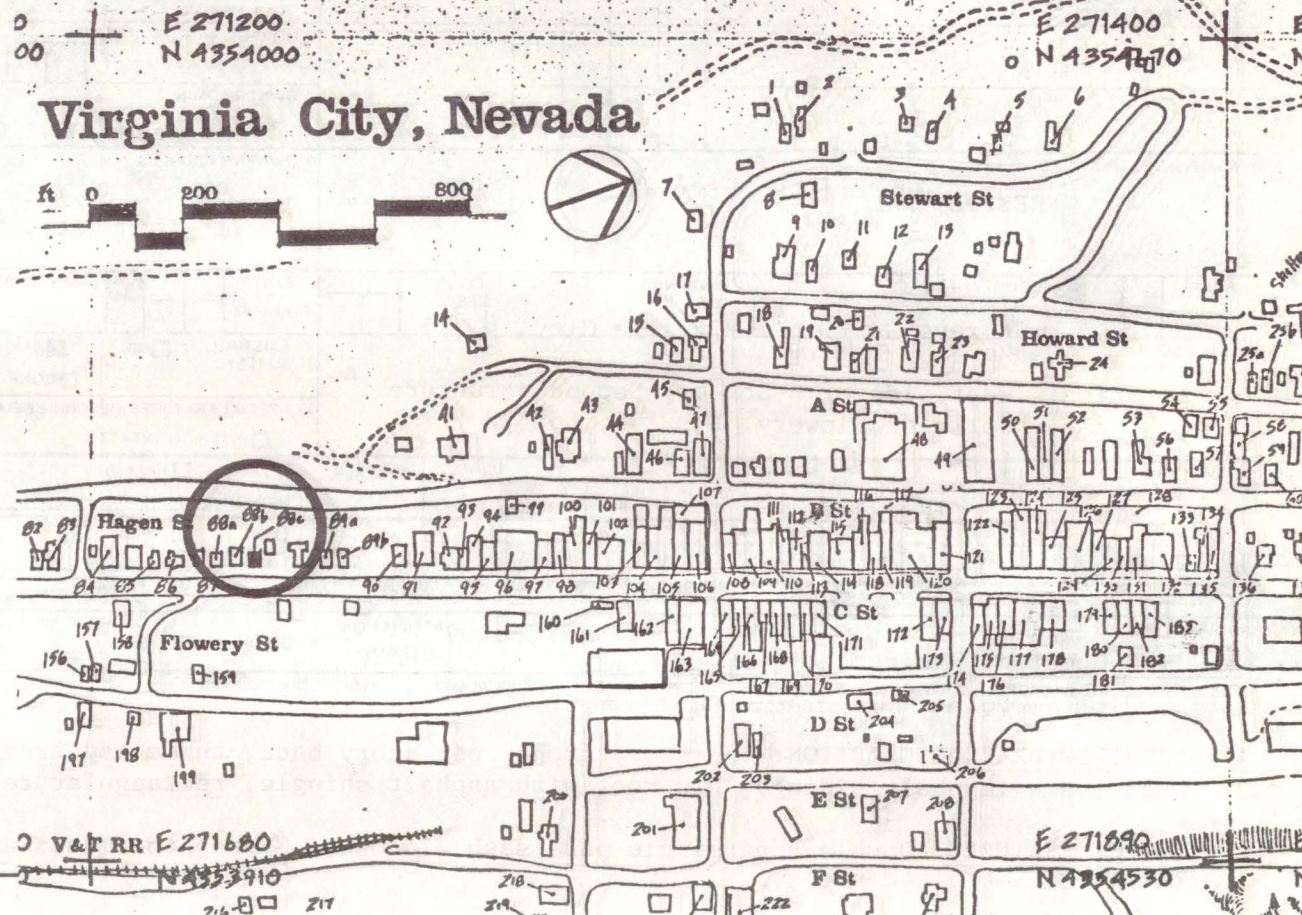
Virginia City National Historic Landmark

DISTRICT I.D. NO



25. PHOTOS AND SKETCH MAP OF LOCATION

(see 88a for photo)



DESCRIPTION (CONTINUED)

REFERENCES (CONTINUED)

ABSTRACT																			
HAER NO	LC	TECH REPORT	HIST REPORT	CONTEMP PHOTO	HIST PHOTO	CONTEMP DRWG	HIST DRWG	COLOR PLATE	PHOTOGRAM	SW	FILM								



1. SITE I.D. NO 88c

## HAER INVENTORY

Historic American Engineering Record  
Department of the Interior, Washington, D.C.

2. INDUSTRIAL CLASSIFICATION

3. PRIORITY

4. DANGER OF DEMOLITION?  
(SPECIFY THREAT)☐ YES ☐ NO ☐ UNKNOWN

5. DATE

6. GOVT SOURCE OF THREAT

OWNER

ADMIN

7. OWNER/ADMIN

Gallagher, N &amp; G

8. NAME(S) OF STRUCTURE

RESIDENTIAL

9. OWNER'S ADDRESS

Virginia City, NV 89440

10. STATE  
COUNTY

N V

COUNTY NAME

Storey

CITY/VICINITY

Virginia City

CONG.  
DIST.

1

STATE  
COUNTY

COUNTY NAME

CITY/VICINITY

CONG.  
DIST.

11. SITE ADDRESS (STREET &amp; NO)

Location: West side of C-Street; Second structure  
North of Flowery. Blk 144, Lot 2212. EXISTING  
SURVEYS☐ NR☒ NHL☐ HABS☐ HAER-I☐ HAER☐ NPS☐ CL6☐ CONF☐ STATE☐ COUNTY☐ LOCAL☐ OTHER

13. SPECIAL FEATURES (DESCRIBE BELOW)

☐ INTERIOR INTACT☒ EXTERIOR INTACT☒ ENVIRONS INTACT

14. UTM ZONE

EASTING

NORTHING

SIGN

SCALE

☐ 1:24☐ 1:62.5

QUAD

NAME

UTM ZONE

EASTING

NORTHING

SIGN

SCALE

☐ 1:24☐ 1:62.5

QUAD

NAME

15. CONDITION

70 ☐ EXCELLENT71 ☒ GOOD72 ☐ FAIR73 ☐ DETERIORATED74 ☐ RUINS75 ☐ UNEXPOSED76 ☐ ALTERED82 ☐ DESTROYED85 ☐ DEMOLISHED

16. INVENTORIED BY

1980 Comstock Project

AFFILIATION

HAER

DATE

August 1980

17. DESCRIPTION AND BACKGROUND HISTORY, INCLUDING CONSTRUCTION DATE(S), HISTORICAL DATE(S), PHYSICAL DIMENSIONS,  
MATERIALS, EXTANT EQUIPMENT, AND IMPORTANT BUILDERS, ENGINEERS, ETC.

ARCHITECTURAL DESCRIPTION: One-story front, one-story back, three bay front, three bay side, three bay back,  
wood frame (asphalt siding), hip roof with asphalt shingle, rectangular residential structure.

INTACT FEATURES: Double hung single pane sash windows. Glass panel door and entry canopy.

(CONT OVER)

18. ORIGINAL USE

RESIDENTIAL

PRESENT USE

RESIDENTIAL

ADAPTIVE USE

19. REFERENCES—HISTORICAL REFERENCES, PERSONAL CONTACTS, AND/OR OTHER

(CONT OVER)

20. URBAN AREA 50,000  
POP. OR MORE?☐ YES ☒ NO

21. HCRS REGION

22. PUBLIC ACCESSIBILITY

☐ YES, LIMITED☐ YES, UNLIMITED☐ NO☐ UNKNOWN

23. EDITOR

INDEXER

24. LOCATED IN AN HISTORIC DISTRICT?

☒ YES☐ NO

NAME Virginia City National Historic Landmark

DISTRICT I.D. NO



25. PHOTOS AND SKETCH MAP OF LOCATION

(see 88a for photo)

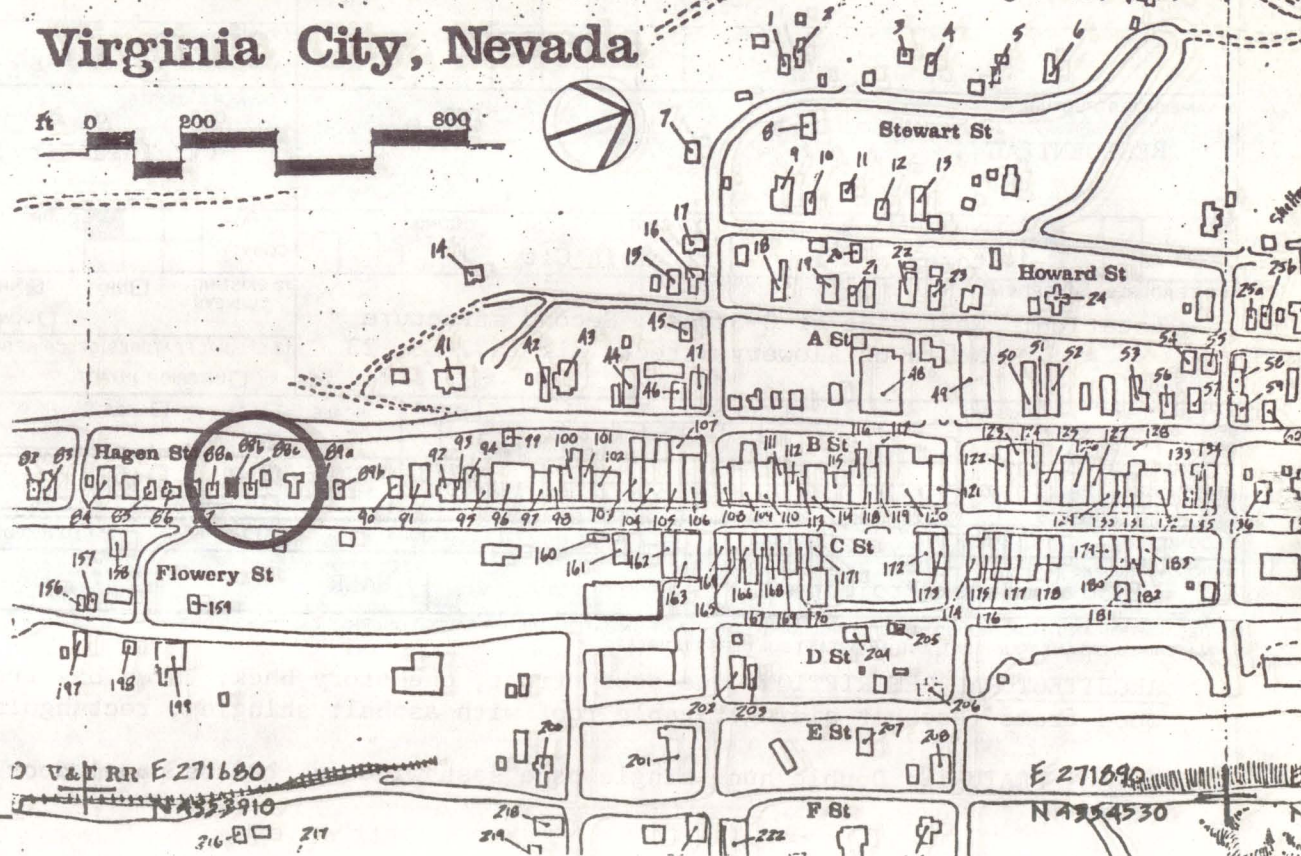
00 + E 271200  
N 4354000

# Virginia City, Nevada

ft 0 200 800



E 271400  
N 435470



DESCRIPTION (CONTINUED)

REFERENCES (CONTINUED)

ABSTRACT

HAER NO	LC	TECH REPORT	HIST REPORT	CONTEMP PHOTO	HIST PHOTO	CONTEMP DRWG	HIST DRWG	COLOR PLATE	PHOTOGRAM	SW	FILM



# HAER INVENTORY

Historic American Engineering Record  
Department of the Interior, Washington, D.C.

1. SITE I.D. NO 88b		3. PRIORITY		4. DANGER OF DEMOLITION? (SPECIFY THREAT) <input type="checkbox"/> YES <input type="checkbox"/> NO <input type="checkbox"/> UNKNOWN	
2. INDUSTRIAL CLASSIFICATION		5. DATE		6. GOVT SOURCE OF THREAT OWNER ADMIN	
8. NAME(S) OF STRUCTURE  RESIDENTIAL		9. OWNER'S ADDRESS  Virginia City, NV 89440			
10. STATE COUNTY NV Storey		CITY/VICINITY Virginia City		CONG. DIST. 1	
11. SITE ADDRESS (STREET & NO)  Location: West side of C-Street; Second structure North of Flowery Street. Blk 144, Lot 23		12. EXISTING SURVEYS <input type="checkbox"/> NR <input checked="" type="checkbox"/> NHL <input type="checkbox"/> HABS <input type="checkbox"/> HAER-I <input type="checkbox"/> HAER <input type="checkbox"/> NPS <input type="checkbox"/> CL6 <input type="checkbox"/> CONF <input type="checkbox"/> STATE <input type="checkbox"/> COUNTY <input type="checkbox"/> LOCAL <input type="checkbox"/> OTHER			
13. SPECIAL FEATURES (DESCRIBE BELOW) <input type="checkbox"/> INTERIOR INTACT <input checked="" type="checkbox"/> EXTERIOR INTACT <input checked="" type="checkbox"/> ENVIRONS INTACT					
14. UTM ZONE EASTING NORTHING SIGN SCALE		QUAD NAME			
15. CONDITION 70 <input type="checkbox"/> EXCELLENT 71 <input checked="" type="checkbox"/> GOOD 72 <input type="checkbox"/> FAIR 73 <input type="checkbox"/> DETERIORATED 74 <input type="checkbox"/> RUINS 75 <input type="checkbox"/> UNEXPOSED 76 <input type="checkbox"/> ALTERED 82 <input type="checkbox"/> DESTROYED 85 <input type="checkbox"/> DEMOLISHED					
16. INVENTORIED BY 1980 Comstock Project		AFFILIATION HAER		DATE August 1980	
17. DESCRIPTION AND BACKGROUND HISTORY, INCLUDING CONSTRUCTION DATE(S), HISTORICAL DATE(S), PHYSICAL DIMENSIONS, MATERIALS, EXTANT EQUIPMENT, AND IMPORTANT BUILDERS, ENGINEERS, ETC.					
<p><u>ARCHITECTURAL DESCRIPTION:</u> One-story front, one-story back, three bay front, three bay side, three bay back, wood frame (asphalt siding), gable roof with asphalt shingles, rectangular residential structure.</p> <p><u>INTACT FEATURES:</u> Double hung single pane sash windows. Glass panel door and entry canopy.</p>					
(CONT OVER)					
18. ORIGINAL USE RESIDENCE		PRESENT USE RESIDENCE		ADAPTIVE USE	
19. REFERENCES—HISTORICAL REFERENCES, PERSONAL CONTACTS, AND/OR OTHER					
(CONT OVER)					
20. URBAN AREA 50,000 POP. OR MORE? <input type="checkbox"/> YES <input checked="" type="checkbox"/> NO		21. HCRS REGION		22. PUBLIC ACCESSIBILITY <input type="checkbox"/> YES, LIMITED <input type="checkbox"/> YES, UNLIMITED <input type="checkbox"/> NO <input type="checkbox"/> UNKNOWN	
23. EDITOR INDEXER					
24. LOCATED IN AN HISTORIC DISTRICT? <input checked="" type="checkbox"/> YES <input type="checkbox"/> NO		NAME Virginia City National Historic Landmark		DISTRICT I.D. NO	



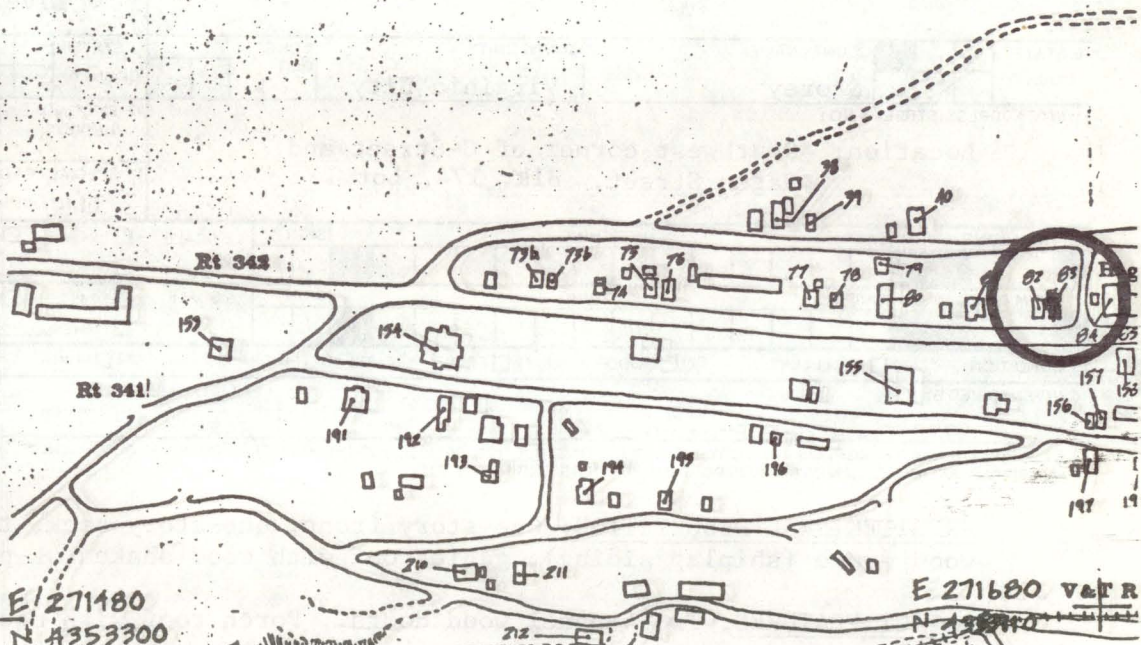
25. PHOTOS AND SKETCH MAP OF LOCATION

(see 82 for photo)

# Virginia City, Nevada

E 271000  
N 4353420

E 271200  
N 4354000



E 271480  
N 4353300

E 271680 V&R  
N 4354000

DESCRIPTION (CONTINUED)

REFERENCES (CONTINUED)

ABSTRACT	HAER NO	LC	TECH REPORT	HIST REPORT	CONTEMP PHOTO	HIST PHOTO	CONTEMP DRWG	HIST DRWG	COLOR PLATE	PHOTOGRAM	SW	FILM



## HAER INVENTORY

Historic American Engineering Record  
Department of the Interior, Washington, D.C.

1. SITE I.D. NO 83

2. INDUSTRIAL CLASSIFICATION

3. PRIORITY

4. DANGER OF DEMOLITION?  
(SPECIFY THREAT)☐ YES☐ NO☐ UNKNOWN

5. DATE

6. GOVT SOURCE OF THREAT

OWNER

ADMIN

7. OWNER/ADMIN

William J. Knorr

8. NAME(S) OF STRUCTURE

RESIDENTIAL

9. OWNER'S ADDRESS

6910 Madden Ave.  
Live Oaks, CA 9393310. STATE  
COUNTY NV

COUNTY NAME

Storey

CITY/VICINITY

Virginia City

CONG.  
DIST. 1STATE  
COUNTY

COUNTY NAME

CITY/VICINITY

CONG.  
DIST.

11. SITE ADDRESS (STREET &amp; NO)

Location: Southwest corner of C-Street and  
Hagen Street. Blk. 174, Lot 112. EXISTING  
SURVEYS☐ NR☐ NHL☐ HABS☐ HAER-I☐ HAER☐ NPS☐ CL6☐ CONF☐ STATE☐ COUNTY☐ LOCAL☐ OTHER

13. SPECIAL FEATURES (DESCRIBE BELOW)

☐ INTERIOR INTACT☐ EXTERIOR INTACT☐ ENVIRONS INTACT14. UTM ZONE EASTING NORTHING SIGN  
UTM ZONE EASTING NORTHING SIGN

SCALE

☐ 1:24☐ 1:62.5☐ OTHERQUAD  
NAME

SCALE

☐ 1:24☐ 1:62.5☐ OTHERQUAD  
NAME15. CONDITION 70 ☐ EXCELLENT 71 ☐ GOOD 72 ☐ FAIR 73 ☐ DETERIORATED74 ☐ RUINS75 ☐ UNEXPOSED76 ☐ ALTERED82 ☐ DESTROYED85 ☐ DEMOLISHED

16. INVENTORIED BY

1980 Comstock Project

AFFILIATION

HAER

DATE

August 1980

17. DESCRIPTION AND BACKGROUND HISTORY, INCLUDING CONSTRUCTION DATE(S), HISTORICAL DATE(S), PHYSICAL DIMENSIONS,  
MATERIALS, EXTANT EQUIPMENT, AND IMPORTANT BUILDERS, ENGINEERS, ETC.ARCHITECTURAL DESCRIPTION: One-story front, one-story back, two bay front, two bay side, three bay back,  
wood frame (shiplap siding), gable roof with wood shakes, L-plan residential structure.INTACT FEATURES: Two 4-panel wood doors. Porch roof with square wood posts. Sash windows (6 over 6 Panes).ALTERED FEATURES: Shed addition to rear.MISSING FEATURES: Front porch decking missing.

(CONT OVER)

18. ORIGINAL USE

RESIDENTIAL

PRESENT USE

RESIDENCE

ADAPTIVE USE

19. REFERENCES—HISTORICAL REFERENCES, PERSONAL CONTACTS, AND/OR OTHER

(CONT OVER)

20. URBAN AREA 50,000  
POP. OR MORE? ☐ YES ☐ NO

21. HCRS REGION

22. PUBLIC ACCESSIBILITY

☐ YES, LIMITED☐ YES, UNLIMITED☐ NO☐ UNKNOWN23. EDITOR  
INDEXER

24. LOCATED IN AN HISTORIC DISTRICT?

☐ YES☐ NO

NAME Virginia City National Historic Landmark

DISTRICT I.D. NO



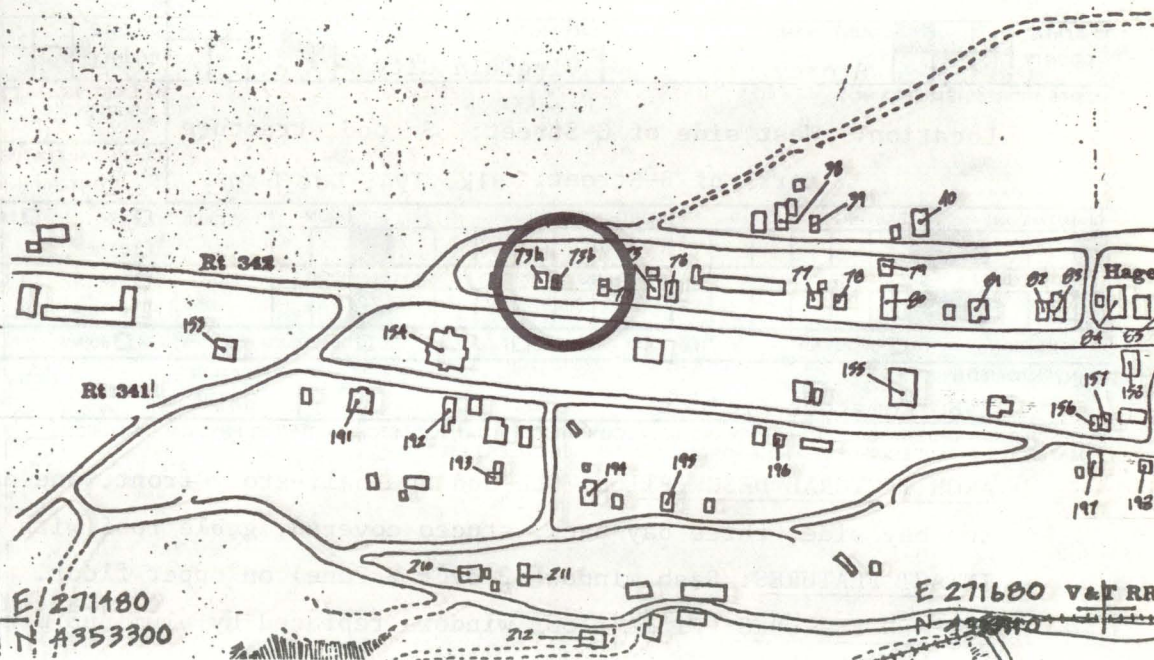
25. PHOTOS AND SKETCH MAP OF LOCATION

(see 73A for photo.)

# Virginia City, Nevada

E 271000  
N 4353420

E 271200  
N 4354000



DESCRIPTION (CONTINUED)

REFERENCES (CONTINUED)

ABSTRACT

HAER NO	LC	TECH REPORT	HIST REPORT	CONTEMP PHOTO	HIST PHOTO	CONTEMP DRWG	HIST DRWG	COLOR PLATE	PHOTOGRAM	SW	FILM



1. SITE I.D. NO. 73b

## HAER INVENTORY

Historic American Engineering Record  
Department of the Interior, Washington, D.C.

2. INDUSTRIAL CLASSIFICATION

3. PRIORITY

4. DANGER OF DEMOLITION?  
(SPECIFY THREAT)☐ YES☐ NO☐ UNKNOWN

5. DATE

6. GOVT SOURCE OF THREAT

OWNER

ADMIN

7. OWNER/ADMIN

Angelo Petrini

8. NAME(S) OF STRUCTURE

RESIDENTIAL

9. OWNER'S ADDRESS

Virginia City, NV 89440

10. STATE  
COUNTY

N V

COUNTY NAME

Storey

CITY/VICINITY

Virginia City

CONG.  
DIST.

1

STATE  
COUNTY

COUNTY NAME

CITY/VICINITY

CONG.  
DIST.

11. SITE ADDRESS (STREET &amp; NO.)

Location: West side of C-Street; Second structure

North of B-Street. Blk. 194, Lot 6

12. EXISTING  
SURVEYS☐ NR☒ NHL☐ HABS☐ HAER-I☐ HAER☐ NPS☐ CL6☐ CONF☐ STATE☐ COUNTY☐ LOCAL☐ OTHER

13. SPECIAL FEATURES (DESCRIBE BELOW)

☐ INTERIOR INTACT☒ EXTERIOR INTACT☒ ENVIRONS INTACT

14. UTM ZONE

EASTING

NORTHING

SIGN

SCALE

☐ 1:24☐ 1:62.5

QUAD

NAME

☐ OTHER

UTM ZONE

EASTING

NORTHING

SIGN

SCALE

☐ 1:24☐ 1:62.5

QUAD

NAME

☐ OTHER

15. CONDITION

70 ☐ EXCELLENT71 ☒ GOOD72 ☐ FAIR73 ☐ DETERIORATED74 ☐ RUINS75 ☐ UNEXPOSED76 ☒ ALTERED82 ☐ DESTROYED85 ☐ DEMOLISHED

16. INVENTORIED BY

1980 Comstock Project

AFFILIATION

HAER

DATE

August 1980

17. DESCRIPTION AND BACKGROUND HISTORY, INCLUDING CONSTRUCTION DATE(S), HISTORICAL DATE(S), PHYSICAL DIMENSIONS,  
MATERIALS, EXTANT EQUIPMENT, AND IMPORTANT BUILDERS, ENGINEERS, ETC.

ARCHITECTURAL DESCRIPTION: One and one-half-story front, one and one-half-story back, three bay front, two bay side, three bay back, stucco covered, gable roof with asphalt shingles, rectangular residence.

INTACT FEATURES: Sash window (2 over 2 Pane) on upper floor. Side and end porch with square posts.

ALTERED FEATURES: First floor windows replaced by aluminum frame picture and sliding windows.

(CONT OVER)

18. ORIGINAL USE

RESIDENTIAL

PRESENT USE

RESIDENCE

ADAPTIVE USE

19. REFERENCES—HISTORICAL REFERENCES, PERSONAL CONTACTS, AND/OR OTHER

(CONT OVER)

20. URBAN AREA 50,000  
POP. OR MORE?☐ YES☒ NO

21. HCRS REGION

22. PUBLIC ACCESSIBILITY

☐ YES, LIMITED☐ YES, UNLIMITED☐ NO☐ UNKNOWN23. EDITOR  
INDEXER

24. LOCATED IN AN HISTORIC DISTRICT?

☒ YES☐ NO

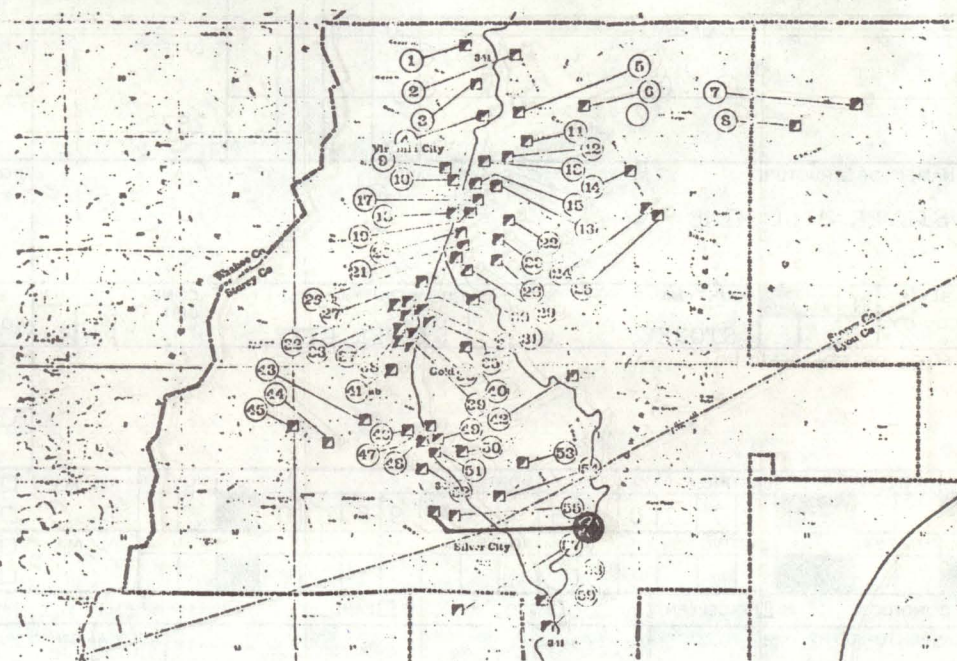
NAME

Virginia City National Historic Landmark

DISTRICT I.D. NO.



# 25. PHOTOS AND SKETCH MAP OF LOCATION



## DESCRIPTION (CONTINUED)

## REFERENCES (CONTINUED)

ABSTRACT											
HAER NO	LC	TECH REPORT	HIST REPORT	CONTEMP PHOTO	HIST PHOTO	CONTEMP DRWG	HIST DRWG	COLOR PLATE	PHOTOGRAM	SW	FILM



1. SITE I.D. NO 56

## HAER INVENTORY

Historic American Engineering Record  
Department of the Interior, Washington, D.C.

2. INDUSTRIAL CLASSIFICATION

EXTRAC

0 0 5 2

3. PRIORITY

4. DANGER OF DEMOLITION?  
(SPECIFY THREAT)☐ YES☐ NO☐ UNKNOWN

5. DATE

1872

6. GOVT SOURCE OF THREAT

OWNER

ADMIN

7. OWNER/ADMIN

8. NAME(S) OF STRUCTURE

SILVER HILL MINE

9. OWNER'S ADDRESS

10. STATE  
COUNTY

N V

COUNTY NAME

STOREY

CITY/VICINITY

SILVER CITY

CONG.  
DIST.STATE  
COUNTY

COUNTY NAME

CITY/VICINITY

CONG.  
DIST.

11. SITE ADDRESS (STREET &amp; NO.)

12. EXISTING  
SURVEYS☒ NR☒ NHL☐ HABS☐ HAER-I☐ HAER☐ NPS☐ CL6☐ CONF☐ STATE☐ COUNTY☐ LOCAL☐ OTHER

13. SPECIAL FEATURES (DESCRIBE BELOW)

☐ INTERIOR INTACT☐ EXTERIOR INTACT☐ ENVIRONS INTACT

14. UTM ZONE EASTING NORTHING SIGN

UTM ZONE EASTING NORTHING SIGN

SCALE ☐ 1:24 ☐ 1:62.5☐ OTHER

QUAD

NAME

SCALE ☐ 1:24 ☐ 1:62.5☐ OTHER

QUAD

NAME

15. CONDITION 70 ☐ EXCELLENT 71 ☐ GOOD 72 ☐ FAIR 73 ☐ DETERIORATED 74 ☐ RUINS 75 ☐ UNEXPOSED 76 ☐ ALTERED 82 ☐ DESTROYED 85 ☐ DEMOLISHED

16. INVENTORIED BY

Richard Hellinger

AFFILIATION

HAER Historian

DATE

July 1980

17. DESCRIPTION AND BACKGROUND HISTORY, INCLUDING CONSTRUCTION DATE(S), HISTORICAL DATE(S), PHYSICAL DIMENSIONS, MATERIALS, EXTANT EQUIPMENT, AND IMPORTANT BUILDERS, ENGINEERS, ETC.

The Silver Hill claim was made up of the original Silver Hill, Waller's Defeat, Lucerne, St. Louis and Echo claims near the Hartford and Justice properties. These claims were all staked in 1859 along the Silver City branch of the Comstock Lode. In 1872, the Silver Hill Mining Company acquired the other four claims and started a 3-compartment shaft. Production was recorded until 1939.

(CONT OVER)

18. ORIGINAL USE

PRESENT USE

ADAPTIVE USE

19. REFERENCES—HISTORICAL REFERENCES, PERSONAL CONTACTS, AND/OR OTHER

Nevada Writer's Project, WPA, 1940

(CONT OVER)

20. URBAN AREA 50,000  
POP. OR MORE? ☐ YES ☒ NO

21. HCRS REGION

22. PUBLIC ACCESSIBILITY

☒ YES, LIMITED☐ YES, UNLIMITED☐ NO☐ UNKNOWN

23. EDITOR

INDEXER

24. LOCATED IN AN HISTORIC DISTRICT?

☒ YES☐ NO

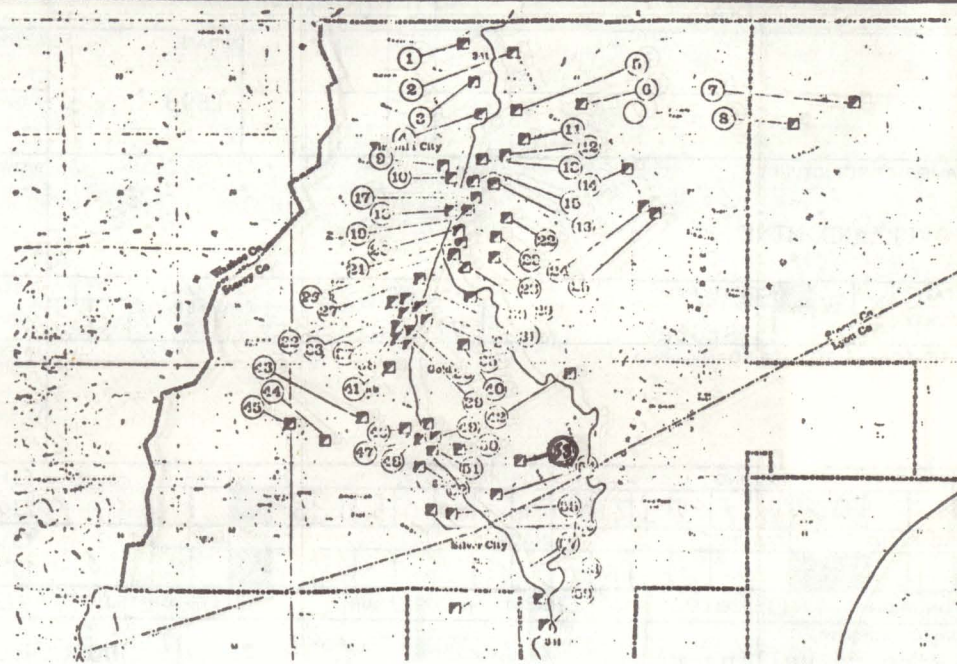
NAME

Virginia City National Historic Landmark

DISTRICT I.D. NO



## 25. PHOTOS AND SKETCH MAP OF LOCATION



## DESCRIPTION (CONTINUED)

## REFERENCES (CONTINUED)

[illegible]



1. SITE I.D. NO

53

## HAER INVENTORY

Historic American Engineering Record  
Department of the Interior, Washington, D.C.

2. INDUSTRIAL CLASSIFICATION

EXTRAC

0 0 5 2

3. PRIORITY

4. DANGER OF DEMOLITION?  
(SPECIFY THREAT)☐ YES☐ NO☐ UNKNOWN

5. DATE

1893

6. GOVT SOURCE OF THREAT

OWNER

ADMIN

7. OWNER/ADMIN

8. NAME(S) OF STRUCTURE

OVERLAND MINE

9. OWNER'S ADDRESS

10. STATE

COUNTY

N

V

COUNTY NAME

Storey

CITY/VICINITY

Virginia City

CONG.  
DIST.STATE  
COUNTY

COUNTY NAME

CITY/VICINITY

CONG.  
DIST.

11. SITE ADDRESS (STREET &amp; NO)

12. EXISTING  
SURVEYS☒ NR☒ NHL☐ HABS☐ HAER-I☐ HAER☐ NPS☐ CL6☐ CONF☐ STATE☐ COUNTY☐ LOCAL☐ OTHER

13. SPECIAL FEATURES (DESCRIBE BELOW)

☐ INTERIOR INTACT☐ EXTERIOR INTACT☐ ENVIRONS INTACT

14. UTM ZONE

EASTING

NORTHING

SIGN

SCALE

☐ 1:24☐ 1:62.5QUAD  
NAME☐ OTHER

UTM ZONE

EASTING

NORTHING

SIGN

SCALE

☐ 1:24☐ 1:62.5QUAD  
NAME☐ OTHER

15. CONDITION

70 ☐ EXCELLENT71 ☐ GOOD72 ☐ FAIR73 ☐ DETERIORATED74 ☐ RUINS75 ☐ UNEXPOSED76 ☐ ALTERED82 ☐ DESTROYED85 ☐ DEMOLISHED

16. INVENTORIED BY

Richard Hellinger

AFFILIATION

HAER Historian

DATE

July 1980

17. DESCRIPTION AND BACKGROUND HISTORY, INCLUDING CONSTRUCTION DATE(S), HISTORICAL DATE(S), PHYSICAL DIMENSIONS,  
MATERIALS, EXTANT EQUIPMENT, AND IMPORTANT BUILDERS, ENGINEERS, ETC.

The Overland Mine consisted of a group of 26 patented and many unpatented claims lying easterly from the Devil's Gate in Storey County. The Overland, in 1931, had a 550 foot inclined shaft and constructed a 10 stamp amalgamating mill. The property is usually referred to as the Overland Mine and Mill and the ownership was first with the Comstock Silver Mining Company, then the Nevada Securities Company. Between 1934-36, the mine reported a production of \$66,301. During those years, a cyanide and flotation annex were added to the mill and ore from both company and lease operations were milled. In October 1942, under the War Production Board Order L 208, the mine and mill workings were closed.

(CONT OVER)

18. ORIGINAL USE

PRESENT USE

ADAPTIVE USE

19. REFERENCES—HISTORICAL REFERENCES, PERSONAL CONTACTS, AND/OR OTHER

Mineral Resources of Storey and Lyon Counties, C. Stoddard, UNR Bulletin, v. 44, n. 1, p. 46.

(CONT OVER)

20. URBAN AREA 50,000  
POP. OR MORE?☐ YES☒ NO

21. HCRS REGION

22. PUBLIC ACCESSIBILITY

☒ YES, LIMITED☐ YES, UNLIMITED☐ NO☐ UNKNOWN23. EDITOR  
INDEXER

24. LOCATED IN AN HISTORIC DISTRICT?

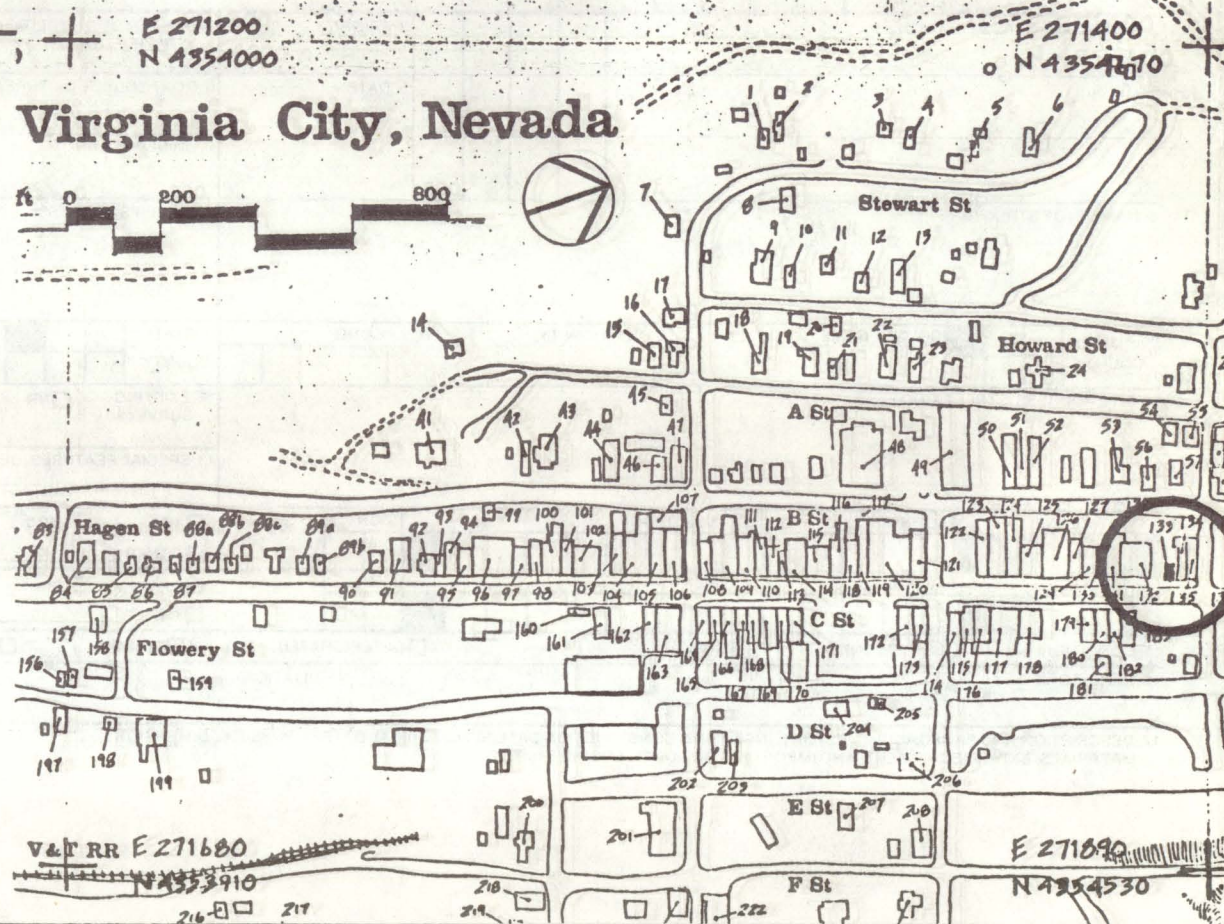
☒ YES☐ NO

NAME Virginia City National Historic Landmark

DISTRICT I.D. NO



25. PHOTOS AND SKETCH MAP OF LOCATION



DESCRIPTION (CONTINUED)

REFERENCES (CONTINUED)

ABSTRACT											
HAER NO	LC	TECH REPORT	HIST REPORT	CONTEMP PHOTO	HIST PHOTO	CONTEMP DRWG	HIST DRWG	COLOR PLATE	PHOTOGRAM	SW	FILM



1. SITE I.D. NO.

## HAER INVENTORY

Historic American Engineering Record  
Department of the Interior, Washington, D.C.

2. INDUSTRIAL CLASSIFICATION

3. PRIORITY

4. DANGER OF DEMOLITION?  
(SPECIFY THREAT)☐ YES☐ NO☐ UNKNOWN

5. DATE

6. GOVT SOURCE OF THREAT

OWNER

ADMIN

7. OWNER/ADMIN

8. NAME(S) OF STRUCTURE

9. OWNER'S ADDRESS

10. STATE  
COUNTY

COUNTY NAME

CITY/VICINITY

CONG.  
DIST.STATE  
COUNTY

COUNTY NAME

CITY/VICINITY

CONG.  
DIST.

11. SITE ADDRESS (STREET &amp; NO.)

12. EXISTING  
SURVEYS☐ NR☐ NHL☐ HABS☐ HAER-I☐ HAER☐ NPS☐ CL6☐ CONF☐ STATE☐ COUNTY☐ LOCAL☐ OTHER

13. SPECIAL FEATURES (DESCRIBE BELOW)

☐ INTERIOR INTACT☐ EXTERIOR INTACT☐ ENVIRONS INTACT

14. UTM ZONE

EASTING

NORTHING

SIGN

SCALE

☐ 1:24☐ 1:62.5QUAD  
NAME☐ OTHERQUAD  
NAME

UTM ZONE

EASTING

NORTHING

SIGN

SCALE

☐ 1:24☐ 1:62.5QUAD  
NAME☐ OTHERQUAD  
NAME

15. CONDITION

70 ☐ EXCELLENT71 ☐ GOOD72 ☐ FAIR73 ☐ DETERIORATED74 ☐ RUINS75 ☐ UNEXPOSED76 ☐ ALTERED82 ☐ DESTROYED85 ☐ DEMOLISHED

16. INVENTORIED BY

AFFILIATION

DATE

17. DESCRIPTION AND BACKGROUND HISTORY, INCLUDING CONSTRUCTION DATE(S), HISTORICAL DATE(S), PHYSICAL DIMENSIONS,  
MATERIALS, EXTANT EQUIPMENT, AND IMPORTANT BUILDERS, ENGINEERS, ETC.

(CONT OVER)

18. ORIGINAL USE

PRESENT USE

ADAPTIVE USE

19. REFERENCES—HISTORICAL REFERENCES, PERSONAL CONTACTS, AND/OR OTHER

(CONT OVER)

20. URBAN AREA 50,000  
POP. OR MORE?☐ YES☐ NO

21. HCRS REGION

22. PUBLIC ACCESSIBILITY

☐ YES, LIMITED☐ YES, UNLIMITED☐ NO☐ UNKNOWN23. EDITOR  
INDEXER

24. LOCATED IN AN HISTORIC DISTRICT?

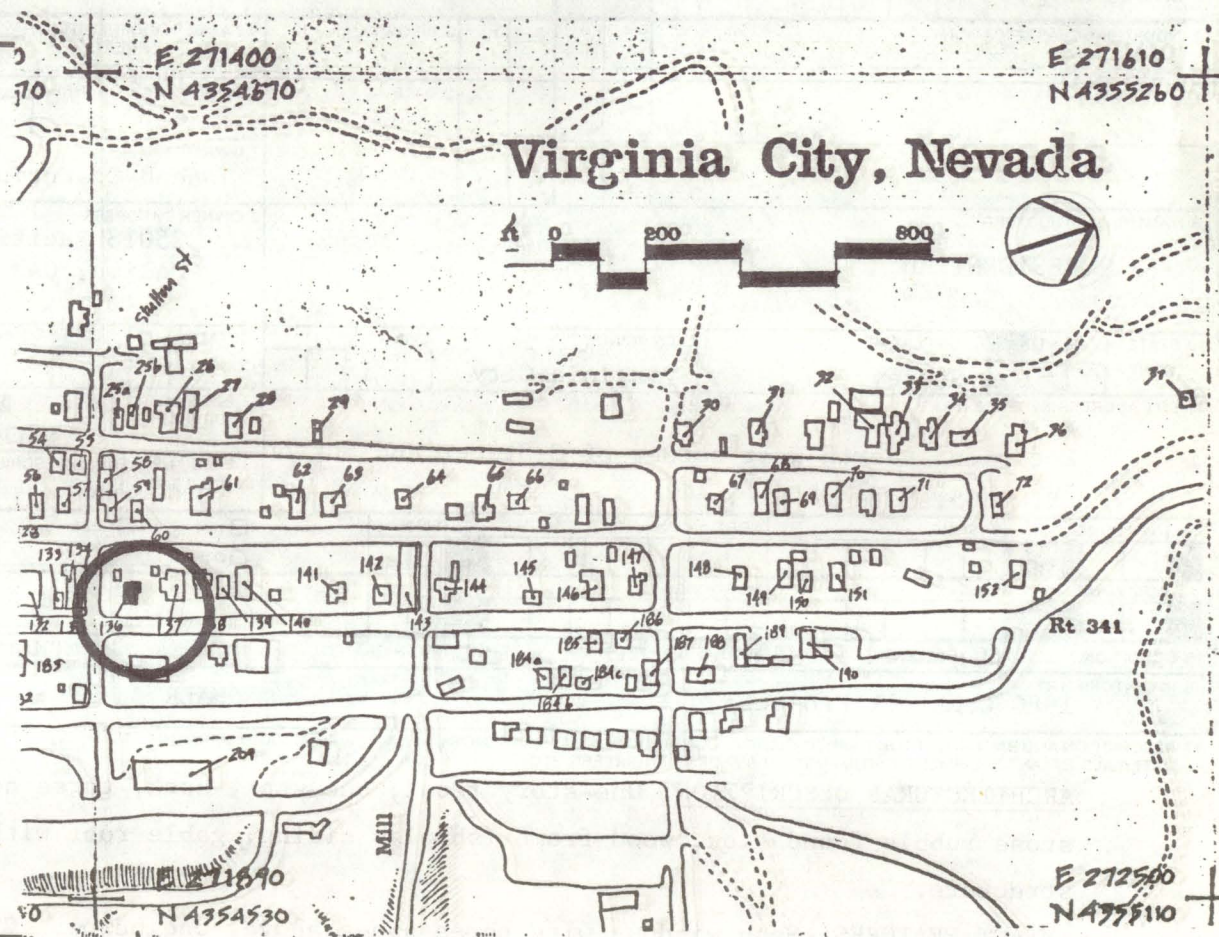
☐ YES☐ NO

NAME

DISTRICT I.D. NO.



25. PHOTOS AND SKETCH MAP OF LOCATION



DESCRIPTION (CONTINUED)

REFERENCES (CONTINUED)

ABSTRACT													
HAER NO	LC	TECH REPORT	HIST REPORT	CONTEMP PHOTO	HIST PHOTO	CONTEMP DRWG	HIST DRWG	COLOR PLATE	PHOTOGRAM	SW	FILM		



1. SITE I.D. NO 136

## HAER INVENTORY

Historic American Engineering Record  
Department of the Interior, Washington, D.C.

2. INDUSTRIAL CLASSIFICATION

3. PRIORITY

4. DANGER OF DEMOLITION?  
(SPECIFY THREAT)☐ YES ☐ NO ☐ UNKNOWN

5. DATE

6. GOVT SOURCE OF THREAT

OWNER

ADMIN

7. OWNER/ADMIN

Joseph Cosentino

8. NAME(S) OF STRUCTURE

RESIDENTIAL

9. OWNER'S ADDRESS

25018 Pacific Coast Highway  
Malibu, CA10. STATE  
COUNTY

N V

COUNTY NAME

Storey

CITY/VICINITY

Virginia City

CONG.  
DIST.

1

STATE  
COUNTY

COUNTY NAME

CITY/VICINITY

CONG.  
DIST.

11. SITE ADDRESS (STREET &amp; NO)

Location: North West corner of C-Street and Sutton  
Blk. 65, Lots 14 & 1512. EXISTING  
SURVEYS☐ NR☒ NHL☐ HABS☐ HAER-I☐ HAER☐ NPS☐ CL6☐ CONF☐ STATE☐ COUNTY☐ LOCAL☐ OTHER

13. SPECIAL FEATURES (DESCRIBE BELOW)

☐ INTERIOR INTACT☒ EXTERIOR INTACT☒ ENVIRONS INTACT

14. UTM ZONE

EASTING

NORTHING

SIGN

SCALE

☐ 1:24☐ 1:62.5☐ OTHER

QUAD NAME

UTM ZONE

EASTING

NORTHING

SIGN

SCALE

☐ 1:24☐ 1:62.5☐ OTHER

QUAD NAME

15. CONDITION

70 ☐ EXCELLENT71 ☒ GOOD72 ☐ FAIR73 ☐ DETERIORATED74 ☐ RUINS75 ☐ UNEXPOSED76 ☐ ALTERED82 ☐ DESTROYED85 ☐ DEMOLISHED

16. INVENTORIED BY

1980 Comstock Project

AFFILIATION

HAER

DATE

July 1980

17. DESCRIPTION AND BACKGROUND HISTORY, INCLUDING CONSTRUCTION DATE(S), HISTORICAL DATE(S), PHYSICAL DIMENSIONS,  
MATERIALS, EXTANT EQUIPMENT, AND IMPORTANT BUILDERS, ENGINEERS, ETC.

ARCHITECTURAL DESCRIPTION: One-story front, one-story back, three bay front, three bay side, three bay back, stone rubble foundation, wood frame (shiplap siding), gable roof with wood shake, rectangular residential structure.

INTACT FEATURES: Sash windows with three panes above, one below. Glass panel doors and side light on South entrance.

(CONT OVER)

18. ORIGINAL USE

RESIDENCE

PRESENT USE

RESIDENTIAL/COMMERCIAL

ADAPTIVE USE

19. REFERENCES—HISTORICAL REFERENCES, PERSONAL CONTACTS, AND/OR OTHER

(CONT OVER)

20. URBAN AREA 50,000  
POP. OR MORE?☐ YES ☒ NO

21. HCRS REGION

22. PUBLIC ACCESSIBILITY

☐ YES, LIMITED☐ YES, UNLIMITED☐ NO☐ UNKNOWN23. EDITOR  
INDEXER

24. LOCATED IN AN HISTORIC DISTRICT?

☒ YES☐ NO

NAME

Virginia City National Historic Landmark

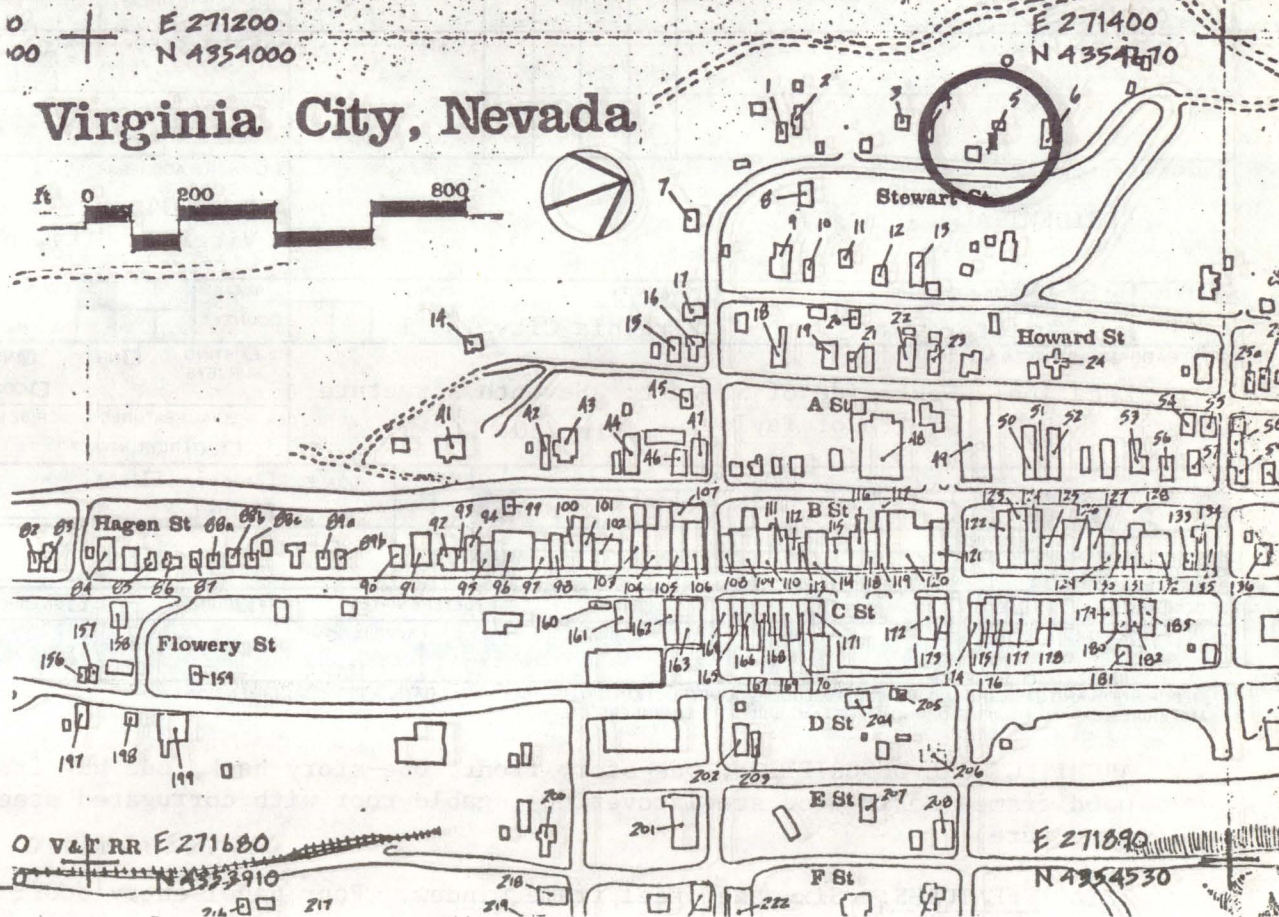
DISTRICT I.D. NO



25. PHOTOS AND SKETCH MAP OF LOCATION

0 + E 271200  
100 + N 4354000

# Virginia City, Nevada



DESCRIPTION (CONTINUED)

REFERENCES (CONTINUED)

ABSTRACT													
HAER NO	LC	TECH REPORT	HIST REPORT	CONTEMP PHOTO	HIST PHOTO	CONTEMP DRWG	HIST DRWG	COLOR PLATE	PHOTOGRAM	SW	FILM		



1. SITE I.D. NO 5

## HAER INVENTORY

Historic American Engineering Record  
Department of the Interior, Washington, D.C.

2. INDUSTRIAL CLASSIFICATION

3. PRIORITY

4. DANGER OF DEMOLITION?  
(SPECIFY THREAT)☐ YES☐ NO☐ UNKNOWN

5. DATE

6. GOVT SOURCE OF THREAT

OWNER

ADMIN

7. OWNER/ADMIN

Larson, E. R.

8. NAME(S) OF STRUCTURE

RESIDENTIAL

9. OWNER'S ADDRESS

Box 404  
Virginia City, NV 8944010. STATE  
COUNTY

N V

COUNTY NAME

Storey

CITY/VICINITY

Virginia City

CONG.  
DIST.

1

STATE  
COUNTY

COUNTY NAME

CITY/VICINITY

CONG.  
DIST.

11. SITE ADDRESS (STREET &amp; NO)

Location: West side of Stewart; Seventh structure  
North of Taylor. Blk. 80, Lt. 512. EXISTING  
SURVEYS☐ NR☒ NHL☐ HABS☐ HAER-I☐ HAER☐ NPS☐ CL6☐ CONF☐ STATE☐ COUNTY☐ LOCAL☐ OTHER

13. SPECIAL FEATURES (DESCRIBE BELOW)

☐ INTERIOR INTACT☒ EXTERIOR INTACT☒ ENVIRONS INTACT

14. UTM ZONE

EASTING

NORTHING

SIGN

SCALE

☐ 1:24☐ 1:62.5☐ OTHERQUAD  
NAME

UTM ZONE

EASTING

NORTHING

SIGN

SCALE

☐ 1:24☐ 1:62.5☐ OTHERQUAD  
NAME

15. CONDITION

70 ☐ EXCELLENT71 ☐ GOOD72 ☒ FAIR73 ☐ DETERIORATED74 ☐ RUINS75 ☐ UNEXPOSED76 ☐ ALTERED82 ☐ DESTROYED85 ☐ DEMOLISHED

16. INVENTORIED BY

1980 Comstock Project

AFFILIATION

HAER

DATE

August 1980

17. DESCRIPTION AND BACKGROUND HISTORY, INCLUDING CONSTRUCTION DATE(S), HISTORICAL DATE(S), PHYSICAL DIMENSIONS,  
MATERIALS, EXANT EQUIPMENT, AND IMPORTANT BUILDERS, ENGINEERS, ETC.

ARCHITECTURAL DESCRIPTION: One-story front, one-story back, one bay front, two bay side, one bay back, wood frame (corrugated steel covering), gable roof with corrugated steel, rectangular residential structure.

INTACT FEATURES: Six-pane steel frame window. Four panel entry door.

(CONT OVER)

18. ORIGINAL USE

UNDETERMINED

PRESENT USE

UNDETERMINED

ADAPTIVE USE

19. REFERENCES—HISTORICAL REFERENCES, PERSONAL CONTACTS, AND/OR OTHER

(CONT OVER)

20. URBAN AREA 50,000  
POP. OR MORE?☐ YES☒ NO

21. HCRS REGION

22. PUBLIC ACCESSIBILITY

☐ YES, LIMITED☐ YES, UNLIMITED☐ NO☐ UNKNOWN23. EDITOR  
INDEXER

24. LOCATED IN AN HISTORIC DISTRICT?

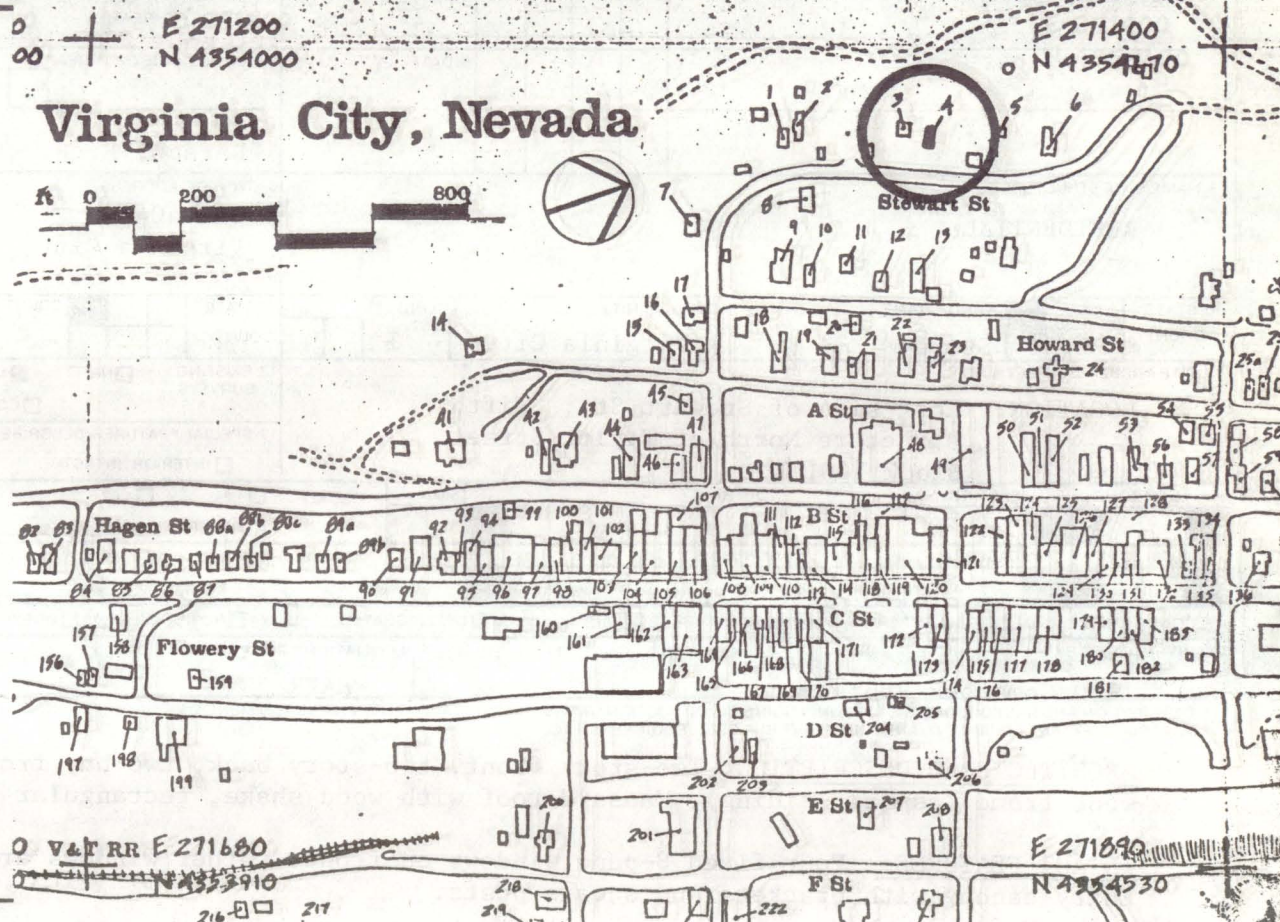
☒ YES☐ NO

NAME Virginia City National Historic Landmark

DISTRICT I.D. NO



25. PHOTOS AND SKETCH MAP OF LOCATION



DESCRIPTION (CONTINUED)

REFERENCES (CONTINUED)

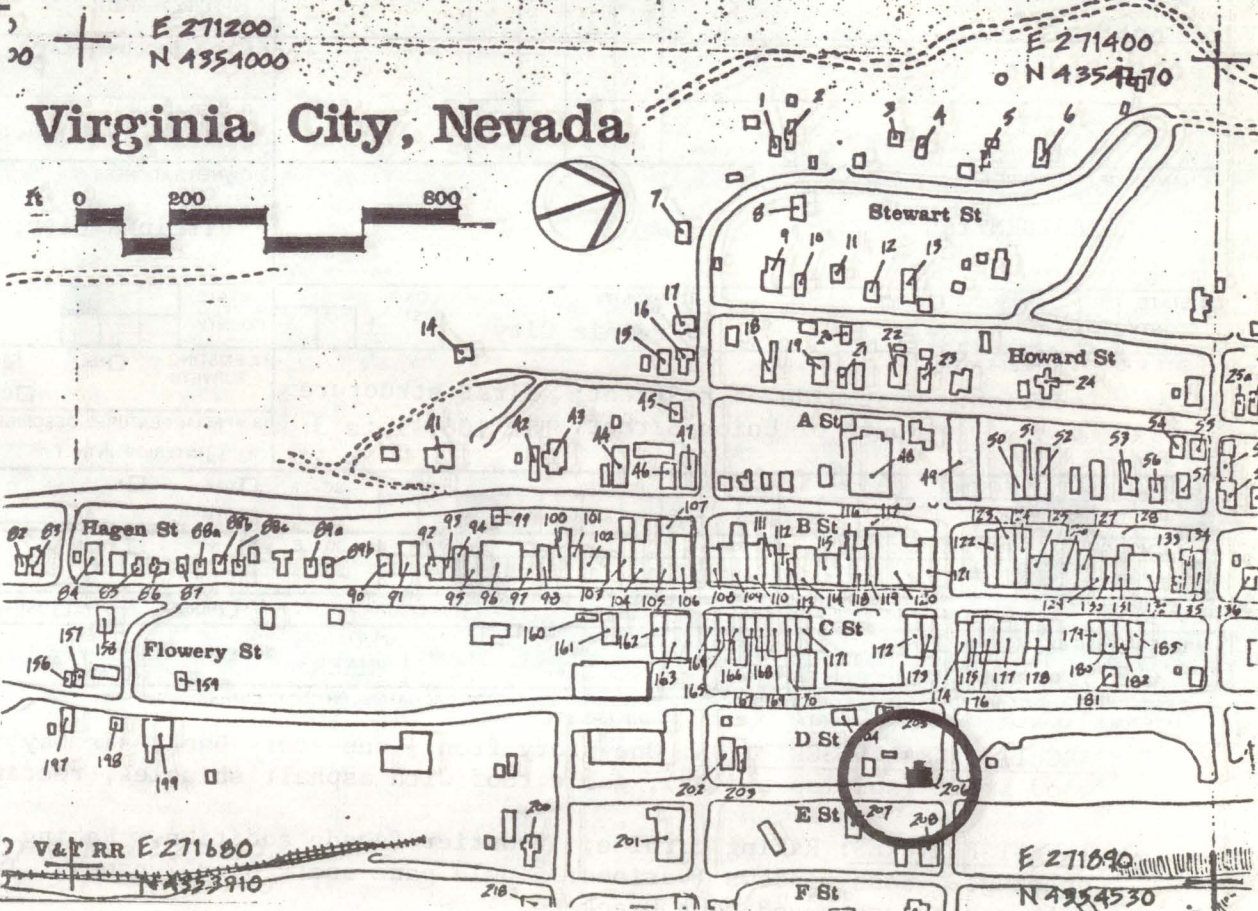
ABSTRACT																							
HAER NO	LC	TECH REPORT	HIST REPORT	CONTEMP PHOTO	HIST PHOTO	CONTEMP DRWG	HIST DRWG	COLOR PLATE	PHOTOGRAM	SW	FILM												







25. PHOTOS AND SKETCH MAP OF LOCATION



DESCRIPTION (CONTINUED)

REFERENCES (CONTINUED)

ABSTRACT													
HAER NO	LC	TECH REPORT	HIST REPORT	CONTEMP PHOTO	HIST PHOTO	CONTEMP DRWG	HIST DRWG	COLOR PLATE	PHOTOGRAM	SW	FILM		



1. SITE I.D. NO 206

## HAER INVENTORY

Historic American Engineering Record  
Department of the Interior, Washington, D.C.

2. INDUSTRIAL CLASSIFICATION

3. PRIORITY

4. DANGER OF DEMOLITION?  
(SPECIFY THREAT)☐ YES ☐ NO ☐ UNKNOWN

5. DATE

6. GOVT SOURCE OF THREAT

OWNER

ADMIN

7. OWNER/ADMIN

Kantz, Kathleen

8. NAME(S) OF STRUCTURE

RESIDENTIAL

9. OWNER'S ADDRESS

Virginia City, NV 89440

10. STATE

COUNTY

NV

COUNTY NAME

Storey

CITY/VICINITY

Virginia City

CONG.

DIST.

1

STATE

COUNTY

COUNTY NAME

CITY/VICINITY

CONG.

DIST.

11. SITE ADDRESS (STREET &amp; NO)

Location: West side of E-Street; First structure  
South of Union Street. Blk 106, lots 3  
& 412. EXISTING  
SURVEYS☐ NR☒ NHL☐ HABS☐ HAER-I☐ HAER☐ NPS☐ CL6☐ CONF☐ STATE☐ COUNTY☐ LOCAL☐ OTHER

13. SPECIAL FEATURES (DESCRIBE BELOW)

☐ INTERIOR INTACT☒ EXTERIOR INTACT☒ ENVIRONS INTACT

14. UTM ZONE

EASTING

NORTHING

SIGN

SCALE

☐ 1:24☐ 1:62.5QUAD  
NAME☐ OTHER

UTM ZONE

EASTING

NORTHING

SIGN

SCALE

☐ 1:24☐ 1:62.5QUAD  
NAME☐ OTHER

15. CONDITION

70 ☐ EXCELLENT71 ☒ GOOD72 ☐ FAIR73 ☐ DETERIORATED74 ☐ RUINS75 ☐ UNEXPOSED76 ☐ ALTERED82 ☐ DESTROYED85 ☐ DEMOLISHED

16. INVENTORIED BY

1980 Comstock Project

AFFILIATION

HAER

DATE

August 1980

17. DESCRIPTION AND BACKGROUND HISTORY, INCLUDING CONSTRUCTION DATE(S), HISTORICAL DATE(S), PHYSICAL DIMENSIONS,  
MATERIALS, EXTANT EQUIPMENT, AND IMPORTANT BUILDERS, ENGINEERS, ETC.ARCHITECTURAL DESCRIPTION: One-story front, one-story back, six bay front, 4 bay side, 6 bay back,  
wood frame (shiplap siding), gable roof with asphalt shingles, rectangular residential structure.INTACT FEATURES: Raking cornice; frontier facade addition. Raking cornices over windows and door  
openings. Sash windows (various: single pane and 2 over 2 pane). Two glass panel doors. End porch  
with square posts and sawn brackets.

(CONT OVER)

18. ORIGINAL USE

RESIDENCE

PRESENT USE

RESIDENCE

ADAPTIVE USE

19. REFERENCES—HISTORICAL REFERENCES, PERSONAL CONTACTS, AND/OR OTHER

(CONT OVER)

20. URBAN AREA 50,000  
POP. OR MORE?☐ YES☒ NO

21. HCRS REGION

22. PUBLIC ACCESSIBILITY

☐ YES, LIMITED☐ YES, UNLIMITED☐ NO☐ UNKNOWN

23. EDITOR

INDEXER

24. LOCATED IN AN HISTORIC DISTRICT?

☒ YES☐ NO

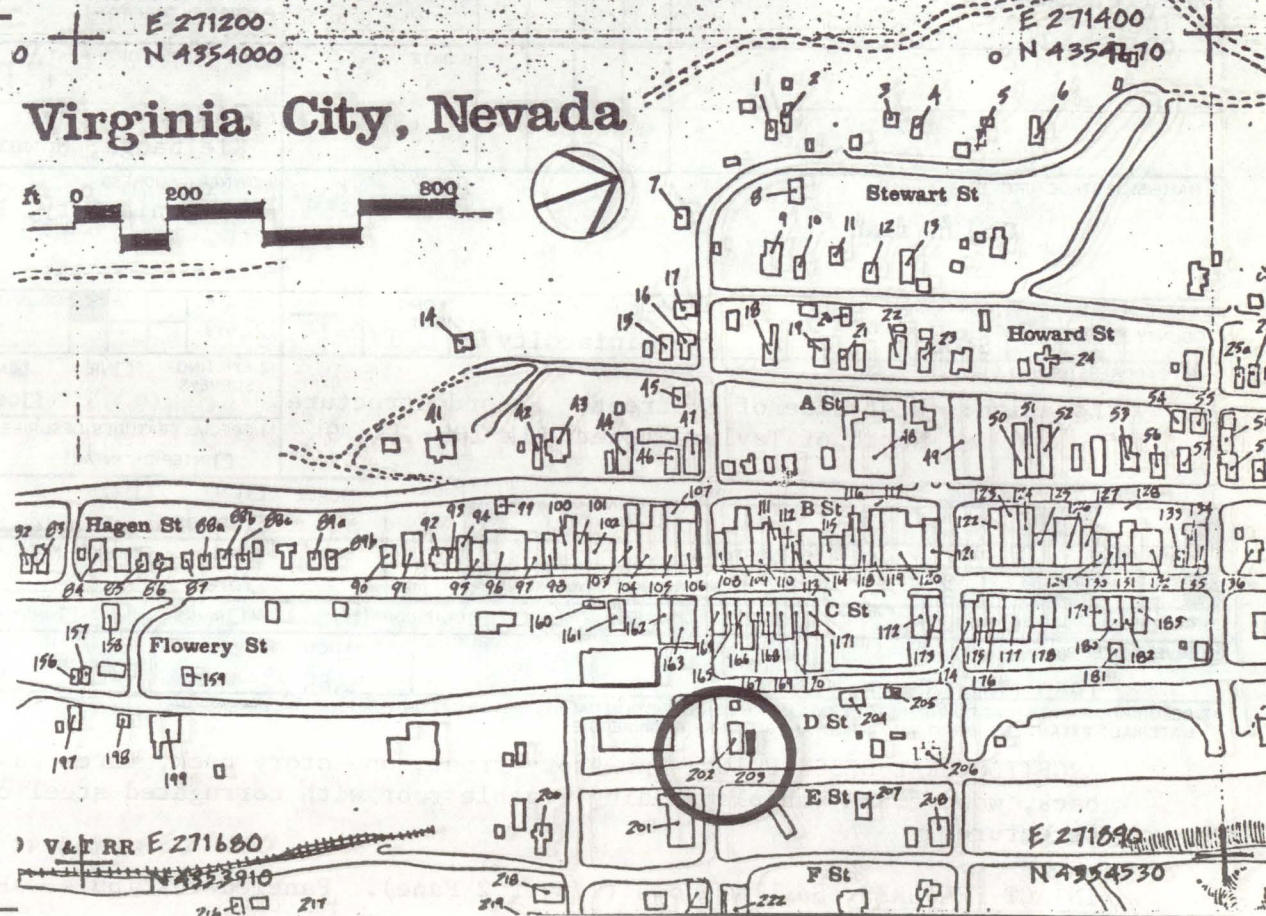
NAME Virginia City National Historic Landmark

DISTRICT I.D. NO



25. PHOTOS AND SKETCH MAP OF LOCATION

(see 202 for photo).



DESCRIPTION (CONTINUED)

REFERENCES (CONTINUED)

ABSTRACT												
HAER NO	LC	TECH REPORT	HIST REPORT	CONTEMP PHOTO	HIST PHOTO	CONTEMP DRWG	HIST DRWG	COLOR PLATE	PHOTOGRAM	SW	FILM	



## HAER INVENTORY

Historic American Engineering Record  
Department of the Interior, Washington, D.C.

2. INDUSTRIAL CLASSIFICATION		3. PRIORITY		4. DANGER OF DEMOLITION? (SPECIFY THREAT)		<input type="checkbox"/> YES <input type="checkbox"/> NO <input type="checkbox"/> UNKNOWN	
		5. DATE		6. GOVT SOURCE OF THREAT		OWNER ADMIN	
				7. OWNER/ADMIN		Kielbaugh, Howard & Elvira	
8. NAME(S) OF STRUCTURE				9. OWNER'S ADDRESS			
RESIDENTIAL				Virginia City, NV.			
10. STATE		COUNTY NAME		CITY/VICINITY		CONG. DIST.	
N V		Storey		Virginia City		1	
10. STATE		COUNTY NAME		CITY/VICINITY		CONG. DIST.	
N V		Storey		Virginia City		1	
11. SITE ADDRESS (STREET & NO)				12. EXISTING SURVEYS			
Location: West side of E-Street; Second structure North of Taylor Street. Blk 106, lot 9				<input type="checkbox"/> NR <input checked="" type="checkbox"/> NHL <input type="checkbox"/> HABS <input type="checkbox"/> HAER-I <input type="checkbox"/> HAER <input type="checkbox"/> NPS <input type="checkbox"/> CL6 <input type="checkbox"/> CONF <input type="checkbox"/> STATE <input type="checkbox"/> COUNTY <input type="checkbox"/> LOCAL <input type="checkbox"/> OTHER			
13. SPECIAL FEATURES (DESCRIBE BELOW)				<input type="checkbox"/> INTERIOR INTACT <input checked="" type="checkbox"/> EXTERIOR INTACT <input checked="" type="checkbox"/> ENVIRONS INTACT			
14. UTM ZONE		EASTING		NORTHING		SIGN	
14. UTM ZONE		EASTING		NORTHING		SIGN	
15. CONDITION		70 <input type="checkbox"/> EXCELLENT		71 <input type="checkbox"/> GOOD		72 <input checked="" type="checkbox"/> FAIR	
15. CONDITION		70 <input type="checkbox"/> EXCELLENT		71 <input type="checkbox"/> GOOD		72 <input checked="" type="checkbox"/> FAIR	
16. INVENTORIED BY		AFFILIATION		DATE			
1980 Comstock Project		HAER		August 1980			

17. DESCRIPTION AND BACKGROUND HISTORY, INCLUDING CONSTRUCTION DATE(S), HISTORICAL DATE(S), PHYSICAL DIMENSIONS, MATERIALS, EXSTANT EQUIPMENT, AND IMPORTANT BUILDERS, ENGINEERS, ETC.

ARCHITECTURAL DESCRIPTION: One-story front, one-story back, three bay front, five bay side, three bay back, wood frame (shiplap siding), gable roof with corrugated steel covering, rectangular residential structure.

INTACT FEATURES: Sash windows (2 over 2 Pane). Paneled vestibule. Four panel door with single light transom.

ALTERED FEATURES: Shed addition to rear.

(CONT OVER)

18. ORIGINAL USE	PRESENT USE	ADAPTIVE USE
RESIDENCE	RESIDENCE	
19. REFERENCES—HISTORICAL REFERENCES, PERSONAL CONTACTS, AND/OR OTHER		

(CONT OVER)

20. URBAN AREA 50,000 POP. OR MORE? <input type="checkbox"/> YES <input checked="" type="checkbox"/> NO	21. HCRS REGION [ ] [ ]	22. PUBLIC ACCESSIBILITY <input type="checkbox"/> YES, LIMITED <input type="checkbox"/> NO	<input type="checkbox"/> YES, UNLIMITED <input type="checkbox"/> UNKNOWN	23. EDITOR INDEXER [ ] [ ] [ ] [ ] [ ] [ ] [ ] [ ] [ ] [ ]
24. LOCATED IN AN HISTORIC DISTRICT? <input checked="" type="checkbox"/> YES <input type="checkbox"/> NO		NAME Virginia City National Historic Landmark		
		DISTRICT I.D. NO [ ] [ ] [ ] [ ] [ ] [ ] [ ] [ ] [ ] [ ]		



25. PHOTOS AND SKETCH MAP OF LOCATION

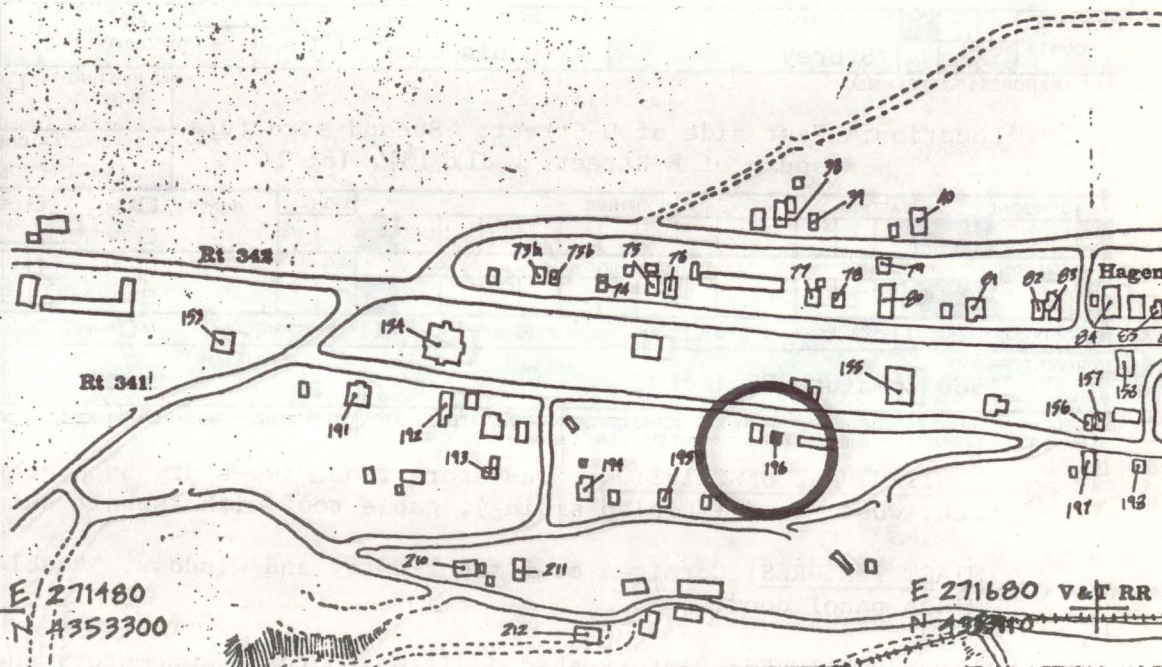
# Virginia City, Nevada

E 271000

N 4353420

E 271200

N 4354000



DESCRIPTION (CONTINUED)

REFERENCES (CONTINUED)

ABSTRACT

HAER NO	LC	TECH REPORT	HIST REPORT	CONTEMP PHOTO	HIST PHOTO	CONTEMP DRWG	HIST DRWG	COLOR PLATE	PHOTOGRAM	SW	FILM



1. SITE I.D. NO 196

## HAER INVENTORY

Historic American Engineering Record  
Department of the Interior, Washington, D.C.

2. INDUSTRIAL CLASSIFICATION

3. PRIORITY

4. DANGER OF DEMOLITION?  
(SPECIFY THREAT)☐ YES☐ NO☐ UNKNOWN

5. DATE

6. GOVT SOURCE OF THREAT

OWNER

ADMIN

7. OWNER/ADMIN

Ross Tannehill

8. NAME(S) OF STRUCTURE

RESIDENTIAL

9. OWNER'S ADDRESS

240 Rosewood Dr.  
Magnolia, CA 9393410. STATE  
COUNTY

N V

COUNTY NAME

Storey

CITY/VICINITY

Virginia City

CONG.  
DIST.

1

STATE  
COUNTY

N V

COUNTY NAME

CITY/VICINITY

CONG.  
DIST.

1

11. SITE ADDRESS (STREET &amp; NO)

Location: East side of D-Street; Second structure  
south of E-Street. Blk 131, lot 1412. EXISTING  
SURVEYS☐ NR☒ NHL☐ HABS☐ HAER-I☐ HAER☐ NPS☐ CL6☐ CONF☐ STATE☐ COUNTY☐ LOCAL☐ OTHER

13. SPECIAL FEATURES (DESCRIBE BELOW)

☐ INTERIOR INTACT☒ EXTERIOR INTACT☒ ENVIRONS INTACT

14. UTM ZONE

EASTING

NORTHING

SIGN

SCALE

☐ 1:24☐ 1:62.5

QUAD

NAME

UTM ZONE

EASTING

NORTHING

SIGN

SCALE

☐ 1:24☐ 1:62.5

QUAD

NAME

15. CONDITION

70 ☐ EXCELLENT71 ☐ GOOD72 ☒ FAIR73 ☐ DETERIORATED74 ☐ RUINS75 ☐ UNEXPOSED76 ☒ ALTERED82 ☐ DESTROYED85 ☐ DEMOLISHED

16. INVENTORIED BY

1980 Comstock Project

AFFILIATION

HAER

DATE

August 1980

17. DESCRIPTION AND BACKGROUND HISTORY, INCLUDING CONSTRUCTION DATE(S), HISTORICAL DATE(S), PHYSICAL DIMENSIONS,  
MATERIALS, EXTANT EQUIPMENT, AND IMPORTANT BUILDERS, ENGINEERS, ETC.

ARCHITECTURAL DESCRIPTION: One-story front, two-story back, three bay front, three bay side, three bay back, wood frame (shiplap siding), gable roof with asphalt shingles, rectangular residential structure.

INTACT FEATURES: Cornices over front entry and windows. Double hung sash windows (2 over 2 pane).  
Glass panel door.

ALTERED FEATURES: 2-story shed addition to rear. One-story shed addition to North side.

(CONT OVER)

18. ORIGINAL USE

RESIDENTIAL

PRESENT USE

RESIDENCE

ADAPTIVE USE

19. REFERENCES—HISTORICAL REFERENCES, PERSONAL CONTACTS, AND/OR OTHER

(CONT OVER)

20. URBAN AREA 50,000  
POP. OR MORE?☐ YES ☒ NO

21. HCRS REGION

22. PUBLIC ACCESSIBILITY

☐ YES, LIMITED☐ YES, UNLIMITED☐ NO☐ UNKNOWN23. EDITOR  
INDEXER

24. LOCATED IN AN HISTORIC DISTRICT?

☒ YES☐ NO

NAME Virginia City National Historic Landmark

DISTRICT I.D. NO



#### REFERENCES (CONTINUED)

[illegible]



# HAER INVENTORY

Historic American Engineering Record  
Department of the Interior, Washington, D.C.

1. SITE I.D. NO 40

2. INDUSTRIAL CLASSIFICATION

3. PRIORITY

4. DANGER OF DEMOLITION?  
(SPECIFY THREAT)

☐ YES ☐ NO ☐ UNKNOWN

5. DATE

1871

6. GOVT SOURCE OF THREAT

OWNER

ADMIN

7. OWNER/ADMIN

The Lipscombs

8. NAME(S) OF STRUCTURE

"PINK HOUSE" (Lipscomb Residence)

9. OWNER'S ADDRESS

Virginia City, NV 89440

10. STATE

COUNTY

COUNTY NAME

Storey

CITY/VICINITY

Gold Hill

CONG. DIST.

1

STATE

COUNTY

COUNTY NAME

CITY/VICINITY

CONG. DIST.

1

11. SITE ADDRESS (STREET & NO)

Block C-5, Part of Lots 34 & 35

12. EXISTING SURVEYS

☐ NR

☒ NHL

☐ HABS

☐ HAER-I

☐ HAER

☐ NPS

☐ CL6

☐ CONF

☐ STATE

☐ COUNTY

☐ LOCAL

☐ OTHER

13. SPECIAL FEATURES (DESCRIBE BELOW)

☐ INTERIOR INTACT

☒ EXTERIOR INTACT

☒ ENVIRONS INTACT

14. UTM ZONE

EASTING

NORTHING

SIGN

SCALE

☐ 1:24

☐ 1:62.5

☐ OTHER

QUAD NAME

UTM ZONE

EASTING

NORTHING

SIGN

SCALE

☐ 1:24

☐ 1:62.5

☐ OTHER

QUAD NAME

15. CONDITION

70 ☐ EXCELLENT

71 ☒ GOOD

72 ☐ FAIR

73 ☐ DETERIORATED

74 ☐ RUINS

75 ☐ UNEXPOSED

76 ☐ ALTERED

82 ☐ DESTROYED

85 ☐ DEMOLISHED

16. INVENTORIED BY

1980 Comstock Project / K. Lord

AFFILIATION

HAER

DATE

August 1980

17. DESCRIPTION AND BACKGROUND HISTORY, INCLUDING CONSTRUCTION DATE(S), HISTORICAL DATE(S), PHYSICAL DIMENSIONS, MATERIALS, EXTANT EQUIPMENT, AND IMPORTANT BUILDERS, ENGINEERS, ETC.

ARCHITECTURAL DESCRIPTION: Classical and Gothic Revival Style. One story front, one story back, three bay front with projecting central bay, stone foundations, wood frame, steeply gabled roof with asphalt shingles, Greek cross in plan with sloping rear addition.

INTACT FEATURES: "Gingerbread" millwork under eaves, classical columned and balustraded entry porch. Interior intact. ALTERED: Shed Addition and Garage were later additions.

HISTORICAL DESCRIPTION: Built in 1871, the well-restored Victorian house was originally owned by Mr. Gorman, Superintendent of the Crown Point Mill. Mr. Gorman married Miss Jones, daughter of the owner of Crown Point Mine. In the 1880s, when one of the mining depressions took hold, Mr. Gorman is said to have sold the house and all its furnishings for \$500.00. In the 1920s a Miss Chase, of Chase Banking fame owned it. more (CONT OVER)

18. ORIGINAL USE

RESIDENCE

PRESENT USE

RESIDENCE

ADAPTIVE USE

19. REFERENCES—HISTORICAL REFERENCES, PERSONAL CONTACTS, AND/OR OTHER

Personal Contact with present owner.

20. URBAN AREA 50,000 POP. OR MORE?

☐ YES ☒ NO

21. HCRS REGION

22. PUBLIC ACCESSIBILITY

☐ YES, LIMITED

☐ YES, UNLIMITED

☒ NO

☐ UNKNOWN

23. EDITOR

INDEXER

24. LOCATED IN AN HISTORIC DISTRICT?

☒ YES

☐ NO

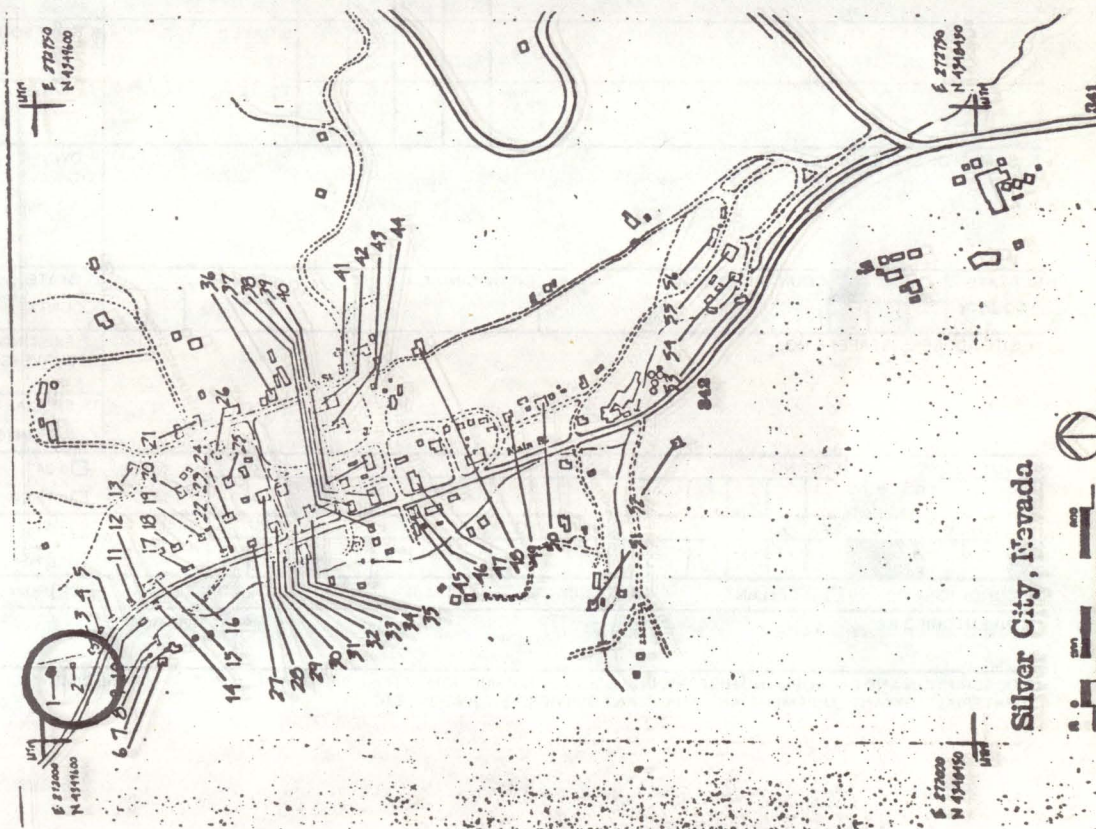
NAME

Virginia City National Historic Landmark

DISTRICT I.D. NO



25. PHOTOS AND SKETCH MAP OF LOCATION



DESCRIPTION (CONTINUED)

REFERENCES (CONTINUED)

ABSTRACT																			
HAER NO	LC	TECH REPORT	HIST REPORT	CONTEMP PHOTO	HIST PHOTO	CONTEMP DRWG	HIST DRWG	COLOR PLATE	PHOTOGRAM	SW	FILM								

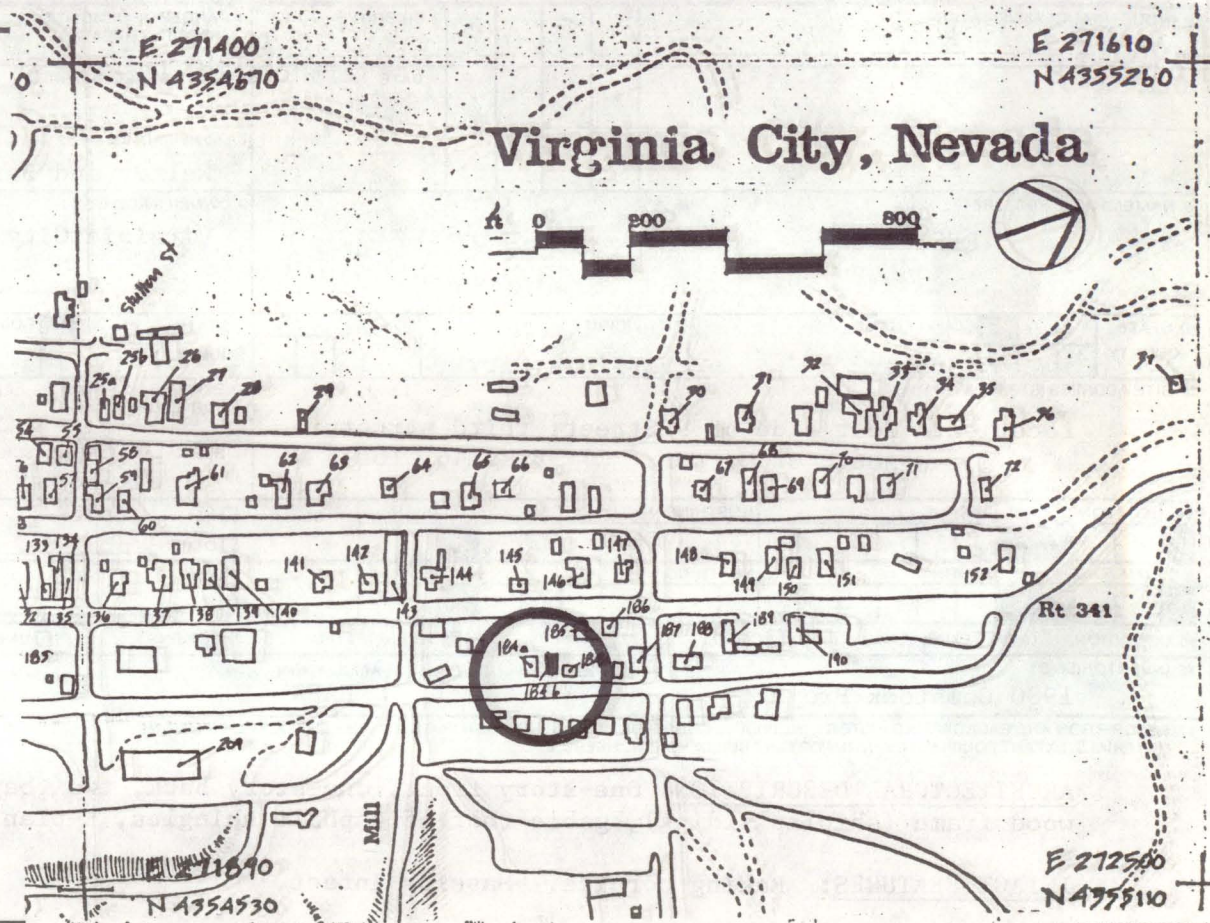






25. PHOTOS AND SKETCH MAP OF LOCATION

(see 184 a for photograph).



DESCRIPTION (CONTINUED)

REFERENCES (CONTINUED)

ABSTRACT																			
HAER NO	LC	TECH REPORT	HIST REPORT	CONTEMP PHOTO	HIST PHOTO	CONTEMP DRWG	HIST DRWG	COLOR PLATE	PHOTOGRAM	SW	FILM								



1. SITE I.D. NO 184b

## HAER INVENTORY

Historic American Engineering Record  
Department of the Interior, Washington, D.C.

2. INDUSTRIAL CLASSIFICATION

3. PRIORITY

4. DANGER OF DEMOLITION?  
(SPECIFY THREAT)☐ YES ☐ NO ☐ UNKNOWN

5. DATE

6. GOVT SOURCE OF THREAT

OWNER

ADMIN

7. OWNER/ADMIN

Walter and Barbara Daniels

8. NAME(S) OF STRUCTURE

RESIDENCE

9. OWNER'S ADDRESS

Virginia City, NV 89440

10. STATE  
COUNTY

N V

COUNTY NAME

Storey

CITY/VICINITY

Virginia City

CONG.  
DIST.

1

STATE  
COUNTY

COUNTY NAME

CITY/VICINITY

CONG.  
DIST.

11. SITE ADDRESS (STREET &amp; NO)

Location: West side of D-Street; third structure  
south of Carson. Blk. 46, lot 412. EXISTING  
SURVEYS☐ NR☒ NHL☐ HABS☐ HAER-I☐ HAER☐ NPS☐ CL6☐ CONF☐ STATE☐ COUNTY☐ LOCAL☐ OTHER

13. SPECIAL FEATURES (DESCRIBE BELOW)

☐ INTERIOR INTACT

No

☒ EXTERIOR INTACT☒ ENVIRONS INTACT

14. UTM ZONE

EASTING

NORTHING

SIGN

SCALE

☐ 1:24☐ 1:62.5

QUAD

☐ OTHER

NAME

UTM ZONE

EASTING

NORTHING

SIGN

SCALE

☐ 1:24☐ 1:62.5

QUAD

☐ OTHER

NAME

15. CONDITION

70 ☐ EXCELLENT71 ☐ GOOD72 ☐ FAIR73 ☒ DETERIORATED74 ☐ RUINS75 ☐ UNEXPOSED76 ☒ ALTERED82 ☐ DESTROYED85 ☐ DEMOLISHED

16. INVENTORIED BY

1980 Comstock Project

AFFILIATION

HAER

DATE

August 1980

17. DESCRIPTION AND BACKGROUND HISTORY, INCLUDING CONSTRUCTION DATE(S), HISTORICAL DATE(S), PHYSICAL DIMENSIONS,  
MATERIALS, EXTANT EQUIPMENT, AND IMPORTANT BUILDERS, ENGINEERS, ETC.

ARCHITECTURAL DESCRIPTION: One-story front, one-story back, two bay front. two bay side, three bay back,  
wood frame (shiplap siding), gable roof of asphalt shingles, L-plan residential structure.

INTACT FEATURES: Raking cornice. Massing intact.

ALTERED FEATURES: Front door remobed and covered with siding. Plywood side door added. Shed additions to  
South side and rear.

MISSING FEATURES: Front sash window broken. Siding deteriorated.

(CONT OVER)

18. ORIGINAL USE

RESIDENCIAL

PRESENT USE

VACANT

ADAPTIVE USE

19. REFERENCES—HISTORICAL REFERENCES, PERSONAL CONTACTS, AND/OR OTHER

(CONT OVER)

20. URBAN AREA 50,000  
POP. OR MORE?☐ YES ☒ NO

21. HCRS REGION

22. PUBLIC ACCESSIBILITY

☐ YES, LIMITED☐ YES, UNLIMITED☐ NO☐ UNKNOWN23. EDITOR  
INDEXER

24. LOCATED IN AN HISTORIC DISTRICT?

☒ YES☐ NO

NAME

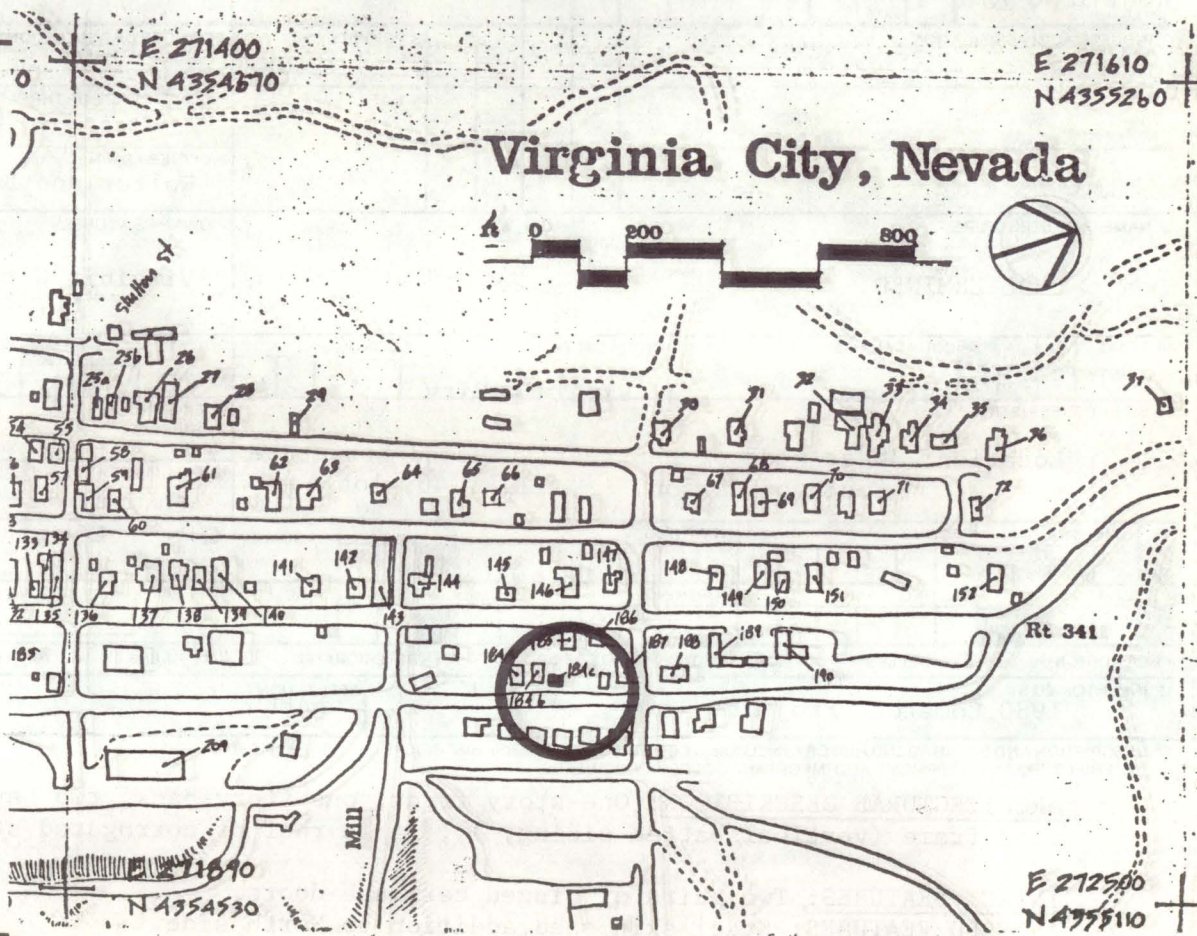
Virginia City National Historic Landmark

DISTRICT I.D. NO



25. PHOTOS AND SKETCH MAP OF LOCATION

(see 184a for photograph).



DESCRIPTION (CONTINUED)

REFERENCES (CONTINUED)

ABSTRACT														
HAER NO	LC	TECH REPORT	HIST REPORT	CONTEMP PHOTO	HIST PHOTO	CONTEMP DRWG	HIST DRWG	COLOR PLATE	PHOTOGRAM	SW	FILM			



1. SITE I.D. NO 184

## HAER INVENTORY

Historic American Engineering Record  
Department of the Interior, Washington, D.C.

2. INDUSTRIAL CLASSIFICATION

3. PRIORITY

4. DANGER OF DEMOLITION?  
(SPECIFY THREAT)☐ YES☐ NO☐ UNKNOWN

5. DATE

6. GOVT SOURCE OF THREAT

OWNER

ADMIN

7. OWNER/ADMIN

Walter and Barbara Daniels

8. NAME(S) OF STRUCTURE

UNDETERMINED

9. OWNER'S ADDRESS

Virginia City, NV 89440

10. STATE  
COUNTY

COUNTY NAME

CITY/VICINITY

CONG.  
DIST.STATE  
COUNTY

COUNTY NAME

CITY/VICINITY

CONG.  
DIST.

11. SITE ADDRESS (STREET &amp; NO)

Location: West side of D-Street; Second Structure  
South of Carson. Blk. 46, lot 412. EXISTING  
SURVEYS☐ NR☒ NHL☐ HABS☐ HAER-I☐ HAER☐ NPS☐ CL6☐ CONF☐ STATE☐ COUNTY☐ LOCAL☐ OTHER

13. SPECIAL FEATURES (DESCRIBE BELOW)

☐ INTERIOR INTACT☒ EXTERIOR INTACT☒ ENVIRONS INTACT

14. UTM ZONE

EASTING

NORTHING

SIGN

SCALE

☐ 1:24☐ 1:62.5QUAD  
NAME☐ OTHER

UTM ZONE

EASTING

NORTHING

SIGN

SCALE

☐ 1:24☐ 1:62.5QUAD  
NAME☐ OTHER

15. CONDITION

70 ☐ EXCELLENT71 ☐ GOOD72 ☐ FAIR73 ☒ DETERIORATED74 ☐ RUINS75 ☐ UNEXPOSED76 ☒ ALTERED82 ☐ DESTROYED85 ☐ DEMOLISHED

16. INVENTORIED BY

1980 Comstock Project

AFFILIATION  
HAER

DATE

August 1980

17. DESCRIPTION AND BACKGROUND HISTORY, INCLUDING CONSTRUCTION DATE(S), HISTORICAL DATE(S), PHYSICAL DIMENSIONS,  
MATERIALS, EXTANT EQUIPMENT, AND IMPORTANT BUILDERS, ENGINEERS, ETC.

ARCHITECTURAL DESCRIPTION: One-story front, one-story back, two bay front, two bay side, two bay back,  
wood frame (vertical batten siding, ), gable roof of corrugated steel, rectangular structure.

INTACT FEATURES: Two pairs of hinged carriage doors.

ALTERED FEATURES: Steel skin shed addition to North side.

(CONT OVER)

18. ORIGINAL USE

UNDETERMINED

PRESENT USE  
VACANT

ADAPTIVE USE

19. REFERENCES—HISTORICAL REFERENCES, PERSONAL CONTACTS, AND/OR OTHER

(CONT OVER)

20. URBAN AREA 50,000  
POP. OR MORE?☐ YES☒ NO

21. HCRS REGION

22. PUBLIC ACCESSIBILITY

☐ YES, LIMITED☐ YES, UNLIMITED☐ NO☐ UNKNOWN23. EDITOR  
INDEXER

24. LOCATED IN AN HISTORIC DISTRICT?

☒ YES☐ NO

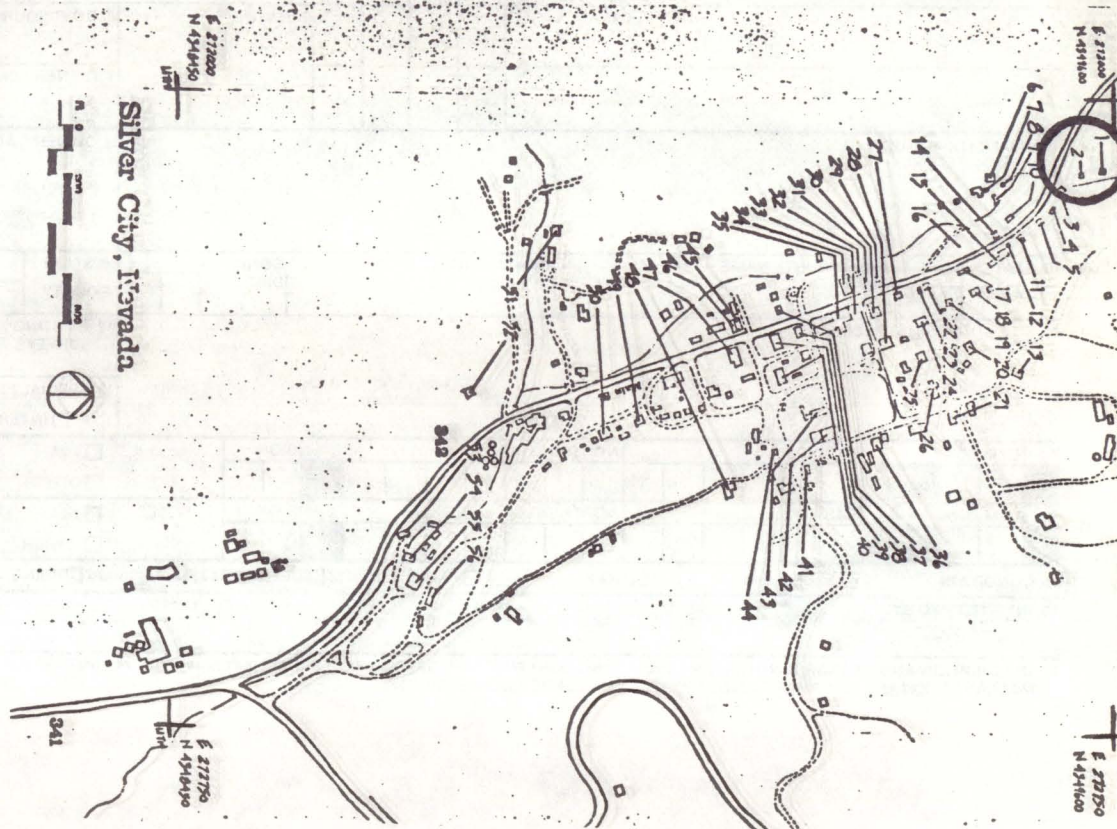
NAME

Virginia City National Historic Landmark

DISTRICT I.D. NO



25. PHOTOS AND SKETCH MAP OF LOCATION



DESCRIPTION (CONTINUED)

REFERENCES (CONTINUED)

ABSTRACT											
HAER NO	LC	TECH REPORT	HIST REPORT	CONTEMP PHOTO	HIST PHOTO	CONTEMP DRWG	HIST DRWG	COLOR PLATE	PHOTOGRAM	SW	FILM



1. SITE I.D. NO 2

## HAER INVENTORY

Historic American Engineering Record  
Department of the Interior, Washington, D.C.

2. INDUSTRIAL CLASSIFICATION

3. PRIORITY

4. DANGER OF DEMOLITION?  
(SPECIFY THREAT)☐ YES☐ NO☐ UNKNOWN

5. DATE

6. GOVT SOURCE OF THREAT

OWNER

ADMIN

7. OWNER/ADMIN

8. NAME(S) OF STRUCTURE

9. OWNER'S ADDRESS

10. STATE  
COUNTY

COUNTY NAME

CITY/VICINITY

CONG.  
DIST.STATE  
COUNTY

COUNTY NAME

CITY/VICINITY

CONG.  
DIST.

11. SITE ADDRESS (STREET &amp; NO.)

12. EXISTING  
SURVEYS☐ NR☐ NHL☐ HABS☐ HAER-I☐ HAER☐ NPS☐ CL6☐ CONF☐ STATE☐ COUNTY☐ LOCAL☐ OTHER

13. SPECIAL FEATURES (DESCRIBE BELOW)

☐ INTERIOR INTACT☐ EXTERIOR INTACT☐ ENVIRONS INTACT14. UTM ZONE EASTING NORTHING SIGN  
UTM ZONE EASTING NORTHING SIGN

SCALE

☐ 1:24☐ 1:62.5☐ OTHERQUAD  
NAME

SCALE

☐ 1:24☐ 1:62.5☐ OTHERQUAD  
NAME

15. CONDITION

70 ☐ EXCELLENT71 ☐ GOOD72 ☐ FAIR73 ☐ DETERIORATED74 ☐ RUINS75 ☐ UNEXPOSED76 ☐ ALTERED82 ☐ DESTROYED85 ☐ DEMOLISHED

16. INVENTORIED BY

AFFILIATION

DATE

17. DESCRIPTION AND BACKGROUND HISTORY, INCLUDING CONSTRUCTION DATE(S), HISTORICAL DATE(S), PHYSICAL DIMENSIONS,  
MATERIALS, EXTANT EQUIPMENT, AND IMPORTANT BUILDERS, ENGINEERS, ETC.

(CONT OVER)

18. ORIGINAL USE

PRESENT USE

ADAPTIVE USE

19. REFERENCES—HISTORICAL REFERENCES, PERSONAL CONTACTS, AND/OR OTHER

(CONT OVER)

20. URBAN AREA 50,000  
POP. OR MORE?☐ YES ☐ NO

21. HCRS REGION

22. PUBLIC ACCESSIBILITY

☐ YES, LIMITED☐ YES, UNLIMITED☐ NO☐ UNKNOWN23. EDITOR  
INDEXER

24. LOCATED IN AN HISTORIC DISTRICT?

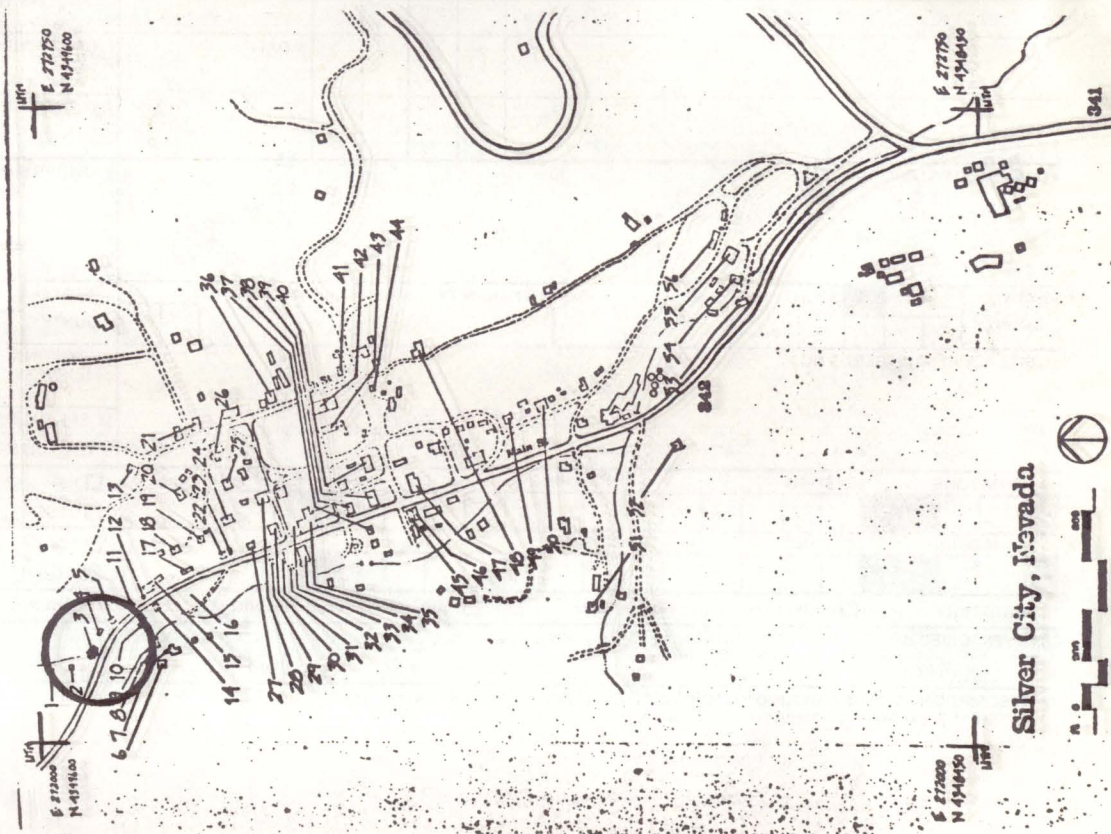
☐ YES☐ NO

NAME

DISTRICT I.D. NO



25. PHOTOS AND SKETCH MAP OF LOCATION



DESCRIPTION (CONTINUED)

REFERENCES (CONTINUED)

ABSTRACT													
HAER NO	LC	TECH REPORT	HIST REPORT	CONTEMP PHOTO	HIST PHOTO	CONTEMP DRWG	HIST DRWG	COLOR PLATE	PHOTOGRAM	SW	FILM		



1. SITE I.D. NO 3

## HAER INVENTORY

Historic American Engineering Record  
Department of the Interior, Washington, D.C.

2. INDUSTRIAL CLASSIFICATION

3. PRIORITY

4. DANGER OF DEMOLITION?  
(SPECIFY THREAT)☐ YES☐ NO☐ UNKNOWN

5. DATE

6. GOVT SOURCE OF THREAT

OWNER

ADMIN

7. OWNER/ADMIN

8. NAME(S) OF STRUCTURE

9. OWNER'S ADDRESS

10. STATE

COUNTY

COUNTY NAME

CITY/VICINITY

CONG.  
DIST.

STATE

COUNTY

COUNTY NAME

CITY/VICINITY

CONG.  
DIST.

11. SITE ADDRESS (STREET &amp; NO)

12. EXISTING  
SURVEYS☐ NR☐ NHL☐ HABS☐ HAER-I☐ HAER☐ NPS☐ CL6☐ CONF☐ STATE☐ COUNTY☐ LOCAL☐ OTHER

13. SPECIAL FEATURES (DESCRIBE BELOW)

☐ INTERIOR INTACT☐ EXTERIOR INTACT☐ ENVIRONS INTACT

14. UTM ZONE

EASTING

NORTHING

SIGN

SCALE

☐ 1:24☐ 1:62.5☐ OTHER

QUAD

NAME

UTM ZONE

EASTING

NORTHING

SIGN

SCALE

☐ 1:24☐ 1:62.5☐ OTHER

QUAD

NAME

15. CONDITION

70 ☐ EXCELLENT71 ☐ GOOD72 ☐ FAIR73 ☐ DETERIORATED74 ☐ RUINS75 ☐ UNEXPOSED76 ☐ ALTERED82 ☐ DESTROYED85 ☐ DEMOLISHED

16. INVENTORIED BY

AFFILIATION

DATE

17. DESCRIPTION AND BACKGROUND HISTORY, INCLUDING CONSTRUCTION DATE(S), HISTORICAL DATE(S), PHYSICAL DIMENSIONS,  
MATERIALS, EXTANT EQUIPMENT, AND IMPORTANT BUILDERS, ENGINEERS, ETC.

(CONT OVER)

18. ORIGINAL USE

PRESENT USE

ADAPTIVE USE

19. REFERENCES—HISTORICAL REFERENCES, PERSONAL CONTACTS, AND/OR OTHER

(CONT OVER)

20. URBAN AREA 50,000  
POP. OR MORE?☐ YES ☐ NO

21. HCRS REGION

22. PUBLIC ACCESSIBILITY

☐ YES, LIMITED☐ YES, UNLIMITED☐ NO☐ UNKNOWN23. EDITOR  
INDEXER

24. LOCATED IN AN HISTORIC DISTRICT?

☐ YES☐ NO

NAME

DISTRICT I.D. NO



GP O 937 842



1. SITE I.D. NO

## HAER INVENTORY

Historic American Engineering Record  
Department of the Interior, Washington, D.C.

2. INDUSTRIAL CLASSIFICATION

3. PRIORITY

4. DANGER OF DEMOLITION?  
(SPECIFY THREAT)☐ YES ☐ NO ☐ UNKNOWN

5. DATE

6. GOVT SOURCE OF THREAT

OWNER

ADMIN

7. OWNER/ADMIN

8. NAME(S) OF STRUCTURE

9. OWNER'S ADDRESS

THE DIVIDE/ GREINER'S BEND

10. STATE

N V

COUNTY NAME

CITY/VICINITY

CONG.

DIST.

STATE

COUNTY NAME

CITY/VICINITY

CONG.

DIST.

COUNTY

Storey

Virginia City

1

COUNTY

11. SITE ADDRESS (STREET &amp; NO)

12. EXISTING  
SURVEYS☐ NR☒ NHL☐ HABS☐ HAER-I☐ HAER☐ NPS☐ CL6☐ CONF☐ STATE☐ COUNTY☐ LOCAL☐ OTHER

13. SPECIAL FEATURES (DESCRIBE BELOW)

☐ INTERIOR INTACT☐ EXTERIOR INTACT☐ ENVIRONS INTACT

14. UTM ZONE

EASTING

NORTHING

SIGN

SCALE

☒ 1:24☐ 1:62.5☐ OTHER

QUAD NAME Virginia City

UTM ZONE

EASTING

NORTHING

SIGN

SCALE

☐ 1:24☐ 1:62.5☐ OTHER

QUAD NAME

15. CONDITION

70 ☐ EXCELLENT71 ☒ GOOD72 ☐ FAIR73 ☐ DETERIORATED74 ☐ RUINS75 ☐ UNEXPOSED76 ☐ ALTERED82 ☐ DESTROYED85 ☐ DEMOLISHED

16. INVENTORIED BY

1980 Comstock Project

AFFILIATION

HCRS - HAER

DATE

August 1980

17. DESCRIPTION AND BACKGROUND HISTORY, INCLUDING CONSTRUCTION DATE(S), HISTORICAL DATE(S), PHYSICAL DIMENSIONS,  
MATERIALS, EXTANT EQUIPMENT, AND IMPORTANT BUILDERS, ENGINEERS, ETC.

The "Divide" is the topographic high point at the head of Gold Canyon, marking the boundary between Virginia City and Gold Hill. It extends from the southern end of Virginia City southeast to Mount Grosh. At the height of the Comstock boom period in the 1870's the Divide was completely built up.

The steep, sharp s-curve on the road descending the south side of the Divide is known as Greiner's Bend; the road is thought to have been in this memorable configuration since the establishment of the road.

Another landmark in the Divide area is the Wheeler Monument, a large stone survey marker on a hilltop east of the highway which was placed by the Wheeler Survey in 1876-77.

(CONT OVER)

18. ORIGINAL USE

PRESENT USE

ADAPTIVE USE

19. REFERENCES—HISTORICAL REFERENCES, PERSONAL CONTACTS, AND/OR OTHER

(CONT OVER)

20. URBAN AREA 50,000  
POP. OR MORE?☐ YES ☒ NO

21. HCRS REGION

22. PUBLIC ACCESSIBILITY

☐ YES, LIMITED☐ YES, UNLIMITED☐ NO☐ UNKNOWN

23. EDITOR

INDEXER

24. LOCATED IN AN HISTORIC DISTRICT?

☒ YES☐ NO

NAME

Virginia City National Historic Landmark

DISTRICT I.D. NO



25. PHOTOS AND SKETCH MAP OF LOCATION

DESCRIPTION (CONTINUED)

placed six weeks later on the 25th of July. Water was admitted in early August to a celebration of fireworks, bonfires and the booming of a cannon. The capacity of the pipe to transport water was found to be about two million gallons per day.

REFERENCES (CONTINUED)

ABSTRACT																					
HAER NO	LC	TECH REPORT	HIST REPORT	CONTEMP PHOTO	HIST PHOTO	CONTEMP DRWG	HIST DRWG	COLOR PLATE	PHOTOGRAM	SW	FILM										



1. SITE I.D. NO

## HAER INVENTORY

Historic American Engineering Record  
Department of the Interior, Washington, D.C.

2. INDUSTRIAL CLASSIFICATION

WATER

3 3 1 2

3. PRIORITY

4. DANGER OF DEMOLITION?  
(SPECIFY THREAT)☐ YES☐ NO☐ UNKNOWN

5. DATE

1873

6. GOVT SOURCE OF THREAT

OWNER

ADMIN

7. OWNER/ADMIN

8. NAME(S) OF STRUCTURE

VIRGINIA CITY/GOLD HILL WATER SYSTEM #1

9. OWNER'S ADDRESS

10. STATE  
COUNTY

N V

COUNTY NAME

STOREY/WASHOE

CITY/VICINITY

VIRGINIA CITY

CONG  
DIST.STATE  
COUNTY

COUNTY NAME

CITY/VICINITY

CONG.  
DIST.

11. SITE ADDRESS (STREET &amp; NO.)

12. EXISTING  
SURVEYS☒ NR☒ NHL☐ HABS☐ HAER-I☐ HAER☐ NPS☐ CL6☐ CONF☐ STATE☐ COUNTY☐ LOCAL☐ OTHER

13. SPECIAL FEATURES (DESCRIBE BELOW)

☐ INTERIOR INTACT☐ EXTERIOR INTACT☐ ENVIRONS INTACT

14. UTM ZONE

EASTING

NORTHING

SIGN

SCALE

☐ 1:24☐ 1:62.5☐ OTHERQUAD  
NAME

UTM ZONE

EASTING

NORTHING

SIGN

SCALE

☐ 1:24☐ 1:62.5☐ OTHERQUAD  
NAME

15. CONDITION

70 ☐ EXCELLENT71 ☐ GOOD72 ☐ FAIR73 ☐ DETERIORATED74 ☐ RUINS75 ☐ UNEXPOSED76 ☐ ALTERED82 ☐ DESTROYED85 ☐ DEMOLISHED

16. INVENTORIED BY

Richard Hellinger

AFFILIATION

HAER Historian

DATE

July 1980

17. DESCRIPTION AND BACKGROUND HISTORY, INCLUDING CONSTRUCTION DATE(S), HISTORICAL DATE(S), PHYSICAL DIMENSIONS,  
MATERIALS, EXISTANT EQUIPMENT, AND IMPORTANT BUILDERS, ENGINEERS, ETC.

Given the limited amounts of available water on the Comstock and the ever-increasing population of the area, the Virginia & Gold Hill Water Company decided in 1871 to construct a water flume linking Virginia City to the almost infinite water resources of the Sierras. The initial project involved the construction of a diversion dam on Hobart Creek (east of Lake Tahoe) from which a wooden flume 18 inches deep, 20 inches wide and 24,403 feet long conveyed water 1,997 feet down slope into a tank located at the base of Washoe Valley. At this point (known as Lakeview) water was directed into a pressure pipe which formed an inverted siphon. The piping, 11½ inches in diameter, was made of English wrought iron and fabricated at the Risdon Iron Works of San Francisco. After being piped seven miles, the water returned to a box flume following around the mountain side to tanks located above Gold Hill and Virginia City. The piping, ordered in 1872, was joined on June 11, 1873 with the last section.... (CONT OVER)

18. ORIGINAL USE

PRESENT USE

ADAPTIVE USE

19. REFERENCES—HISTORICAL REFERENCES, PERSONAL CONTACTS, AND/OR OTHER

Galloway, John D. Early Engineering Works Contributory to the Comstock, UNR Bulletin, v. 41, n. 5, p. 57-75.Shamberger, Hugh A. The Story of the Water Supply of the Comstock, Geological Survey Professional Paper, n. 779.

(CONT OVER)

20. URBAN AREA 50,000  
POP OR MORE?☐ YES☒ NO

21. HCRS REGION

22. PUBLIC ACCESSIBILITY

☒ YES, LIMITED☐ YES, UNLIMITED☐ NO☐ UNKNOWN23. EDITOR  
INDEXER

24. LOCATED IN AN HISTORIC DISTRICT?

☒ YES☐ NO

NAME

Virginia City National Historic Landmark

DISTRICT I.D. NO

Comstock State Historic District



## DESCRIPTION (CONTINUED)

## REFERENCES (CONTINUED)

[illegible]



1. SITE I.D. NO

## HAER INVENTORY

Historic American Engineering Record  
Department of the Interior, Washington, D.C.

2. INDUSTRIAL CLASSIFICATION

WATER

3 3 1 2

3. PRIORITY

4. DANGER OF DEMOLITION?  
(SPECIFY THREAT)☐ YES☐ NO☐ UNKNOWN

5. DATE

1875

6. GOVT SOURCE OF THREAT

OWNER

ADMIN

7. OWNER/ADMIN

8. NAME(S) OF STRUCTURE

VIRGINIA CITY/GOLD HILL WATER SYSTEM #2

9. OWNER'S ADDRESS

10. STATE  
COUNTY

N V

COUNTY NAME

STOREY/WASHOE

CITY/VICINITY

VIRGINIA CITY

CONG.  
DIST.STATE  
COUNTY

COUNTY NAME

CITY/VICINITY

CONG.  
DIST.

11. SITE ADDRESS (STREET &amp; NO.)

12. EXISTING  
SURVEYS☒ NR☒ NHL☐ HABS☐ HAER-I☐ HAER☐ NPS☐ CL6☐ CONF☐ STATE☐ COUNTY☐ LOCAL☐ OTHER

13. SPECIAL FEATURES (DESCRIBE BELOW)

☐ INTERIOR INTACT☐ EXTERIOR INTACT☐ ENVIRONS INTACT

14. UTM ZONE

EASTING

NORTHING

SIGN

SCALE

☐ 1:24☐ 1:62.5

QUAD

NAME

☐ OTHER

UTM ZONE

EASTING

NORTHING

SIGN

SCALE

☐ 1:24☐ 1:62.5

QUAD

NAME

☐ OTHER

15. CONDITION

70 ☐ EXCELLENT71 ☐ GOOD72 ☐ FAIR73 ☐ DETERIORATED74 ☐ RUINS75 ☐ UNEXPOSED76 ☐ ALTERED82 ☐ DESTROYED85 ☐ DEMOLISHED

16. INVENTORIED BY

Richard Hellinger

AFFILIATION

HAER Historian

DATE

July 1980

17. DESCRIPTION AND BACKGROUND HISTORY, INCLUDING CONSTRUCTION DATE(S), HISTORICAL DATE(S), PHYSICAL DIMENSIONS,  
MATERIALS, EXISTANT EQUIPMENT, AND IMPORTANT BUILDERS, ENGINEERS, ETC.

In order to keep pace with the increasing demand for water on the Comstock, the Virginia and Gold Hill Water Company commenced building a second water pipe in 1875, completing it that same year. Piping consisted of a lap-welded iron screw-jointed pipe, 10 inches in internal diameter. It paralleled the piping of the first system. A second flume 7.3 miles long lead to Gold Hill and Virginia City. It was located along the route of the initial flume, extending to Cedar Hill at the north end of Virginia City. Three major engineering feats are associated with this second water system. One, Marlette Lake (a reservoir created by the Tahoe Lumber and Fluming Co.) was dammed and tapped for the purpose of the water system. Two, a tunnel, excavated in granite and 3,994 feet long, was built through the Sierras to carry the flume from Marlette Lake. Three, two reservoirs were dug, Five-Mile Reservoir at the saddle of the Virginia Range, and the Hobart Creek Reservoir. These reservoirs had a respective capacity

(CONT OVER)

18. ORIGINAL USE

PRESENT USE

ADAPTIVE USE

19. REFERENCES—HISTORICAL REFERENCES, PERSONAL CONTACTS, AND/OR OTHER

Galloway, John D. Early Engineering Works Contributory to the Comstock, UNR Bulletin, v. 4., n. 5, p. 57-75.  
Shamberger, Hugh A. The Story of the Water Supply of the Comstock, Geological Survey Professional Paper, n. 779.

(CONT OVER)

20. URBAN AREA 50,000  
POP. OR MORE?☐ YES ☒ NO

21. HCRS REGION

22. PUBLIC ACCESSIBILITY

☒ YES, LIMITED☐ YES, UNLIMITED☐ NO☐ UNKNOWN23. EDITOR  
INDEXER

24. LOCATED IN AN HISTORIC DISTRICT?

☒ YES☐ NO

NAME

Virginia City National Historic Landmark

DISTRICT I.D. NO



## REFERENCES (CONTINUED)

[illegible]



1. SITE I.D. NO

## HAER INVENTORY

Historic American Engineering Record  
Department of the Interior, Washington, D.C.

2. INDUSTRIAL CLASSIFICATION

WATER

3

3

1

2

3. PRIORITY

4. DANGER OF DEMOLITION?  
(SPECIFY THREAT)☐ YES☐ NO☐ UNKNOWN

5. DATE

1887

6. GOVT SOURCE OF THREAT

OWNER

ADMIN

7. OWNER/ADMIN

8. NAME(S) OF STRUCTURE

VIRGINIA CITY/GOLD HILL WATER SYSTEM #3

9. OWNER'S ADDRESS

10. STATE  
COUNTY

N V

COUNTY NAME

STOREY/WASHOE

CITY/VICINITY

VIRGINIA CITY

CONG.  
DIST.STATE  
COUNTY

COUNTY NAME

CITY/VICINITY

CONG.  
DIST.

11. SITE ADDRESS (STREET &amp; NO)

12. EXISTING  
SURVEYS☒ NR☒ NHL☐ HABS☐ HAER-I☐ HAER☐ NPS☐ CL6☐ CONF☐ STATE☐ COUNTY☐ LOCAL☐ OTHER

13. SPECIAL FEATURES (DESCRIBE BELOW)

☐ INTERIOR INTACT☐ EXTERIOR INTACT☐ ENVIRONS INTACT

14. UTM ZONE

EASTING

NORTHING

SIGN

SCALE

☐ 1:24☐ 1:62.5☐ OTHER

QUAD NAME

UTM ZONE

EASTING

NORTHING

SIGN

SCALE

☐ 1:24☐ 1:62.5☐ OTHER

QUAD NAME

15. CONDITION

70 ☐ EXCELLENT71 ☐ GOOD72 ☐ FAIR73 ☐ DETERIORATED74 ☐ RUINS75 ☐ UNEXPOSED76 ☐ ALTERED82 ☐ DESTROYED85 ☐ DEMOLISHED

16. INVENTORIED BY

Richard Hellinger

AFFILIATION

HAER Historian

DATE

July 1980

17. DESCRIPTION AND BACKGROUND HISTORY, INCLUDING CONSTRUCTION DATE(S), HISTORICAL DATE(S), PHYSICAL DIMENSIONS,  
MATERIALS, EXTANT EQUIPMENT, AND IMPORTANT BUILDERS, ENGINEERS, ETC.

In 1887, a third pressure pipe was laid across the Washoe Valley depression, in substantially the same location as the first two pipes. It was made of lap-welded pipe, similar to the second pipe except that the joints were of the converse lock joint type. When completed the water supply system included three reservoirs, over 21 miles of pressure pipes across the Washoe depression, about 46 miles of covered box flume and the tunnel, 3,994 feet in length. In addition to the supply system, the distribution system covered the territory included in Virginia City, Gold Hill, and down Gold Canyon to Silver City.

(CONT OVER)

18. ORIGINAL USE

PRESENT USE

ADAPTIVE USE

19. REFERENCES—HISTORICAL REFERENCES, PERSONAL CONTACTS, AND/OR OTHER

Galloway, John D. Early Engineering Works Contributory to the Comstock, UNR Bulletin, v. 4., n. 5, p. 57-75.  
Shamberger, Hugh A. The Story of the Water Supply of the Comstock. Geological Survey Professional Paper, n. 779.

(CONT OVER)

20. URBAN AREA 50,000  
POP. OR MORE?☐ YES☒ NO

21. HCRS REGION

22. PUBLIC ACCESSIBILITY

☒ YES, LIMITED☐ YES, UNLIMITED☐ NO☐ UNKNOWN23. EDITOR  
INDEXER

24. LOCATED IN AN HISTORIC DISTRICT?

☒ YES☐ NO

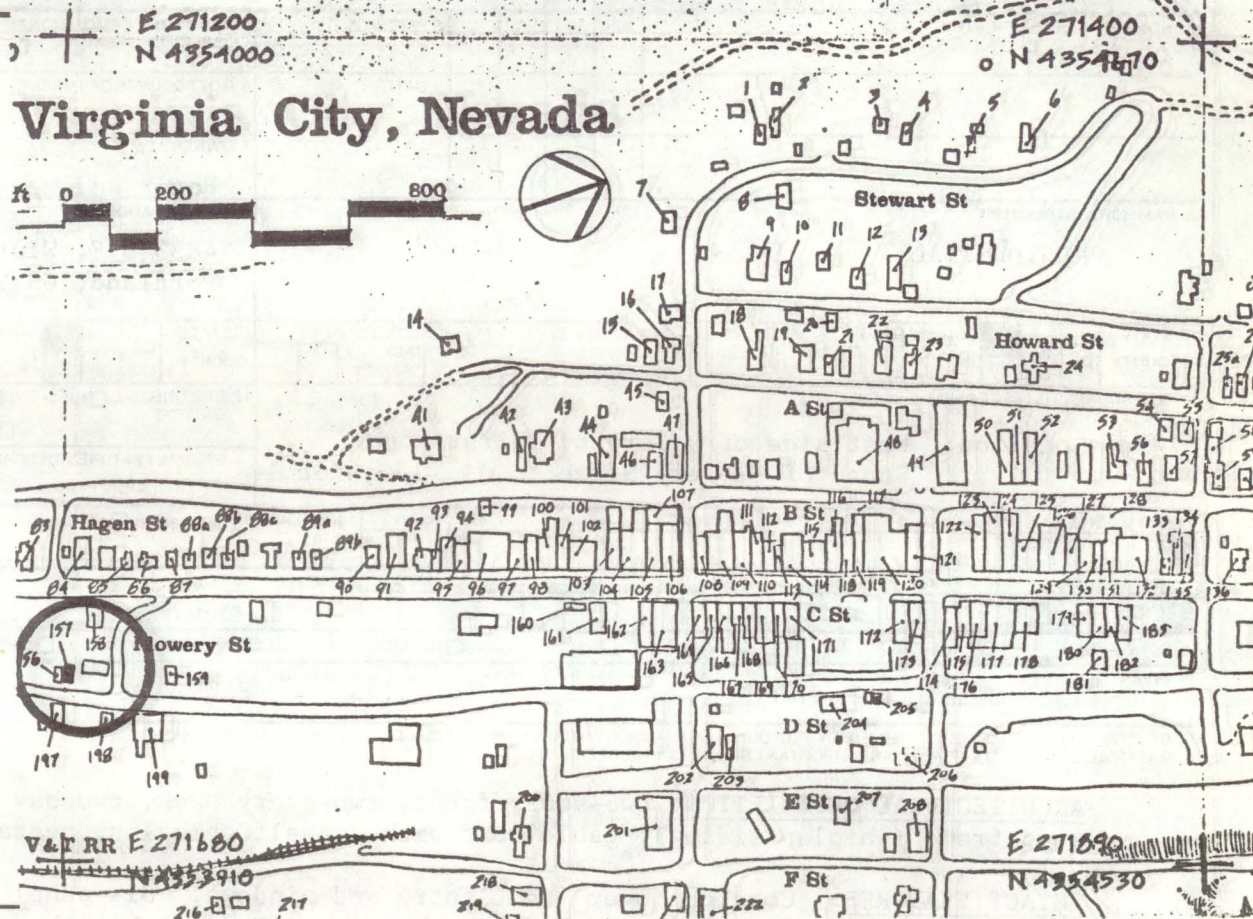
NAME

Virginia City National Historic Landmark

DISTRICT I.D. NO



(see 156 for photograph.)



DESCRIPTION (CONTINUED)

REFERENCES (CONTINUED)

ABSTRACT														
HAER NO	LC	TECH REPORT	HIST REPORT	CONTEMP PHOTO	HIST PHOTO	CONTEMP DRWG	HIST DRWG	COLOR PLATE	PHOTOGRAM	SW	FILM			



1. SITE I.D. NO 157

## HAER INVENTORY

Historic American Engineering Record  
Department of the Interior, Washington, D.C.

2. INDUSTRIAL CLASSIFICATION		3. PRIORITY		4. DANGER OF DEMOLITION? (SPECIFY THREAT)		<input type="checkbox"/> YES <input type="checkbox"/> NO <input type="checkbox"/> UNKNOWN	
		5. DATE		6. GOVT SOURCE OF THREAT		OWNER ADMIN	
				7. OWNER/ADMIN		Peter and Mary Cartshore	
8. NAME(S) OF STRUCTURE				9. OWNER'S ADDRESS			
RESIDENTIAL				4833 N.E. Wisteria Portland, OR 97213			
10. STATE COUNTY		COUNTY NAME		CITY/VICINITY		CONG. DIST.	
N V		Storey		Virginia City		1	
11. SITE ADDRESS (STREET & NO)				12. EXISTING SURVEYS			
Location: West side of D-Street; First house South of Flowery Street. Blk. 175, Lot 1				<input type="checkbox"/> NR <input checked="" type="checkbox"/> NHL <input type="checkbox"/> HABS <input type="checkbox"/> HAER-I <input type="checkbox"/> HAER <input type="checkbox"/> NPS <input type="checkbox"/> CL6 <input type="checkbox"/> CONF <input type="checkbox"/> STATE <input type="checkbox"/> COUNTY <input type="checkbox"/> LOCAL <input type="checkbox"/> OTHER			
13. SPECIAL FEATURES (DESCRIBE BELOW)				<input type="checkbox"/> INTERIOR INTACT <input checked="" type="checkbox"/> EXTERIOR INTACT <input checked="" type="checkbox"/> ENVIRONS INTACT			
14. UTM ZONE		EASTING		NORTHING		SIGN	
UTM ZONE		EASTING		NORTHING		SIGN	
15. CONDITION		70 <input type="checkbox"/> EXCELLENT		71 <input checked="" type="checkbox"/> GOOD		72 <input type="checkbox"/> FAIR	
				73 <input type="checkbox"/> DETERIORATED		74 <input type="checkbox"/> RUINS	
				75 <input type="checkbox"/> UNEXPOSED		76 <input checked="" type="checkbox"/> ALTERED	
				77 <input type="checkbox"/> DESTROYED		78 <input type="checkbox"/> DEMOLISHED	
16. INVENTORIED BY				AFFILIATION		DATE	
1980 Comstock Project				HAER		August 1980	
17. DESCRIPTION AND BACKGROUND HISTORY, INCLUDING CONSTRUCTION DATE(S), HISTORICAL DATE(S), PHYSICAL DIMENSIONS, MATERIALS, EXTANT EQUIPMENT, AND IMPORTANT BUILDERS, ENGINEERS, ETC.							

ARCHITECTURAL DESCRIPTION: Two-story front, two-story back, two bay front, two bay side, two bay back, wood frame (shiplap siding), gable roof with asphalt shingles, rectangular residential structure.

INTACT FEATURES: Cornices over front entry and windows. Six panel door with two light transom. Double hung sash windows (2 over 2 pane), with shutters. End porch with square posts, capitals, and sawn brackets. Second story deck with rail and posts.

ALTERED FEATURES: Sky-light on roof.

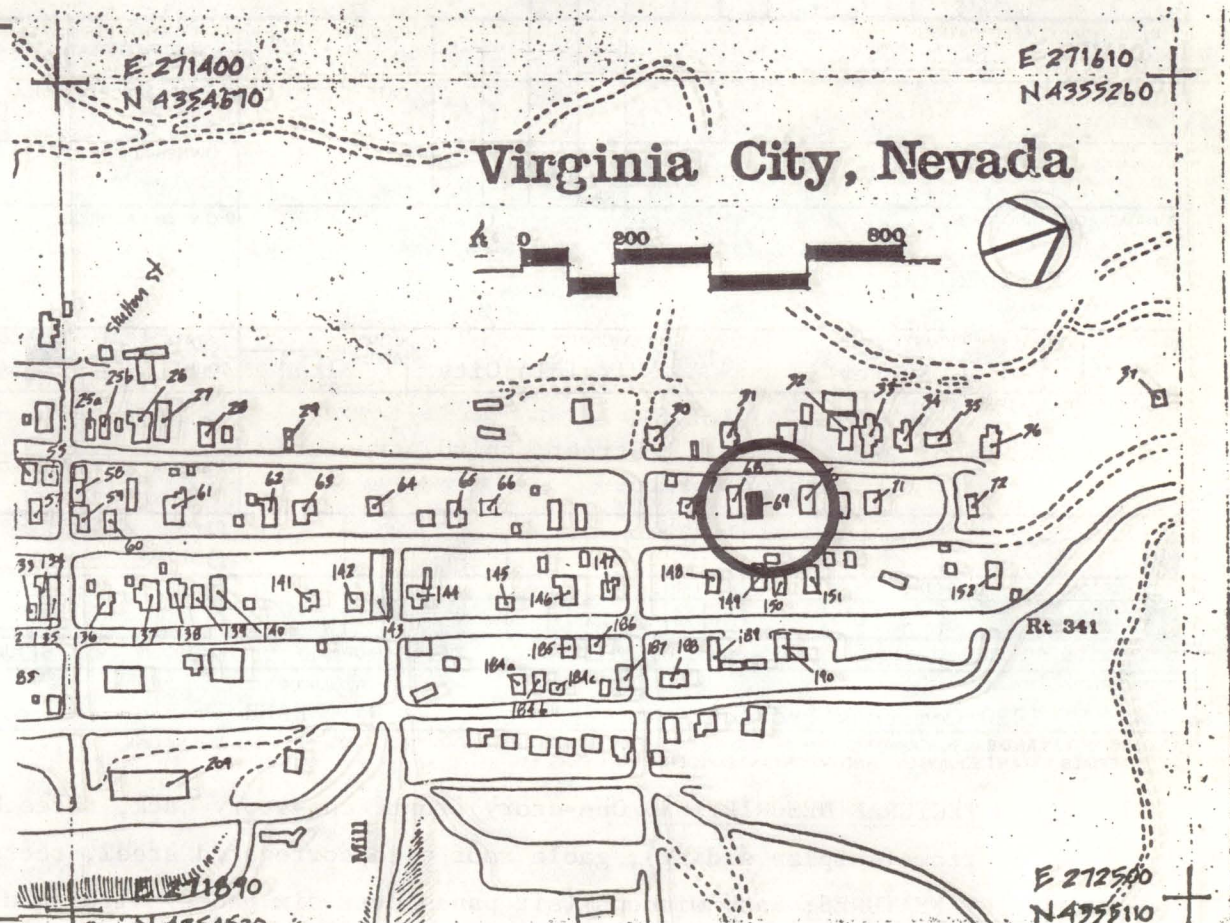
(CONT OVER)

18. ORIGINAL USE		PRESENT USE		ADAPTIVE USE	
RESIDENCE		RESIDENCE			
19. REFERENCES—HISTORICAL REFERENCES, PERSONAL CONTACTS, AND/OR OTHER					

20. URBAN AREA 50,000 POP. OR MORE?		21. HCRS REGION		22. PUBLIC ACCESSIBILITY		23. EDITOR	
<input type="checkbox"/> YES <input checked="" type="checkbox"/> NO				<input type="checkbox"/> YES, LIMITED <input type="checkbox"/> YES, UNLIMITED <input type="checkbox"/> NO <input type="checkbox"/> UNKNOWN		INDEXER	
24. LOCATED IN AN HISTORIC DISTRICT?		NAME		DISTRICT I.D. NO			
<input checked="" type="checkbox"/> YES <input type="checkbox"/> NO		Virginia City National Historic Landmark					



25. PHOTOS AND SKETCH MAP OF LOCATION



DESCRIPTION (CONTINUED)

REFERENCES (CONTINUED)

HAER NO	LC	TECH REPORT	HIST REPORT	CONTEMP PHOTO	HIST PHOTO	CONTEMP DRWG	HIST DRWG	COLOR PLATE	PHOTOGRAM	SW	FILM



1. SITE I.D. NC 69

## HAER INVENTORY

Historic American Engineering Record  
Department of the Interior, Washington, D.C.

2. INDUSTRIAL CLASSIFICATION

3. PRIORITY

4. DANGER OF DEMOLITION?  
(SPECIFY THREAT)☐ YES ☐ NO ☐ UNKNOWN

5. DATE

6. GOVT SOURCE OF THREAT

OWNER

ADMIN

7. OWNER/ADMIN

Gray, Les

8. NAME(S) OF STRUCTURE

RESIDENTIAL

9. OWNER'S ADDRESS

3540 Wedekind Rd.  
Sparks, NV 8943110. STATE  
COUNTY

N V

COUNTY NAME

Storey

CITY/VICINITY

Virginia City

CONG.  
DIST.

1

STATE  
COUNTY

COUNTY NAME

CITY/VICINITY

CONG.  
DIST.

11. SITE ADDRESS (STREET &amp; NO)

Blk. 24, Lot 8-9

Location: West side of B-Street; third structure  
North of Carson.12. EXISTING  
SURVEYS☐ NR☒ NHL☐ HABS☐ HAER-I☐ HAER☐ NPS☐ CL6☐ CONF☐ STATE☐ COUNTY☐ LOCAL☐ OTHER

13. SPECIAL FEATURES (DESCRIBE BELOW)

☐ INTERIOR INTACT☒ EXTERIOR INTACT☒ ENVIRONS INTACT

14. UTM ZONE

EASTING

NORTHING

SIGN

SCALE

☐ 1:24☐ 1:62.5☐ OTHERQUAD  
NAME

UTM ZONE

EASTING

NORTHING

SIGN

SCALE

☐ 1:24☐ 1:62.5☐ OTHERQUAD  
NAME

15. CONDITION

70

☐ EXCELLENT

71

☒ GOOD

72

☐ FAIR

73

☐ DETERIORATED

74

☐ RUINS

75

☐ UNEXPOSED

76

☒ ALTERED

82

☐ DESTROYED

85

☐ DEMOLISHED

16. INVENTORIED BY

1980 Comstock Project

AFFILIATION

HAER

DATE

July 1980

17. DESCRIPTION AND BACKGROUND HISTORY, INCLUDING CONSTRUCTION DATE(S), HISTORICAL DATE(S), PHYSICAL DIMENSIONS,  
MATERIALS, EXTANT EQUIPMENT, AND IMPORTANT BUILDERS, ENGINEERS, ETC.

ARCHITECTURAL DESCRIPTION: One-story front, one-story back, three bay front, four bay side, three bay back,  
wood frame(shiplap siding), gable roof with corrugated steel, rectangular residential structure.

INTACT FEATURES: Sash windows (six panes over six panes) with cornices. Paneled vestibule with three light  
transom and three light sidelights.

ALTERED/MISSING FEATURES: Shed addition to rear.

(CONT OVER)

18. ORIGINAL USE

RESIDENTIAL

PRESENT USE

RESIDENTIAL

ADAPTIVE USE

19. REFERENCES—HISTORICAL REFERENCES, PERSONAL CONTACTS, AND/OR OTHER

(CONT OVER)

20. URBAN AREA 50,000  
POP. OR MORE?☐ YES☐ NO

21. HCRS REGION

22. PUBLIC ACCESSIBILITY

☐ YES, LIMITED☐ YES, UNLIMITED☐ NO☐ UNKNOWN23. EDITOR  
INDEXER

24. LOCATED IN AN HISTORIC DISTRICT?

☐ YES☐ NO

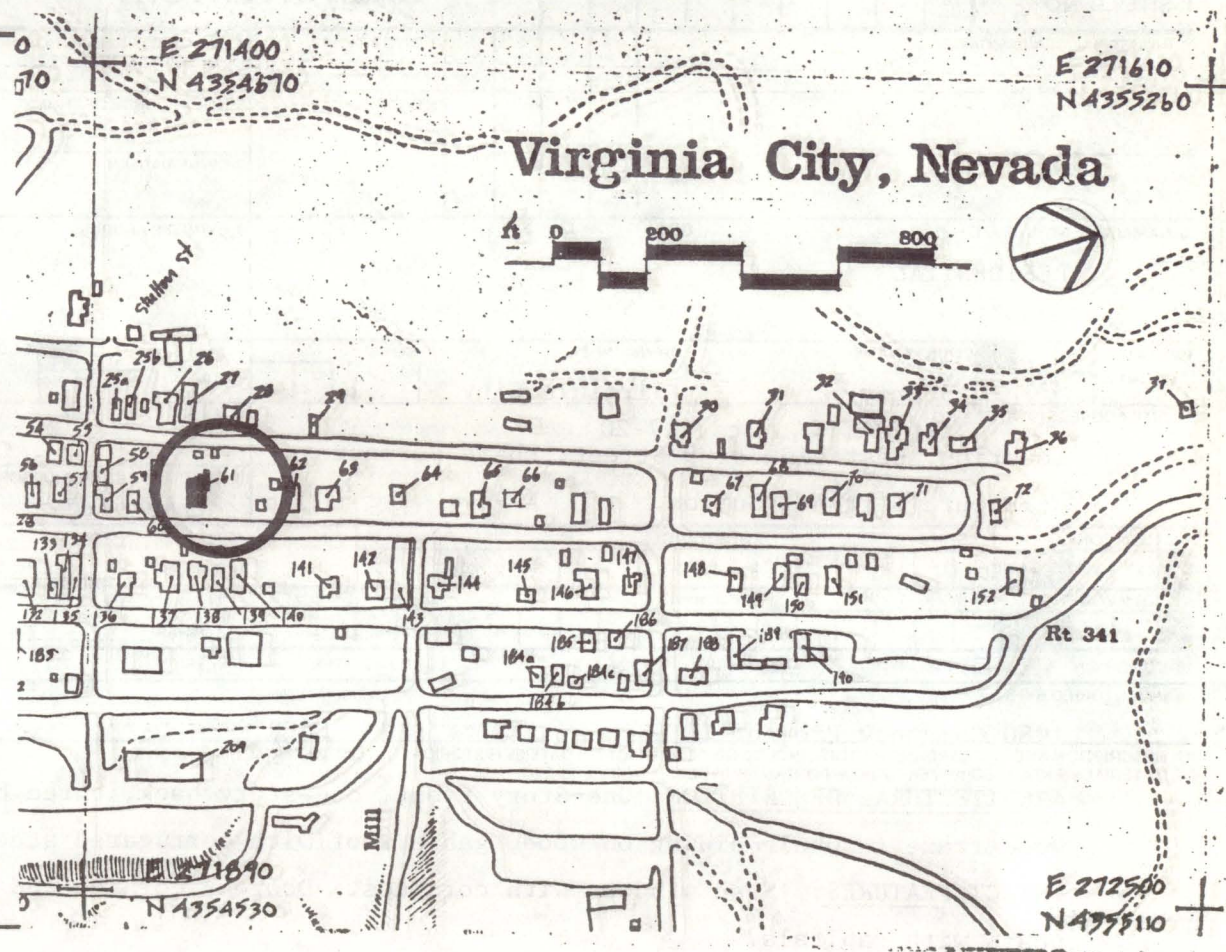
NAME

Virginia City National Historic Landmark

DISTRICT I.D. NO



25. PHOTOS AND SKETCH MAP OF LOCATION



DESCRIPTION (CONTINUED)

REFERENCES (CONTINUED)

ABSTRACT

HAER NO	LC	TECH REPORT	HIST REPORT	CONTEMP PHOTO	HIST PHOTO	CONTEMP DRWG	HIST DRWG	COLOR PLATE	PHOTOGRAM	SW	FILM



1. SITE I.D. NO 61

## HAER INVENTORY

Historic American Engineering Record  
Department of the Interior, Washington, D.C.

2. INDUSTRIAL CLASSIFICATION

3. PRIORITY

4. DANGER OF DEMOLITION?  
(SPECIFY THREAT)☐ YES☐ NO☐ UNKNOWN

5. DATE

6. GOVT SOURCE OF THREAT

OWNER

ADMIN

7. OWNER/ADMIN

White, Jack

8. NAME(S) OF STRUCTURE

RESIDENTIAL

9. OWNER'S ADDRESS

Virginia City, NV 89440

10. STATE  
COUNTY

COUNTY NAME

CITY/VICINITY

CONG.  
DIST.STATE  
COUNTY

COUNTY NAME

CITY/VICINITY

CONG.  
DIST.

11. SITE ADDRESS (STREET &amp; NO)

Blk. 44, lts. 17-20

Location: West side of B-Street; third permanent  
structure North of Sutton.12. EXISTING  
SURVEYS☐ NR☒ NHL☐ HABS☐ HAER-I☐ HAER☐ NPS☐ CL6☐ CONF☐ STATE☐ COUNTY☐ LOCAL☐ OTHER

13. SPECIAL FEATURES (DESCRIBE BELOW)

☐ INTERIOR INTACT☒ EXTERIOR INTACT☒ ENVIRONS INTACT

14. UTM ZONE

EASTING

NORTHING

SIGN

SCALE

☐ 1:24☐ 1:62.5☐ OTHERQUAD  
NAME

UTM ZONE

EASTING

NORTHING

SIGN

SCALE

☐ 1:24☐ 1:62.5☐ OTHERQUAD  
NAME

15. CONDITION

70 ☐ EXCELLENT71 ☒ GOOD72 ☐ FAIR73 ☐ DETERIORATED74 ☐ RUINS75 ☐ UNEXPOSED76 ☒ ALTERED82 ☐ DESTROYED85 ☐ DEMOLISHED

16. INVENTORIED BY

1980 Comstock Project

AFFILIATION

HAER

DATE

July 1980

17. DESCRIPTION AND BACKGROUND HISTORY, INCLUDING CONSTRUCTION DATE(S), HISTORICAL DATE(S), PHYSICAL DIMENSIONS,  
MATERIALS, EXISTANT EQUIPMENT, AND IMPORTANT BUILDERS, ENGINEERS, ETC.ARCHITECTURAL DESCRIPTION: One-story front, one-story back, three bay front, four bay side, three bay back,  
wood frame (asphalt siding on wood), gable roof with corrugated steel, rectilinear residential structure.INTACT FEATURES: Sash windows with cornices. Doorway cornice and single light transom. Porch  
posts with capitals.ALTERED/MISSING FEATURES: Four additions to the rear of the building.

(CONT OVER)

18. ORIGINAL USE

RESIDENTIAL

PRESENT USE

RESIDENTIAL

ADAPTIVE USE

19. REFERENCES—HISTORICAL REFERENCES, PERSONAL CONTACTS, AND/OR OTHER

(CONT OVER)

20. URBAN AREA 50,000  
POP. OR MORE?☐ YES☒ NO

21. HCRS REGION

22. PUBLIC ACCESSIBILITY

☐ YES, LIMITED☐ YES, UNLIMITED☐ NO☐ UNKNOWN23. EDITOR  
INDEXER

24. LOCATED IN AN HISTORIC DISTRICT?

☒ YES☐ NO

NAME Virginia City National Historic Landmark

DISTRICT I.D. NO



## REFERENCES (CONTINUED)

[illegible]



1. SITE I.D. NO 60

## HAER INVENTORY

Historic American Engineering Record  
Department of the Interior, Washington, D.C.

2. INDUSTRIAL CLASSIFICATION

3. PRIORITY

4. DANGER OF DEMOLITION?  
(SPECIFY THREAT)☐ YES☐ NO☐ UNKNOWN

5. DATE

6. GOVT SOURCE OF THREAT

OWNER

ADMIN

7. OWNER/ADMIN

Kauppin, Harry and Anne

8. NAME(S) OF STRUCTURE

RESIDENTIAL

9. OWNER'S ADDRESS

Virginia City, NV 89440

10. STATE  
COUNTY

N V

COUNTY NAME

Storey

CITY/VICINITY

Virginia City

CONG.  
DIST.

1

STATE  
COUNTY

COUNTY NAME

CITY/VICINITY

CONG.  
DIST.

11. SITE ADDRESS (STREET &amp; NO)

Blk. 44, lot 24

Location: West side of B-Street; second structure

North of Sutton.

12. EXISTING  
SURVEYS☐ NR☒ NHL☐ HABS☐ HAER-I☐ HAER☐ NPS☐ CL6☐ CONF☐ STATE☐ COUNTY☐ LOCAL☐ OTHER

13. SPECIAL FEATURES (DESCRIBE BELOW)

☐ INTERIOR INTACT☒ EXTERIOR INTACT☒ ENVIRONS INTACT

14. UTM ZONE

EASTING

NORTHING

SIGN

SCALE

☐ 1:24☐ 1:62.5☐ OTHERQUAD  
NAME

UTM ZONE

EASTING

NORTHING

SIGN

SCALE

☐ 1:24☐ 1:62.5☐ OTHERQUAD  
NAME

15. CONDITION

70 ☐ EXCELLENT71 ☒ GOOD72 ☐ FAIR73 ☐ DETERIORATED74 ☐ RUINS75 ☐ UNEXPOSED76 ☒ ALTERED82 ☐ DESTROYED85 ☐ DEMOLISHED

16. INVENTORIED BY

1980 Comstock Project

AFFILIATION

HAER

DATE

July 1980

17. DESCRIPTION AND BACKGROUND HISTORY, INCLUDING CONSTRUCTION DATE(S), HISTORICAL DATE(S), PHYSICAL DIMENSIONS,  
MATERIALS, EXTANT EQUIPMENT, AND IMPORTANT BUILDERS, ENGINEERS, ETC.

ARCHITECTURAL DESCRIPTION: One-and one half-story front, two bay front two bay side, two bay back,  
wood frame (shiplap siding) gable roof with asphalt shingle, rectangular residential structure.

INTACT FEATURES: Sash windows and trim are complete. Panel door and single light transom.

ALTERED/MISSING FEATURES: There are three additions to the side and rear.

(CONT OVER)

18. ORIGINAL USE

RESIDENCE

PRESENT USE

RESIDENCE

ADAPTIVE USE

19. REFERENCES—HISTORICAL REFERENCES, PERSONAL CONTACTS, AND/OR OTHER

(CONT OVER)

20. URBAN AREA 50,000  
POP. OR MORE?☐ YES☒ NO

21. HCRS REGION

22. PUBLIC ACCESSIBILITY

☐ YES, LIMITED☐ YES, UNLIMITED☐ NO☐ UNKNOWN23. EDITOR  
INDEXER

24. LOCATED IN AN HISTORIC DISTRICT?

☒ YES☐ NO

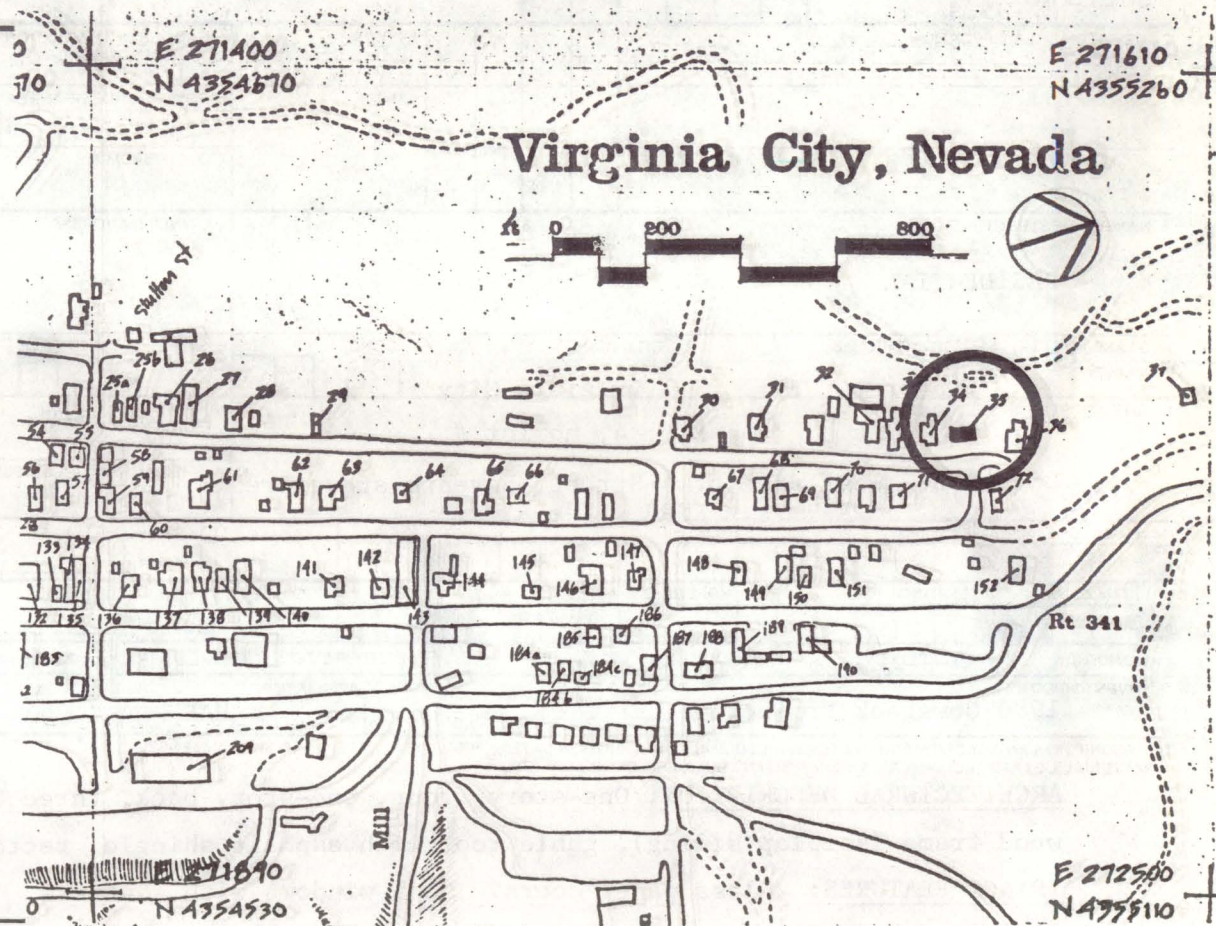
NAME

Virginia City National Historic Landmark

DISTRICT I.D. NO



25. PHOTOS AND SKETCH MAP OF LOCATION



DESCRIPTION (CONTINUED)

REFERENCES (CONTINUED)

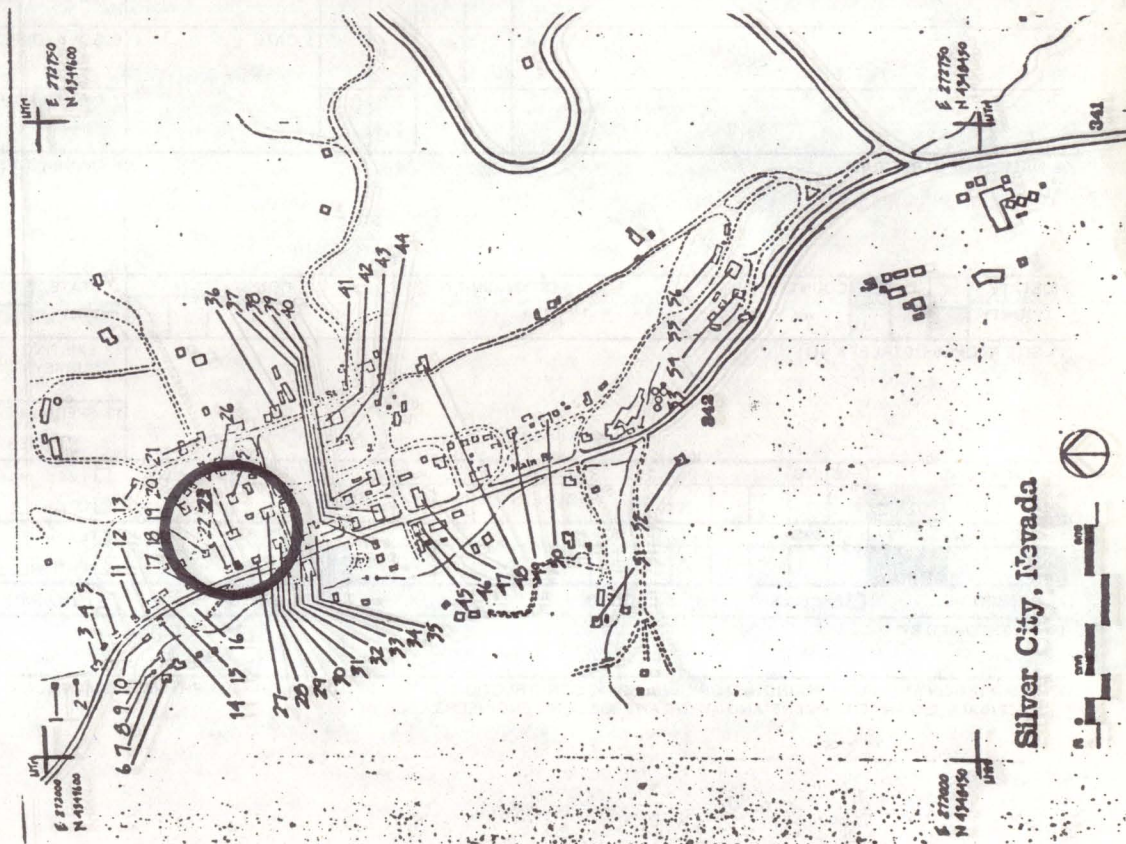
ABSTRACT											
HAER NO	LC	TECH REPORT	HIST REPORT	CONTEMP PHOTO	HIST PHOTO	CONTEMP DRWG	HIST DRWG	COLOR PLATE	PHOTOGRAM	SW	FILM







25. PHOTOS AND SKETCH MAP OF LOCATION



DESCRIPTION (CONTINUED)

REFERENCES (CONTINUED)

ABSTRACT												
HAER NO	LC	TECH REPORT	HIST REPORT	CONTEMP PHOTO	HIST PHOTO	CONTEMP DRWG	HIST DRWG	COLOR PLATE	PHOTOGRAM	SW	FILM	



1. SITE I.D. NO 23

## HAER INVENTORY

Historic American Engineering Record  
Department of the Interior, Washington, D.C.

2. INDUSTRIAL CLASSIFICATION

3. PRIORITY

4. DANGER OF DEMOLITION?  
(SPECIFY THREAT)☐ YES☐ NO☐ UNKNOWN

5. DATE

6. GOVT SOURCE OF THREAT

OWNER

ADMIN

7. OWNER/ADMIN

8. NAME(S) OF STRUCTURE

9. OWNER'S ADDRESS

10. STATE

COUNTY

COUNTY NAME

CITY/VICINITY

CONG.

DIST.

STATE

COUNTY

COUNTY NAME

CITY/VICINITY

CONG.

DIST.

11. SITE ADDRESS (STREET &amp; NO.)

12. EXISTING  
SURVEYS☐ NR☐ NHL☐ HABS☐ HAER-I☐ HAER☐ NPS☐ CL6☐ CONF☐ STATE☐ COUNTY☐ LOCAL☐ OTHER

13. SPECIAL FEATURES (DESCRIBE BELOW)

☐ INTERIOR INTACT☐ EXTERIOR INTACT☐ ENVIRONS INTACT

14. UTM ZONE

EASTING

NORTHING

SIGN

SCALE

☐ 1:24☐ 1:62.5☐ OTHERQUAD  
NAME

UTM ZONE

EASTING

NORTHING

SIGN

SCALE

☐ 1:24☐ 1:62.5☐ OTHERQUAD  
NAME

15. CONDITION

70 ☐ EXCELLENT71 ☐ GOOD72 ☐ FAIR73 ☐ DETERIORATED74 ☐ RUINS75 ☐ UNEXPOSED76 ☐ ALTERED82 ☐ DESTROYED85 ☐ DEMOLISHED

16. INVENTORIED BY

AFFILIATION

DATE

17. DESCRIPTION AND BACKGROUND HISTORY, INCLUDING CONSTRUCTION DATE(S), HISTORICAL DATE(S), PHYSICAL DIMENSIONS,  
MATERIALS, EXTANT EQUIPMENT, AND IMPORTANT BUILDERS, ENGINEERS, ETC.

(CONT OVER)

18. ORIGINAL USE

PRESENT USE

ADAPTIVE USE

19. REFERENCES—HISTORICAL REFERENCES, PERSONAL CONTACTS, AND/OR OTHER

(CONT OVER)

20. URBAN AREA 50,000  
POP. OR MORE?☐ YES ☐ NO

21. HCRS REGION

22. PUBLIC ACCESSIBILITY

☐ YES, LIMITED☐ YES, UNLIMITED☐ NO☐ UNKNOWN

23. EDITOR

INDEXER

24. LOCATED IN AN HISTORIC DISTRICT?

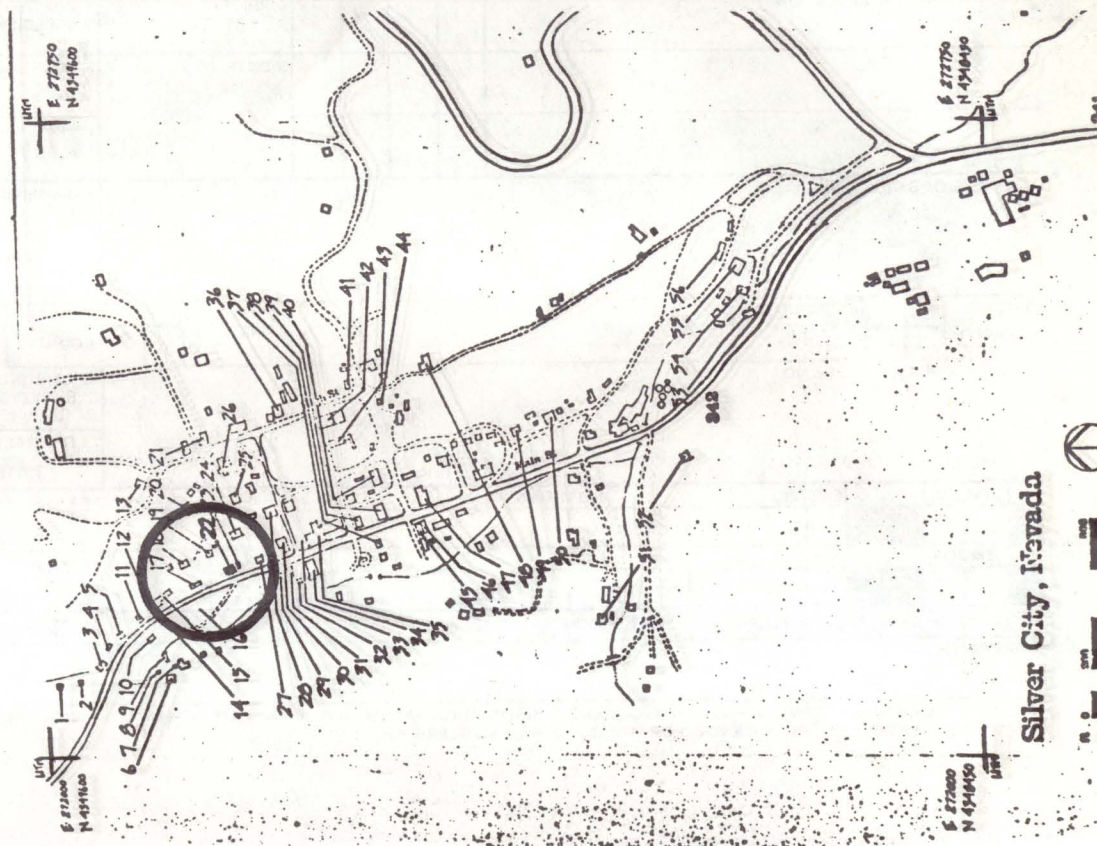
☐ YES☐ NO

NAME

DISTRICT I.D. NO



25. PHOTOS AND SKETCH MAP OF LOCATION



DESCRIPTION (CONTINUED)

REFERENCES (CONTINUED)

ABSTRACT												
HAER NO	LC	TECH REPORT	HIST REPORT	CONTEMP PHOTO	HIST PHOTO	CONTEMP DRWG	HIST DRWG	COLOR PLATE	PHOTOGRAM	SW	FILM	



1. SITE I.D. NO 22

## HAER INVENTORY

Historic American Engineering Record  
Department of the Interior, Washington, D.C.

2. INDUSTRIAL CLASSIFICATION

3. PRIORITY

4. DANGER OF DEMOLITION?  
(SPECIFY THREAT)☐ YES☐ NO☐ UNKNOWN

5. DATE

6. GOVT SOURCE OF THREAT

OWNER

ADMIN

8. NAME(S) OF STRUCTURE

9. OWNER'S ADDRESS

10. STATE  
COUNTY

COUNTY NAME

CITY/VICINITY

CONG.  
DIST.STATE  
COUNTY

COUNTY NAME

CITY/VICINITY

CONG.  
DIST.

11. SITE ADDRESS (STREET &amp; NO.)

12. EXISTING  
SURVEYS☐ NR☐ NHL☐ HABS☐ HAER-I☐ HAER☐ NPS☐ CL6☐ CONF☐ STATE☐ COUNTY☐ LOCAL☐ OTHER

13. SPECIAL FEATURES (DESCRIBE BELOW)

☐ INTERIOR INTACT☐ EXTERIOR INTACT☐ ENVIRONS INTACT

14. UTM ZONE

EASTING

NORTHING

SIGN

SCALE

☐ 1:24☐ 1:62.5☐ OTHERQUAD  
NAME

UTM ZONE

EASTING

NORTHING

SIGN

SCALE

☐ 1:24☐ 1:62.5☐ OTHERQUAD  
NAME

15. CONDITION

70 ☐ EXCELLENT71 ☐ GOOD72 ☐ FAIR73 ☐ DETERIORATED74 ☐ RUINS75 ☐ UNEXPOSED76 ☐ ALTERED82 ☐ DESTROYED85 ☐ DEMOLISHED

16. INVENTORIED BY

AFFILIATION

DATE

17. DESCRIPTION AND BACKGROUND HISTORY, INCLUDING CONSTRUCTION DATE(S), HISTORICAL DATE(S), PHYSICAL DIMENSIONS,  
MATERIALS, EXTANT EQUIPMENT, AND IMPORTANT BUILDERS, ENGINEERS, ETC.

(CONT OVER)

18. ORIGINAL USE

PRESENT USE

ADAPTIVE USE

19. REFERENCES—HISTORICAL REFERENCES, PERSONAL CONTACTS, AND/OR OTHER

(CONT OVER)

20. URBAN AREA 50,000  
POP. OR MORE?☐ YES ☐ NO

21. HCRS REGION

22. PUBLIC ACCESSIBILITY

☐ YES, LIMITED☐ YES, UNLIMITED☐ NO☐ UNKNOWN23. EDITOR  
INDEXER

24. LOCATED IN AN HISTORIC DISTRICT?

☐ YES☐ NO

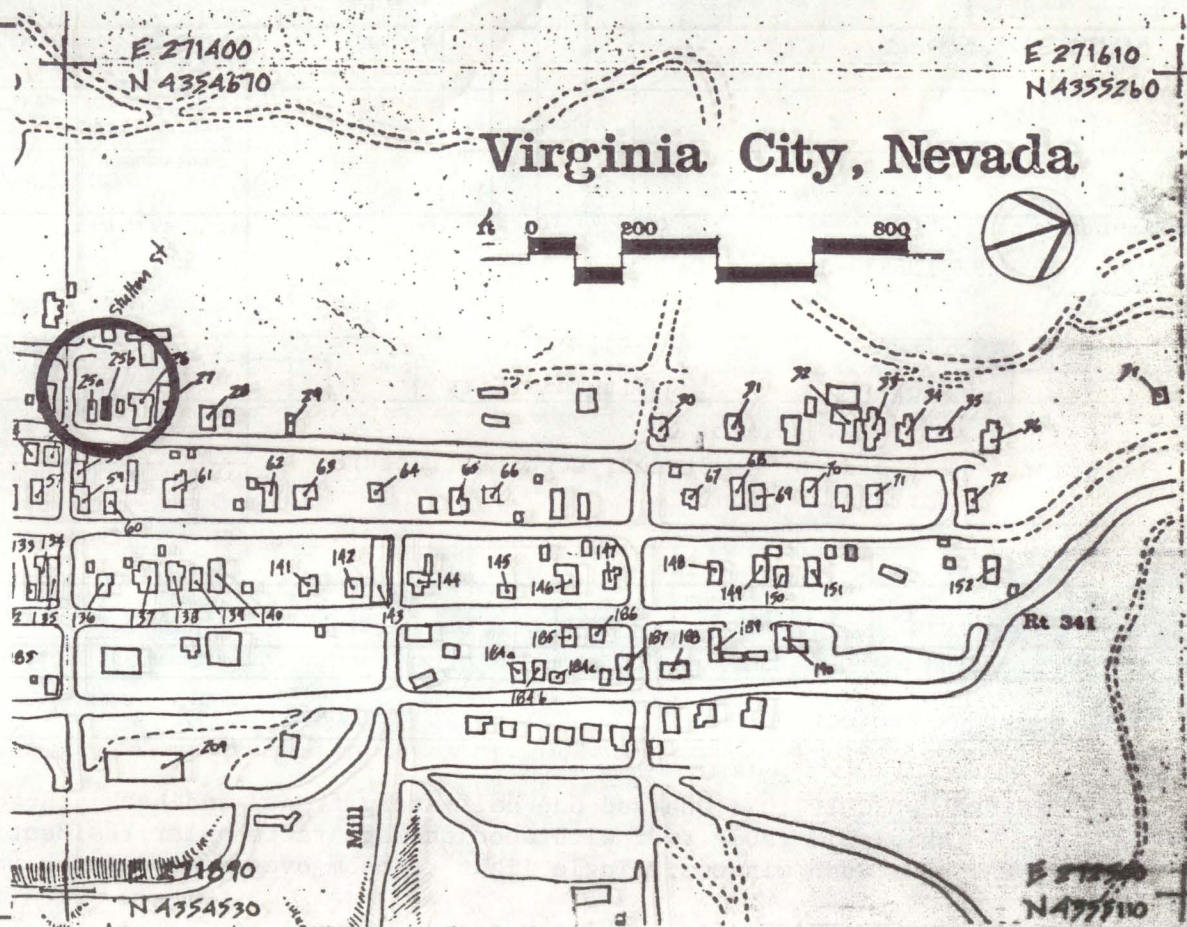
NAME

DISTRICT I.D. NO



25. PHOTOS AND SKETCH MAP OF LOCATION

(see 25 a for photo)



DESCRIPTION (CONTINUED)

REFERENCES (CONTINUED)

ABSTRACT														
HAER NO	LC	TECH REPORT	HIST REPORT	CONTEMP PHOTO	HIST PHOTO	CONTEMP DRWG	HIST DRWG	COLOR PLATE	PHOTOGRAM	SW	FILM			



1. SITE I.D. NO 25b

## HAER INVENTORY

Historic American Engineering Record  
Department of the Interior, Washington, D.C.

2. INDUSTRIAL CLASSIFICATION		3. PRIORITY		4. DANGER OF DEMOLITION? (SPECIFY THREAT)		<input type="checkbox"/> YES <input type="checkbox"/> NO <input type="checkbox"/> UNKNOWN	
		5. DATE		6. GOVT SOURCE OF THREAT		OWNER ADMIN	
8. NAME(S) OF STRUCTURE				9. OWNER'S ADDRESS			
RESIDENTIAL				Virginia City, NV. 89440			
10. STATE COUNTY		COUNTY NAME		CITY/VICINITY		CONG. DIST.	
N V		Storey		Virginia City		1	
11. SITE ADDRESS (STREET & NO)				12. EXISTING SURVEYS			
Blk. 43, Lot 20				<input type="checkbox"/> NR <input checked="" type="checkbox"/> NHL <input type="checkbox"/> HABS <input type="checkbox"/> HAER-I <input type="checkbox"/> HAER <input type="checkbox"/> NPS <input type="checkbox"/> CL6			
Location: West side of A- Street; second structure				<input type="checkbox"/> CONF <input type="checkbox"/> STATE <input type="checkbox"/> COUNTY <input type="checkbox"/> LOCAL <input type="checkbox"/> OTHER			
North of Sutton.				13. SPECIAL FEATURES (DESCRIBE BELOW)			
				<input type="checkbox"/> INTERIOR INTACT <input type="checkbox"/> EXTERIOR INTACT <input type="checkbox"/> ENVIRONS INTACT			
14. UTM ZONE		EASTING		NORTHING		SIGN	
15. CONDITION		70 <input type="checkbox"/> EXCELLENT		71 <input type="checkbox"/> GOOD		72 <input checked="" type="checkbox"/> FAIR	
						73 <input type="checkbox"/> DETERIORATED	
16. INVENTORIED BY		1980 Comstock Project		AFFILIATION		DATE	
				HAER		July 1980	

17. DESCRIPTION AND BACKGROUND HISTORY, INCLUDING CONSTRUCTION DATE(S), HISTORICAL DATE(S), PHYSICAL DIMENSIONS, MATERIALS, EXTANT EQUIPMENT, AND IMPORTANT BUILDERS, ENGINEERS, ETC.

ARCHITECTURAL DESCRIPTION: One-and one half-story front, and back, three bay front, two bay side, three bay back, wood frame (shiplap), gable roof with wood shakes, rectangular residential structure.

INTACT FEATURES: Sash windows. Single light transom over door. Porch roof supported on unadorned 4" by 4" columns.

ALTERED/MISSING FEATURES: Stone chimney added.

(CONT OVER)

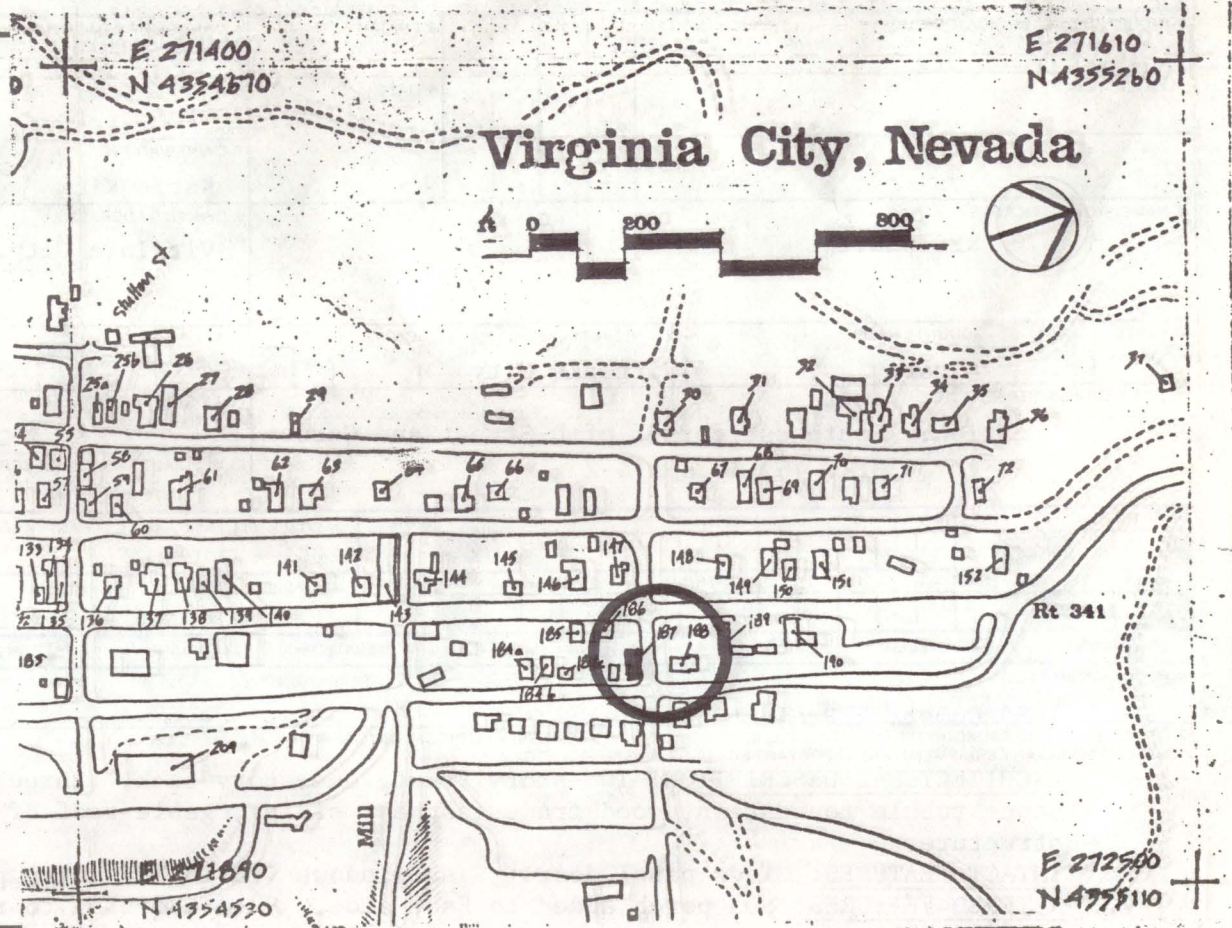
18. ORIGINAL USE		PRESENT USE		ADAPTIVE USE	
RESIDENCE		RESIDENCE			
19. REFERENCES—HISTORICAL REFERENCES, PERSONAL CONTACTS, AND/OR OTHER					

(CONT OVER)

20. URBAN AREA 50,000 POP. OR MORE?		21. HCRS REGION		22. PUBLIC ACCESSIBILITY		23. EDITOR INDEXER	
<input type="checkbox"/> YES <input checked="" type="checkbox"/> NO				<input type="checkbox"/> YES, LIMITED <input type="checkbox"/> YES, UNLIMITED <input type="checkbox"/> NO <input type="checkbox"/> UNKNOWN			
24. LOCATED IN AN HISTORIC DISTRICT?				NAME Virginia City National Historic Landmark		DISTRICT I.D. NO	
<input checked="" type="checkbox"/> YES <input type="checkbox"/> NO							



## 25. PHOTOS AND SKETCH MAP OF LOCATION



DESCRIPTION (CONTINUED)

#### REFERENCES (CONTINUED)

[illegible]



1. SITE I.D. NO 187

## HAER INVENTORY

Historic American Engineering Record  
Department of the Interior, Washington, D.C.

2. INDUSTRIAL CLASSIFICATION

3. PRIORITY

4. DANGER OF DEMOLITION?  
(SPECIFY THREAT)☐ YES ☐ NO ☐ UNKNOWN

5. DATE

6. GOVT SOURCE OF THREAT

OWNER

ADMIN

7. OWNER/ADMIN

Katie Kick

8. NAME(S) OF STRUCTURE

RESIDENTIAL

9. OWNER'S ADDRESS

Virginia City, NV 89440

10. STATE

N V

COUNTY NAME

CITY/VICINITY

CONG.  
DIST.

COUNTY

Storey

Virginia City

STATE  
COUNTY

COUNTY NAME

CITY/VICINITY

CONG.  
DIST.

11. SITE ADDRESS (STREET &amp; NO)

Location: Southwest corner of D-Street and Carson.  
Blk. 46, lots 1 & 212. EXISTING  
SURVEYS☐ NR☒ NHL☐ HABS☐ HAER-I☐ HAER☐ NPS☐ CL6☐ CONF☐ STATE☐ COUNTY☐ LOCAL☐ OTHER

13. SPECIAL FEATURES (DESCRIBE BELOW)

☐ INTERIOR INTACT☒ EXTERIOR INTACT☒ ENVIRONS INTACT

14. UTM ZONE

EASTING

NORTHING

SIGN

SCALE

☐ 1:24☐ 1:62.5☐ OTHERQUAD  
NAME

UTM ZONE

EASTING

NORTHING

SIGN

SCALE

☐ 1:24☐ 1:62.5☐ OTHERQUAD  
NAME

15. CONDITION

70 ☐ EXCELLENT71 ☒ GOOD72 ☐ FAIR73 ☐ DETERIORATED74 ☐ RUINS75 ☐ UNEXPOSED76 ☒ ALTERED82 ☐ DESTROYED85 ☐ DEMOLISHED

16. INVENTORIED BY

AFFILIATION

DATE

1980 Comstock Project

HAER

August 1980

17. DESCRIPTION AND BACKGROUND HISTORY, INCLUDING CONSTRUCTION DATE(S), HISTORICAL DATE(S), PHYSICAL DIMENSIONS,  
MATERIALS, EXANT EQUIPMENT, AND IMPORTANT BUILDERS, ENGINEERS, ETC.

ARCHITECTURAL DESCRIPTION: Two-story front, one-story back, three bay front, three bay back, stone rubble foundation, wood frame (asphalt siding, gable roof of wood shakes, rectangular residential structure.

INTACT FEATURES: Glass panel door. Sash windows (Various: single pane and (2 over 2 Pane).

ALTERED FEATURES: Sun porch added to East side. Shed addition to rear. Garage doors added to exposed basement.

(CONT OVER)

18. ORIGINAL USE

RESIDENTIAL

PRESENT USE

RESIDENTIAL

ADAPTIVE USE

19. REFERENCES—HISTORICAL REFERENCES, PERSONAL CONTACTS, AND/OR OTHER

(CONT OVER)

20. URBAN AREA 50,000  
POP. OR MORE?☐ YES☒ NO

21. HCRS REGION

22. PUBLIC ACCESSIBILITY

☐ YES, LIMITED☐ YES, UNLIMITED☐ NO☐ UNKNOWN23. EDITOR  
INDEXER

24. LOCATED IN AN HISTORIC DISTRICT?

☒ YES☐ NO

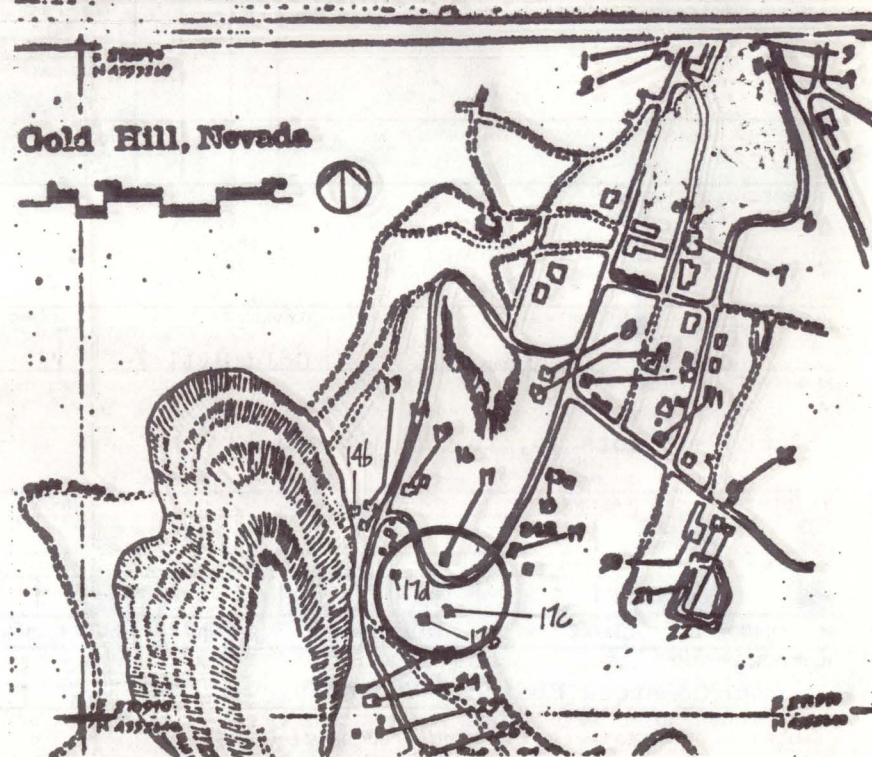
NAME

Virginia City National Historic Landmark

DISTRICT I.D. NO



25. PHOTOS AND SKETCH MAP OF LOCATION



DESCRIPTION (CONTINUED)

REFERENCES (CONTINUED)

ABSTRACT																					
HAER NO	LC	TECH REPORT	HIST REPORT	CONTEMP PHOTO	HIST PHOTO	CONTEMP DRWG	HIST DRWG	COLOR PLATE	PHOTOGRAM	SW	FILM										



1. SITE I.D. NO 17c

## HAER INVENTORY

Historic American Engineering Record  
Department of the Interior, Washington, D.C.

2. INDUSTRIAL CLASSIFICATION

3. PRIORITY

4. DANGER OF DEMOLITION?  
(SPECIFY THREAT)☒ YES ☐ NO ☐ UNKNOWN

5. DATE

6. GOVT SOURCE OF THREAT

OWNER

ADMIN

7. OWNER/ADMIN

Houston International Minerals Corp.

8. NAME(S) OF STRUCTURE

GOLD HILL (off Tunnel St.)

9. OWNER'S ADDRESS

P.O. Box B  
Virginia City, Nevada 8944010. STATE  
COUNTY

N IV

COUNTY NAME

Storey

CITY/VICINITY

Gold Hill

CONG.  
DIST.STATE  
COUNTY

COUNTY NAME

CITY/VICINITY

CONG.  
DIST.

11. SITE ADDRESS (STREET &amp; NO.)

12. EXISTING  
SURVEYS☐ NR☒ NHL☐ HABS☐ HAER-I☐ HAER☐ NPS☐ CL6☐ CONF☐ STATE☐ COUNTY☐ LOCAL☐ OTHER

13. SPECIAL FEATURES (DESCRIBE BELOW)

☐ INTERIOR INTACT☒ EXTERIOR INTACT☒ ENVIRONS INTACT

14. UTM ZONE

EASTING

NORTHING

SIGN

SCALE

☐ 1:24☐ 1:62.5QUAD  
NAME☐ OTHER

UTM ZONE

EASTING

NORTHING

SIGN

SCALE

☐ 1:24☐ 1:62.5QUAD  
NAME☐ OTHER

15. CONDITION

70 ☐ EXCELLENT71 ☒ GOOD72 ☐ FAIR73 ☐ DETERIORATED74 ☐ RUINS75 ☐ UNEXPOSED76 ☐ ALTERED82 ☐ DESTROYED85 ☐ DEMOLISHED

16. INVENTORIED BY

1980 Comstock Project/ Susan Angevin

AFFILIATION  
HAERDATE  
June 198017. DESCRIPTION AND BACKGROUND HISTORY, INCLUDING CONSTRUCTION DATE(S), HISTORICAL DATE(S), PHYSICAL DIMENSIONS,  
MATERIALS, EXTANT EQUIPMENT, AND IMPORTANT BUILDERS, ENGINEERS, ETC.

ARCHITECTURAL DESCRIPTION: One-story, wood frame, vertical board-and-batten siding, low gable roof, rectangular plan small house.

HISTORICAL DESCRIPTION: Melanie Wilhelm bought this one-room board-and-batten cottage about 4 years ago from John Owen who built it in 1973. For the past couple of years it has been leased out as a residence. It was purchased by Houston International Minerals Corporation in June of 1980.

(CONT OVER)

18. ORIGINAL USE

PRESENT USE

ADAPTIVE USE

RESIDENCE

VACANT

19. REFERENCES—HISTORICAL REFERENCES, PERSONAL CONTACTS, AND/OR OTHER

Interview with Kathy Hilton

(CONT OVER)

20. URBAN AREA 50,000  
POP. OR MORE?☐ YES ☒ NO

21. HCRS REGION

22. PUBLIC ACCESSIBILITY

☐ YES, LIMITED☐ YES, UNLIMITED☒ NO☐ UNKNOWN23. EDITOR  
INDEXER

24. LOCATED IN AN HISTORIC DISTRICT?

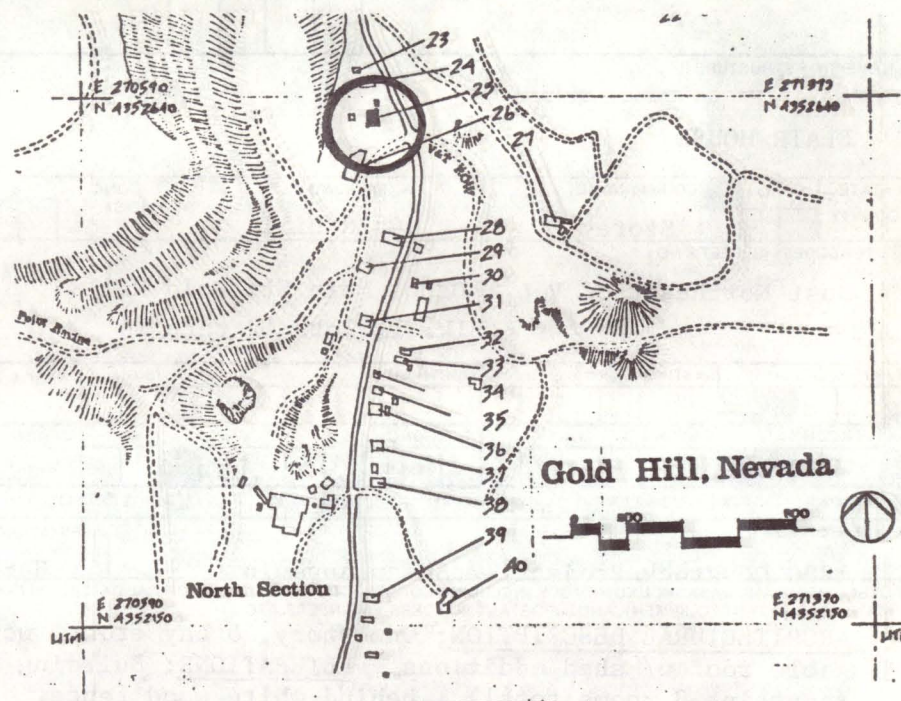
☒ YES☐ NO

NAME Virginia City National Historic Landmark

DISTRICT I.D. NO



25. PHOTOS AND SKETCH MAP OF LOCATION



DESCRIPTION (CONTINUED)

REFERENCES (CONTINUED)

ABSTRACT											
HAER NO	LC	TECH REPORT	HIST REPORT	CONTEMP PHOTO	HIST PHOTO	CONTEMP DRWG	HIST DRWG	COLOR PLATE	PHOTOGRAM	SW	FILM



1. SITE I.D. NO 25

## HAER INVENTORY

Historic American Engineering Record  
Department of the Interior, Washington, D.C.

2. INDUSTRIAL CLASSIFICATION

3. PRIORITY

4. DANGER OF DEMOLITION?  
(SPECIFY THREAT)☒ YES ☐ NO ☐ UNKNOWN

5. DATE

Ca 1950

6. GOVT SOURCE OF THREAT

OWNER

ADMIN

7. OWNER/ADMIN

8. NAME(S) OF STRUCTURE

BLAIR HOUSE

9. OWNER'S ADDRESS

Houston International Minerals. P.O. Box B  
Virginia City, Nevada 89440

10. STATE COUNTY

N V

COUNTY NAME

Storey

CITY/VICINITY

Gold Hill

CONG.  
DIST.

1

STATE  
COUNTY

COUNTY NAME

CITY/VICINITY

CONG.  
DIST.

11. SITE ADDRESS (STREET &amp; NO)

Just Northeast of V & T Depot Main St. Gold Hill  
Blk. 1, lots 12 thru 1412. EXISTING  
SURVEYS☐ NR☒ NHL☐ HABS☐ HAER-I☐ HAER☐ NPS☐ CL6☐ CONF☐ STATE☐ COUNTY☐ LOCAL☐ OTHER

13. SPECIAL FEATURES (DESCRIBE BELOW)

☐ INTERIOR INTACT☒ EXTERIOR INTACT☐ ENVIRONS INTACT

14. UTM ZONE EASTING NORTHING SIGN

SCALE

☐ 1:24☐ 1:62.5☐ OTHERQUAD  
NAME

UTM ZONE EASTING NORTHING SIGN

SCALE

☐ 1:24☐ 1:62.5☐ OTHERQUAD  
NAME15. CONDITION 70 ☐ EXCELLENT 71 ☐ GOOD 72 ☒ FAIR 73 ☐ DETERIORATED74 ☐ RUINS75 ☐ UNEXPOSED76 ☐ ALTERED82 ☐ DESTROYED85 ☐ DEMOLISHED

16. INVENTORIED BY

AFFILIATION

DATE

1980 Comstock Project / Susan Angevin

HAER

June 1980

17. DESCRIPTION AND BACKGROUND HISTORY, INCLUDING CONSTRUCTION DATE(S), HISTORICAL DATE(S), PHYSICAL DIMENSIONS,  
MATERIALS, EXTANT EQUIPMENT, AND IMPORTANT BUILDERS, ENGINEERS, ETC.ARCHITECTURAL DESCRIPTION: One-story, 5 bay front, wood frame on brick foundation, flush board siding,  
gable roof w/ shed additions. ALTERATIONS: Building has little historic character and is of small scale  
(contains 3 rooms total). Behind white wood fence.HISTORICAL DESCRIPTION: This one-story white gabled wooden frame cottage (& garage) was built in the last  
30 years. John & Agnes Blair owned it for many years, and rented it as a residence. It was sold to  
Houston International Minerals in January 1980.

(CONT OVER)

18. ORIGINAL USE

RESIDENCE

PRESENT USE

RESIDENCE

ADAPTIVE USE

19. REFERENCES—HISTORICAL REFERENCES, PERSONAL CONTACTS, AND/OR OTHER

Storey County Deeds ( Bk. 21, p. 126)

(CONT OVER)

20. URBAN AREA 50,000  
POP. OR MORE?☐ YES ☒ NO

21. HCRS REGION

22. PUBLIC ACCESSIBILITY

☐ YES, LIMITED☐ YES, UNLIMITED☒ NO☐ UNKNOWN23. EDITOR  
INDEXER

24. LOCATED IN AN HISTORIC DISTRICT?

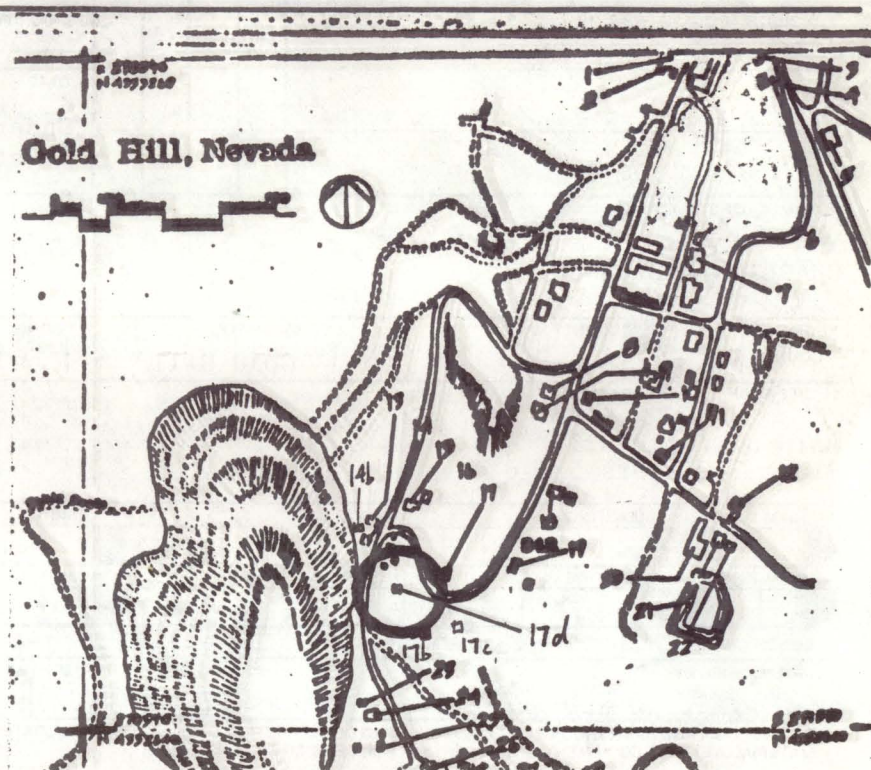
☒ YES☐ NO

NAME Virginia City National Historic Landmark

DISTRICT I.D. NO



25. PHOTOS AND SKETCH MAP OF LOCATION



DESCRIPTION (CONTINUED)

REFERENCES (CONTINUED)

ABSTRACT																					
HAER NO	LC	TECH REPORT	HIST REPORT	CONTEMP PHOTO	HIST PHOTO	CONTEMP DRWG	HIST DRWG	COLOR PLATE	PHOTOGRAM	SW	FILM										



1. SITE I.D. NO 17d

## HAER INVENTORY

Historic American Engineering Record  
Department of the Interior, Washington, D.C.

2. INDUSTRIAL CLASSIFICATION

3. PRIORITY

4. DANGER OF DEMOLITION?  
(SPECIFY THREAT)☐ YES☐ NO☐ UNKNOWN

5. DATE

Under Const  
ruction

6. GOVT SOURCE OF THREAT

OWNER

ADMIN

7. OWNER/ADMIN

Charlton, James and Carol

8. NAME(S) OF STRUCTURE

9. OWNER'S ADDRESS

Virginia City Nevada, 89440

CHARLTON RESIDENCE

10. STATE  
COUNTY

N V

COUNTY NAME

Storey

CITY/VICINITY

Gold Hill

CONG.  
DIST.

1

STATE  
COUNTY

COUNTY NAME

CITY/VICINITY

CONG.  
DIST.

11. SITE ADDRESS (STREET &amp; NO)

MAIN ST. Gold Hill  
Block 3-C, lots 5 & 612. EXISTING  
SURVEYS☐ NR☒ NHL☐ HABS☐ HAER-I☐ HAER☐ NPS☐ CL6☐ CONF☐ STATE☐ COUNTY☐ LOCAL☐ OTHER

13. SPECIAL FEATURES (DESCRIBE BELOW)

☐ INTERIOR INTACT☒ EXTERIOR INTACT☒ ENVIRONS INTACT

14. UTM ZONE

EASTING

NORTHING

SIGN

SCALE

☐ 1:24☐ 1:62.5☐ OTHERQUAD  
NAME

UTM ZONE

EASTING

NORTHING

SIGN

SCALE

☐ 1:24☐ 1:62.5☐ OTHERQUAD  
NAME

15. CONDITION

70 ☒ EXCELLENT71 ☐ GOOD72 ☐ FAIR73 ☐ DETERIORATED74 ☐ RUINS75 ☐ UNEXPOSED76 ☐ ALTERED82 ☐ DESTROYED85 ☐ DEMOLISHED

16. INVENTORIED BY

AFFILIATION

HAER

DATE

June 1980

1980 Comstock Project

17. DESCRIPTION AND BACKGROUND HISTORY, INCLUDING CONSTRUCTION DATE(S), HISTORICAL DATE(S), PHYSICAL DIMENSIONS,  
MATERIALS, EXANT EQUIPMENT, AND IMPORTANT BUILDERS, ENGINEERS, ETC.

ARCHITECTURAL DESCRIPTION: New, one-story, 2 x 1 bay, wood frame, horizontal redwood siding, shed roofed, square; building design appears derived from historic commercial vernacular building types. Site; House sets back from road at back edge of terrace; on sloping hill.

HISTORICAL DESCRIPTION: This one-story, one room W/ loft, building was built by Charlton, a carpenter. Additional structures planned for this site include a larger house to the north and a garage on the south.

(CONT OVER)

18. ORIGINAL USE

RESIDENCE

PRESENT USE

RESIDENCE

ADAPTIVE USE

19. REFERENCES—HISTORICAL REFERENCES, PERSONAL CONTACTS, AND/OR OTHER

Interview with Jim Charlton

(CONT OVER)

20. URBAN AREA 50,000  
POP. OR MORE?☐ YES☒ NO

21. HCRS REGION

22. PUBLIC ACCESSIBILITY

☐ YES, LIMITED☐ YES, UNLIMITED☒ NO☐ UNKNOWN23. EDITOR  
INDEXER

24. LOCATED IN AN HISTORIC DISTRICT?

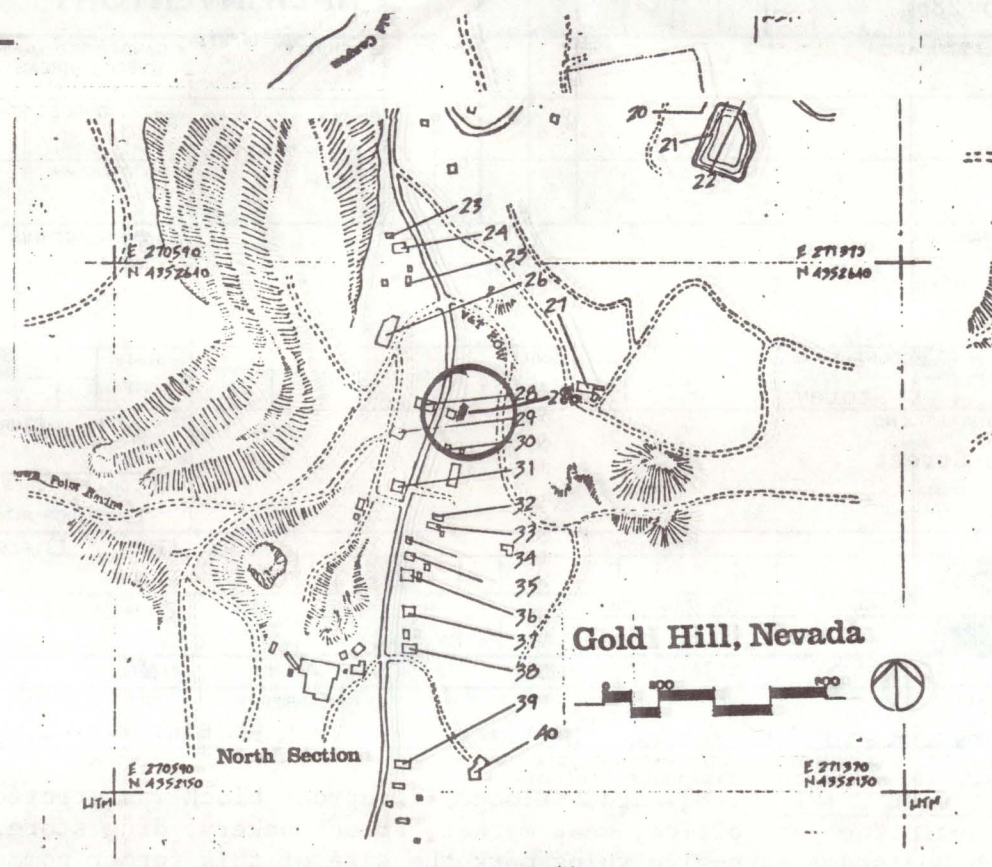
☒ YES☐ NO

NAME Virginia City National Historic Landmark

DISTRICT I.D. NO



25. PHOTOS AND SKETCH MAP OF LOCATION



DESCRIPTION (CONTINUED)

REFERENCES (CONTINUED)

ABSTRACT	HAER NO	LC	TECH REPORT	HIST REPORT	CONTEMP PHOTO	HIST PHOTO	CONTEMP DRWG	HIST DRWG	COLOR PLATE	PHOTOGRAM	SW	FILM



1. SITE I.D. NO 28b

## HAER INVENTORY

Historic American Engineering Record  
Department of the Interior, Washington, D.C.

2. INDUSTRIAL CLASSIFICATION

3. PRIORITY

4. DANGER OF DEMOLITION?  
(SPECIFY THREAT)☐ YES ☐ NO ☐ UNKNOWN

5. DATE

Ca. 1860's

6. GOVT SOURCE OF THREAT

OWNER

ADMIN

7. OWNER/ADMIN

8. NAME(S) OF STRUCTURE

MAYNARD BLOCK

9. OWNER'S ADDRESS

10. STATE COUNTY

N V

COUNTY NAME

Storey

CITY/VICINITY

Gold Hill

CONG.  
DIST.STATE  
COUNTY

COUNTY NAME

CITY/VICINITY

CONG.  
DIST.

11. SITE ADDRESS (STREET &amp; NO)

E. Main Street

12. EXISTING  
SURVEYS☐ NR☒ NHL☐ HABS☐ HAER-I☐ HAER☐ NPS☐ CL6☐ CONF☐ STATE☐ COUNTY☐ LOCAL☐ OTHER

13. SPECIAL FEATURES (DESCRIBE BELOW)

☐ INTERIOR INTACT☐ EXTERIOR INTACT☐ ENVIRONS INTACT

14. UTM ZONE EASTING NORTHING SIGN

SCALE

☐ 1:24☐ 1:62.5☐ OTHERQUAD  
NAME

UTM ZONE EASTING NORTHING SIGN

SCALE

☐ 1:24☐ 1:62.5☐ OTHERQUAD  
NAME

15. CONDITION

70 ☐ EXCELLENT71 ☐ GOOD72 ☐ FAIR73 ☐ DETERIORATED74 ☒ RUINS75 ☐ UNEXPOSED76 ☐ ALTERED82 ☐ DESTROYED85 ☐ DEMOLISHED

16. INVENTORIED BY

AFFILIATION

DATE

1980 Comstock Project, Rebecca Herbst

HAER Historian

August 1980

17. DESCRIPTION AND BACKGROUND HISTORY, INCLUDING CONSTRUCTION DATE(S), HISTORICAL DATE(S), PHYSICAL DIMENSIONS,  
MATERIALS, EXTANT EQUIPMENT, AND IMPORTANT BUILDERS, ENGINEERS, ETC.

HISTORICAL DESCRIPTION: Maynard & Floods' fireproof block was erected in Gold Hill during the 1860's. The block housed the post office, meat market, French bakery, drug store, clothing store, and headquarters for a French Modiste. Extensive ruins mark the site of this former commercial block.

(CONT OVER)

18. ORIGINAL USE

PRESENT USE

ADAPTIVE USE

COMMERCIAL

19. REFERENCES—HISTORICAL REFERENCES, PERSONAL CONTACTS, AND/OR OTHER

Thompson & Wests' History of Nevada, 1881, p. 589.  
Nevada State Journal, Reno, 1976.

(CONT OVER)

20. URBAN AREA 50,000  
POP. OR MORE?☐ YES ☒ NO

21. HCRS REGION

22. PUBLIC ACCESSIBILITY

☐ YES, LIMITED☐ YES, UNLIMITED☐ NO☐ UNKNOWN

23. EDITOR

INDEXER

24. LOCATED IN AN HISTORIC DISTRICT?

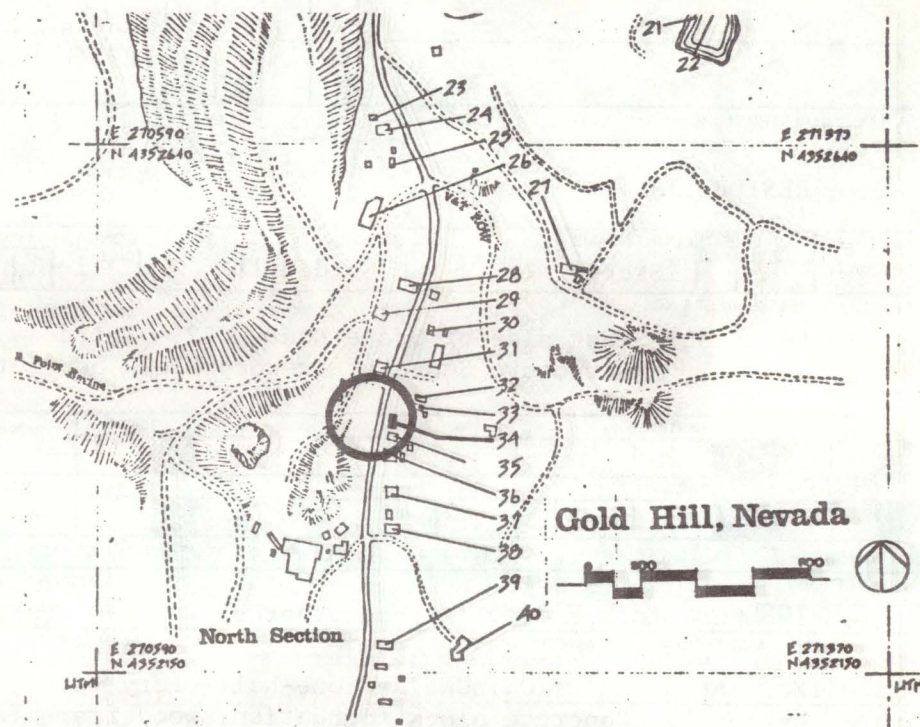
☒ YES☐ NO

NAME Virginia City National Historic Landmark

DISTRICT I.D. NO



25. PHOTOS AND SKETCH MAP OF LOCATION



DESCRIPTION (CONTINUED)

REFERENCES (CONTINUED)

ABSTRACT											
HAER NO	LC	TECH REPORT	HIST REPORT	CONTEMP PHOTO	HIST PHOTO	CONTEMP DRWG	HIST DRWG	COLOR PLATE	PHOTOGRAM	SW	FILM



1. SITE I.D. NO 34

## HAER INVENTORY

Historic American Engineering Record  
Department of the Interior, Washington, D.C.

2. INDUSTRIAL CLASSIFICATION

3. PRIORITY

4. DANGER OF DEMOLITION?  
(SPECIFY THREAT)☐ YES☒ NO☐ UNKNOWN

5. DATE

1860's

1870's

6. GOVT SOURCE OF THREAT

OWNER

ADMIN

7. OWNER/ADMIN

Fred &amp; Dorothy Immoor

8. NAME(S) OF STRUCTURE

RESIDENTIAL

9. OWNER'S ADDRESS

Virginia City, Nevada 89440

10. STATE COUNTY N V Storey

CITY/VICINITY

Gold Hill

CONG. DIST. 1

STATE COUNTY

COUNTY NAME

CITY/VICINITY

CONG. DIST.

11. SITE ADDRESS (STREET &amp; NO)

Location: East side of State Route 342; Third  
Structure South of Brewery Block 5c, Lot  
19

12. EXISTING SURVEYS

☐ NR☒ NHL☐ HABS☐ HAER-I☐ HAER☐ NPS☐ CL6☐ CONF☐ STATE☐ COUNTY☐ LOCAL☐ OTHER

13. SPECIAL FEATURES (DESCRIBE BELOW)

☐ INTERIOR INTACT☐ EXTERIOR INTACT☒ ENVIRONS INTACT

14. UTM ZONE EASTING NORTHING SIGN

SCALE

☐ 1:24☐ 1:62.5☐ OTHER

QUAD NAME

UTM ZONE EASTING NORTHING SIGN

SCALE

☐ 1:24☐ 1:62.5☐ OTHER

QUAD NAME

15. CONDITION 70 ☐ EXCELLENT 71 ☐ GOOD 72 ☐ FAIR 73 ☒ DETERIORATED74 ☐ RUINS75 ☐ UNEXPOSED76 ☒ ALTERED82 ☐ DESTROYED85 ☐ DEMOLISHED

16. INVENTORIED BY

1980 Comstock Project/ Rebecca Herbst

AFFILIATION

HAER Historian

DATE

August 1980

17. DESCRIPTION AND BACKGROUND HISTORY, INCLUDING CONSTRUCTION DATE(S), HISTORICAL DATE(S), PHYSICAL DIMENSIONS, MATERIALS, EXTANT EQUIPMENT, AND IMPORTANT BUILDERS, ENGINEERS, ETC.

ARCHITECTURAL DESCRIPTION: One and one-half-story front, one and one-half-story back, three bay front, one bay side three bay back. Concrete block foundation, wood frame (shiplap/partial vertical butt siding), gable roof of Plywood, rectangular residential structure.

INTACT FEATURES: Window and door trim.

ALTERED FEATURES: Roofing, rafters, and part of siding replaced. MISSING FEATURES: Doors and Windows.

HISTORICAL DESCRIPTION: This house was originally located in the Crown Point Ravine and was recently moved across the street to avoid demolition threat.

(CONT OVER)

18. ORIGINAL USE

RESIDENCE

PRESENT USE

VACANT

ADAPTIVE USE

19. REFERENCES—HISTORICAL REFERENCES, PERSONAL CONTACTS, AND/OR OTHER

Personal contact with owner

(CONT OVER)

20. URBAN AREA 50,000  
POP. OR MORE?☐ YES☒ NO

21. HCRS REGION

22. PUBLIC ACCESSIBILITY

☐ YES, LIMITED☐ YES, UNLIMITED☒ NO☐ UNKNOWN23. EDITOR  
INDEXER

24. LOCATED IN AN HISTORIC DISTRICT?

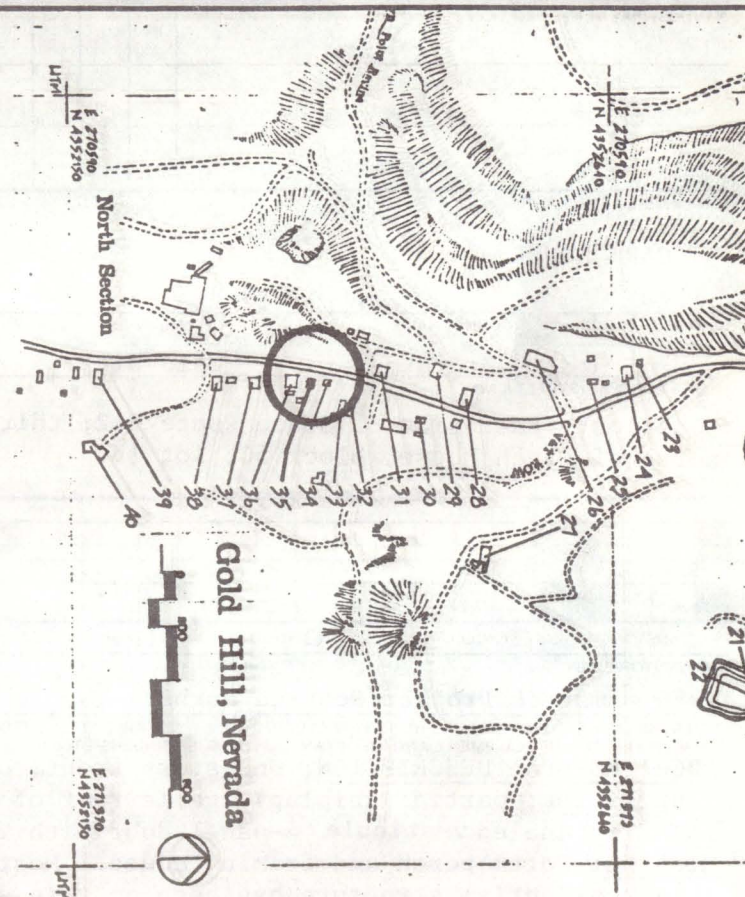
☒ YES☐ NO

NAME Virginia City National Historic Landmark

DISTRICT I.D. NO



25. PHOTOS AND SKETCH MAP OF LOCATION



DESCRIPTION (CONTINUED)

REFERENCES (CONTINUED)

ABSTRACT

HAER NO	LC	TECH REPORT	HIST REPORT	CONTEMP PHOTO	HIST PHOTO	CONTEMP DRWG	HIST DRWG	COLOR PLATE	PHOTOGRAM	SW	FILM



1. SITE I.D. NO 35

## HAER INVENTORY

Historic American Engineering Record  
Department of the Interior, Washington, D.C.

2. INDUSTRIAL CLASSIFICATION

3. PRIORITY

4. DANGER OF DEMOLITION?  
(SPECIFY THREAT)☐ YES ☐ NO ☐ UNKNOWN

5. DATE

ca. 1860-  
1870s

6. GOVT SOURCE OF THREAT

OWNER

ADMIN

7. OWNER/ADMIN

Fred and Dorothy Immoor

8. NAME(S) OF STRUCTURE

CARR HOUSE

9. OWNER'S ADDRESS

Gold Hill Hotel  
Gold Hill, Nevada

10. STATE

COUNTY

N

V

COUNTY NAME

Storey

CITY/VICINITY

Gold Hill

CONG.  
DIST.

1

STATE

COUNTY

COUNTY NAME

CITY/VICINITY

CONG.  
DIST.

11. SITE ADDRESS (STREET &amp; NO)

Location: East side of State Route 342; third structure  
north of Lynch House, block 5C, lot 19.12. EXISTING  
SURVEYS☐ NR☒ NHL☐ HABS☐ HAER-I☐ HAER☐ NPS☐ CL6☐ CONF☐ STATE☐ COUNTY☐ LOCAL☐ OTHER

13. SPECIAL FEATURES (DESCRIBE BELOW)

☐ INTERIOR INTACT☐ EXTERIOR INTACT☒ ENVIRONS INTACT

14. UTM ZONE

EASTING

NORTHING

SIGN

SCALE

☐ 1:24☐ 1:62.5☐ OTHERQUAD  
NAME

UTM ZONE

EASTING

NORTHING

SIGN

SCALE

☐ 1:24☐ 1:62.5☐ OTHERQUAD  
NAME

15. CONDITION

70 ☐ EXCELLENT71 ☐ GOOD72 ☐ FAIR73 ☒ DETERIORATED74 ☐ RUINS75 ☐ UNEXPOSED76 ☒ ALTERED82 ☐ DESTROYED85 ☐ DEMOLISHED

16. INVENTORIED BY

1980 Comstock Project/Rebecca Herbst

AFFILIATION

HAER Historian

DATE

August 1980

17. DESCRIPTION AND BACKGROUND HISTORY, INCLUDING CONSTRUCTION DATE(S), HISTORICAL DATE(S), PHYSICAL DIMENSIONS,  
MATERIALS, EXTANT EQUIPMENT, AND IMPORTANT BUILDERS, ENGINEERS, ETC.ARCHITECTURAL DESCRIPTION: One-story front, one-story side, four-story back, stone rubble foundation, wood frame  
(lap siding; partial shiplap), gable roof of corrugated steel; partial wood shakes, rectangular residence.INTACT: Paneled vestibule, 4-panel door with 2-light transom. Sash windows (6 over 6 pane). Entry deck. ALTERED/MISSING: North porch and framing added. Most windows broken and boarded. Siding badly deteriorated. HISTORY:This residential structure has been on this site since at least 1877. It is located approximately 8 feet from  
the original site where it was moved by a windstorm. It is currently in the process of restoration.

(CONT OVER)

18. ORIGINAL USE

Residence

PRESENT USE

Vacant

ADAPTIVE USE

19. REFERENCES—HISTORICAL REFERENCES, PERSONAL CONTACTS, AND/OR OTHER

Dorothy Immoor, correspondence

Sanborn-Perris Insurance maps 1877-1923

(CONT OVER)

20. URBAN AREA 50,000  
POP. OR MORE?☐ YES ☒ NO

21. HCRS REGION

22. PUBLIC ACCESSIBILITY

☐ YES, LIMITED☐ YES, UNLIMITED☒ NO☐ UNKNOWN23. EDITOR  
INDEXER

24. LOCATED IN AN HISTORIC DISTRICT?

☒ YES☐ NO

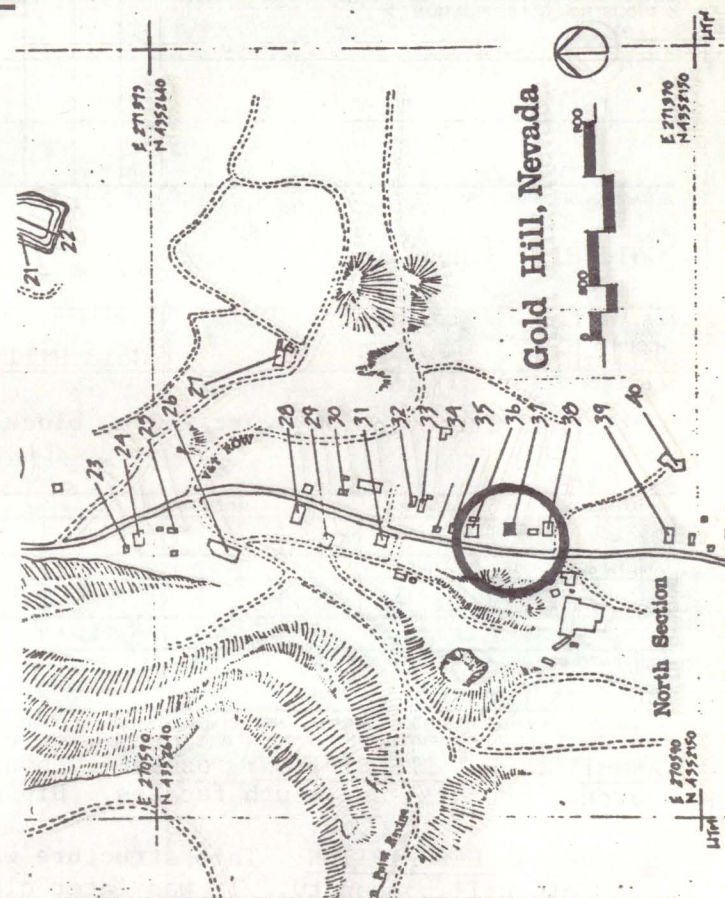
NAME

Virginia City National Historic Landmark

DISTRICT I.D. NO



25. PHOTOS AND SKETCH MAP OF LOCATION



DESCRIPTION (CONTINUED)

REFERENCES (CONTINUED)

ABSTRACT												
HAER NO	LC	TECH REPORT	HIST REPORT	CONTEMP PHOTO	HIST PHOTO	CONTEMP DRWG	HIST DRWG	COLOR PLATE	PHOTOGRAM	SW	FILM	



1. SITE I.D. NO 37

## HAER INVENTORY

Historic American Engineering Record  
Department of the Interior, Washington, D.C.

2. INDUSTRIAL CLASSIFICATION

3. PRIORITY

4. DANGER OF DEMOLITION?  
(SPECIFY THREAT)☐ YES ☐ NO ☐ UNKNOWN

5. DATE

c. 1920s

6. GOVT SOURCE OF THREAT

OWNER

ADMIN

7. OWNER/ADMIN

8. NAME(S) OF STRUCTURE

Gold Hill Schoolhouse

9. OWNER'S ADDRESS

Virginia City, NV 89440

10. STATE  
COUNTY

N

V

COUNTY NAME

Storey

CITY/VICINITY

Gold Hill

CONG.  
DIST.STATE  
COUNTY

COUNTY NAME

CITY/VICINITY

CONG.  
DIST.

11. SITE ADDRESS (STREET &amp; NO)

East Main Street below Swart House, block C-5, lot 20.

12. EXISTING  
SURVEYS☐ NR☒ NHL☐ HABS☐ HAER-I☐ HAER☐ NPS☐ CL6☐ CONF☐ STATE☐ COUNTY☐ LOCAL☐ OTHER

13. SPECIAL FEATURES (DESCRIBE BELOW)

☐ INTERIOR INTACT☐ EXTERIOR INTACT☐ ENVIRONS INTACT

14. UTM ZONE

EASTING

NORTHING

SIGN

SCALE

☐ 1:24☐ 1:62.5☐ OTHERQUAD  
NAME

UTM ZONE

EASTING

NORTHING

SIGN

SCALE

☐ 1:24☐ 1:62.5☐ OTHERQUAD  
NAME

15. CONDITION

70 ☐ EXCELLENT71 ☐ GOOD72 ☒ FAIR73 ☐ DETERIORATED74 ☐ RUINS75 ☐ UNEXPOSED76 ☐ ALTERED82 ☐ DESTROYED85 ☐ DEMOLISHED

16. INVENTORIED BY

Rebecca Herbst

AFFILIATION

HAER Historian

DATE

August 1980

17. DESCRIPTION AND BACKGROUND HISTORY, INCLUDING CONSTRUCTION DATE(S), HISTORICAL DATE(S), PHYSICAL DIMENSIONS,  
MATERIALS, EXTANT EQUIPMENT, AND IMPORTANT BUILDERS, ENGINEERS, ETC.

ARCHITECTURAL DESCRIPTION: one-story board & batten, square plan. Pedimented front entry porch, double entry porches on north and south facades. Hip roof with asphalt shingle roofing material.

HISTORICAL DESCRIPTION: This structure was probably built around the 1930s to serve as a schoolhouse for the Gold Hill community. It was later closed due to the consolidation of the school system.

(CONT OVER)

18. ORIGINAL USE

School - institutional

PRESENT USE

vacant

ADAPTIVE USE

19. REFERENCES—HISTORICAL REFERENCES, PERSONAL CONTACTS, AND/OR OTHER

Tax assessors records, Storey County Courthouse

(CONT OVER)

20. URBAN AREA 50,000  
POP. OR MORE?☐ YES☒ NO

21. HCRS REGION

22. PUBLIC ACCESSIBILITY

☐ YES, LIMITED☐ YES, UNLIMITED☒ NO☐ UNKNOWN23. EDITOR  
INDEXER

24. LOCATED IN AN HISTORIC DISTRICT?

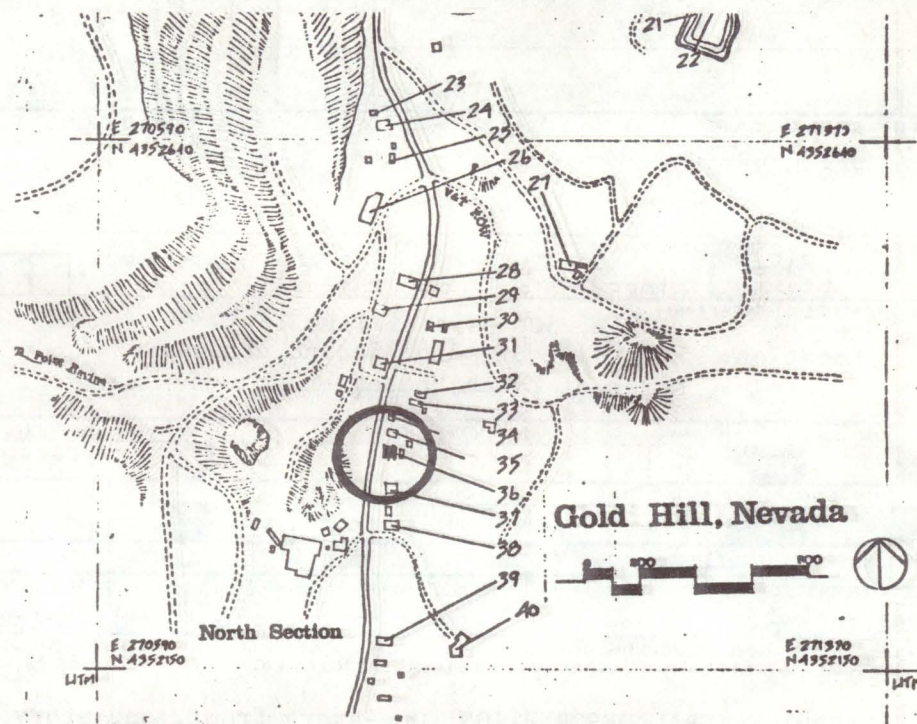
☒ YES☐ NO

NAME Virginia City National Historic District

DISTRICT I.D. NO



25. PHOTOS AND SKETCH MAP OF LOCATION



DESCRIPTION (CONTINUED)

**HISTORY:** The Swart House was originally located in Carson City behind Meyer's Hardware on South Carson Street. It was moved in three sections to Gold Hill in 1974.

REFERENCES (CONTINUED)

ABSTRACT											
HAER NO	LC	TECH REPORT	HIST REPORT	CONTEMP PHOTO	HIST PHOTO	CONTEMP DRWG	HIST DRWG	COLOR PLATE	PHOTOGRAM	SW	FILM



1. SITE I.D. NO 36

## HAER INVENTORY

Historic American Engineering Record  
Department of the Interior, Washington, D.C.

2. INDUSTRIAL CLASSIFICATION

3. PRIORITY

4. DANGER OF DEMOLITION?  
(SPECIFY THREAT)☐ YES ☐ NO ☐ UNKNOWN

5. DATE

6. GOVT SOURCE OF THREAT

OWNER

ADMIN

ca. 1870s-  
1880s

7. OWNER/ADMIN

Fred and Dorothy Immoor

8. NAME(S) OF STRUCTURE

RESIDENTIAL

9. OWNER'S ADDRESS

Virginia City, NV 89440

10. STATE  
COUNTYN  
V

COUNTY NAME

STOREY

CITY/VICINITY

Gold Hill

CONG.  
DIST.

1

STATE  
COUNTY

COUNTY NAME

CITY/VICINITY

CONG.  
DIST.

11. SITE ADDRESS (STREET &amp; NO)

Blk. 5C, part of lots 16-19

Location: East side of main: Second structure  
North of Lynch House.12. EXISTING  
SURVEYS☐ NR☒ NHL☐ HABS☐ HAER-I☐ HAER☐ NPS☐ CL6☐ CONF☐ STATE☐ COUNTY☐ LOCAL☐ OTHER

13. SPECIAL FEATURES (DESCRIBE BELOW)

☐ INTERIOR INTACT☒ EXTERIOR INTACT☒ ENVIRONS INTACT

14. UTM ZONE

EASTING

NORTHING

SIGN

SCALE

☐ 1:24☐ 1:62.5☐ OTHERQUAD  
NAME

UTM ZONE

EASTING

NORTHING

SIGN

SCALE

☐ 1:24☐ 1:62.5☐ OTHERQUAD  
NAME

15. CONDITION

70 ☐ EXCELLENT71 ☒ GOOD72 ☐ FAIR73 ☐ DETERIORATED74 ☐ RUINS75 ☐ UNEXPOSED76 ☒ ALTERED82 ☐ DESTROYED85 ☐ DEMOLISHED

16. INVENTORIED BY

1980 Comstock Project

AFFILIATION

HAER

DATE

August 1980

17. DESCRIPTION AND BACKGROUND HISTORY, INCLUDING CONSTRUCTION DATE(S), HISTORICAL DATE(S), PHYSICAL DIMENSIONS,  
MATERIALS, EXTANT EQUIPMENT, AND IMPORTANT BUILDERS, ENGINEERS, ETC.

ARCHITECTURAL DESCRIPTION: One-story front, one-story back, four bay front, three bay side, four bay back, stone rubble foundation, wood frame (shiplap siding; partial lap siding), gable roof with wood shakes rectangular with addition residential structure.

INTACT FEATURES: Porch with turned posts and balustrade rail. Glas panel side door. Sash windows (2 over 2 Pane), Finial Octagonal Bay with sash windows.

ALTERED FEATURES: Shed addition to rear.

(CONT OVER)

18. ORIGINAL USE

RESIDENCE

PRESENT USE

RESIDENCE

ADAPTIVE USE

19. REFERENCES—HISTORICAL REFERENCES, PERSONAL CONTACTS, AND/OR OTHER

Dorothy Immoor, interview

(CONT OVER)

20. URBAN AREA 50,000  
POP. OR MORE?☐ YES ☒ NO

21. HCRS REGION

22. PUBLIC ACCESSIBILITY

☐ YES, LIMITED☐ YES, UNLIMITED☒ NO☐ UNKNOWN23. EDITOR  
INDEXER

24. LOCATED IN AN HISTORIC DISTRICT?

☒ YES☐ NO

NAME Virginia City National Historic Landmark

DISTRICT I.D. NO