LONGITUDINAL SECTION OF THE COMSTOCK LODE,

SHEWING THE WORKINGS AND THEIR RELATIVE DEPTHS, TO THE

SUTRO TUNNEL.



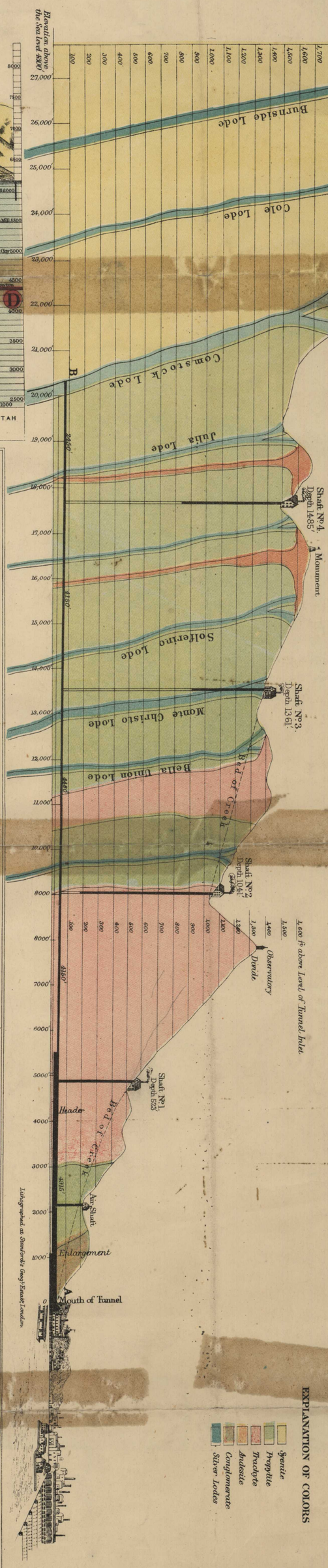

PROFILE OF SUTRO TUNNEL

Black indicates length of Shafts and Length of Tunnel reached June 1st/73.

Scale.

EXPLANATION OF COLORS

Granite
Propylite
Trachyte
Andesite
Conglomerate
Silver Ledges

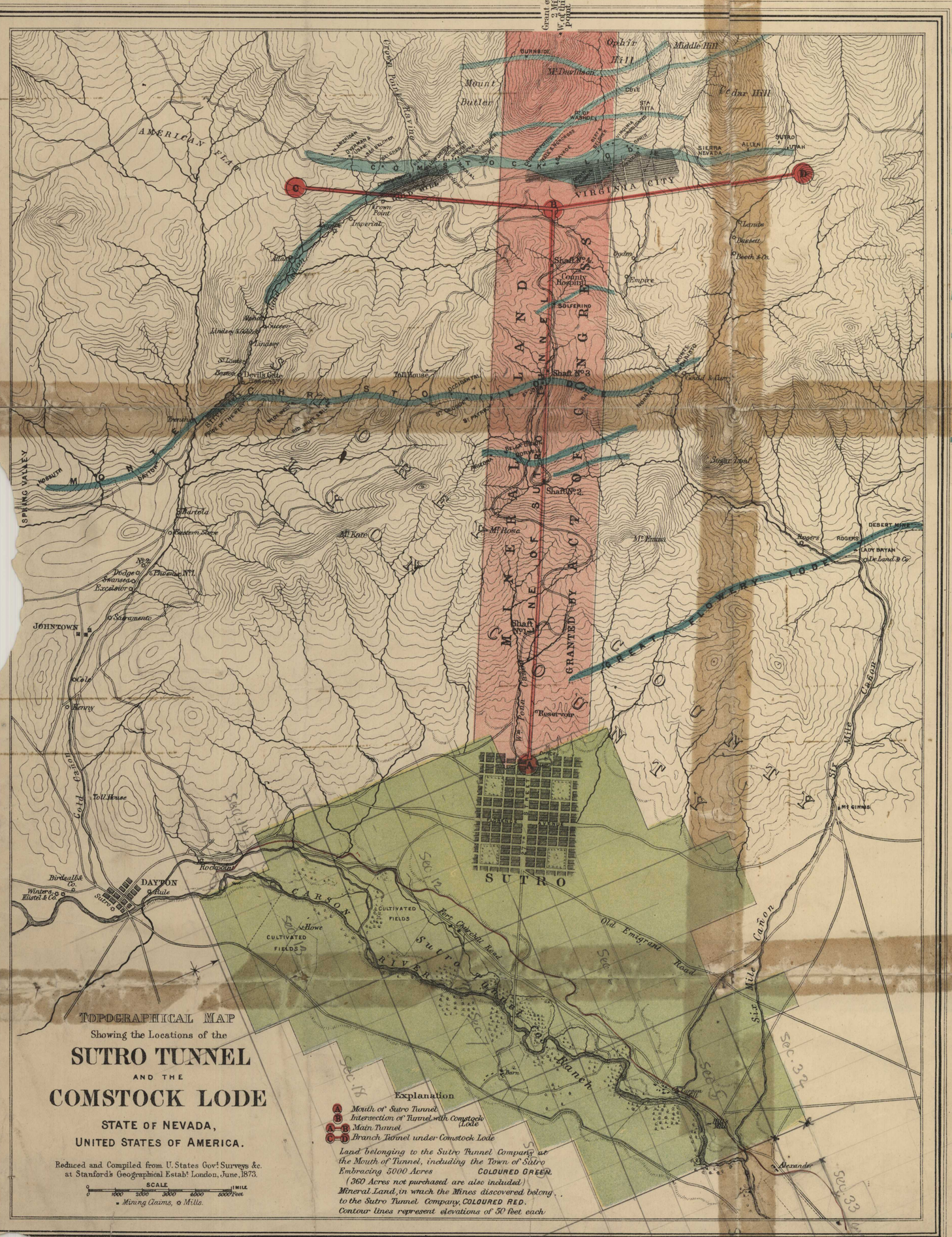
Ophir Hill
Middle Hill
Mt Davidson
Mount Butler
Cedar Hill
AMERICAN FLAT
VIRGINIA CITY
SUTRO
Sutro Tunnel
Shaft No. 2
Shaft No. 3
Shaft No. 4
Mt Rose
Mt Emma
Sugar Loaf
Mt Eons
Sierra Nevada
Gold Canon
Toll House
Dayton
Rockport
Carson River
Sutro Tunnel
Old Emigrant Road
Six Mile Canon
Alexander
Sec. 33
Sec. 34
Sec. 18
Sec. 13
Sec. 5
Sec. 1
Sec. 2
Sec. 3
Sec. 4
Sec. 9
Sec. 10
Sec. 11
Sec. 12
Sec. 14
Sec. 15
Sec. 16
Sec. 17
Sec. 18
Sec. 19
Sec. 20
Sec. 21
Sec. 22
Sec. 23
Sec. 24
Sec. 25
Sec. 26
Sec. 27
Sec. 28
Sec. 29
Sec. 30
Sec. 31
Sec. 32
Sec. 33
Sec. 34
Sec. 35
Sec. 36
Sec. 1
Sec. 2
Sec. 3
Sec. 4
Sec. 5
Sec. 6
Sec. 7
Sec. 8
Sec. 9
Sec. 10
Sec. 11
Sec. 12
Sec. 13