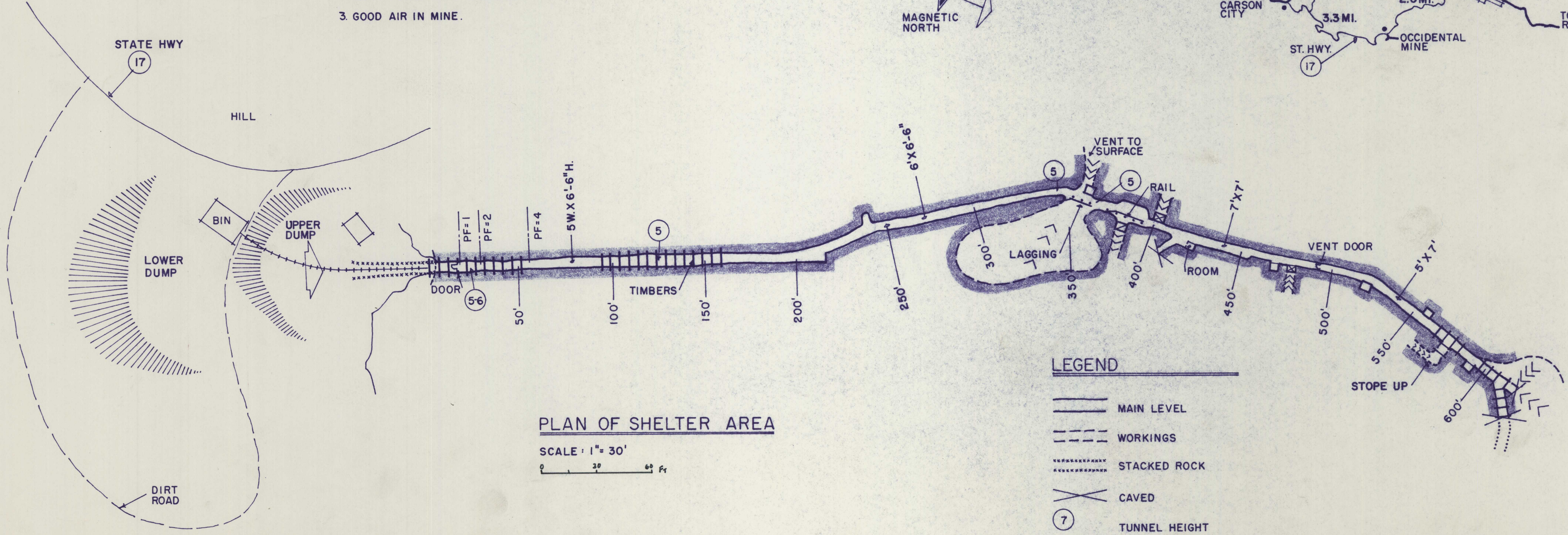

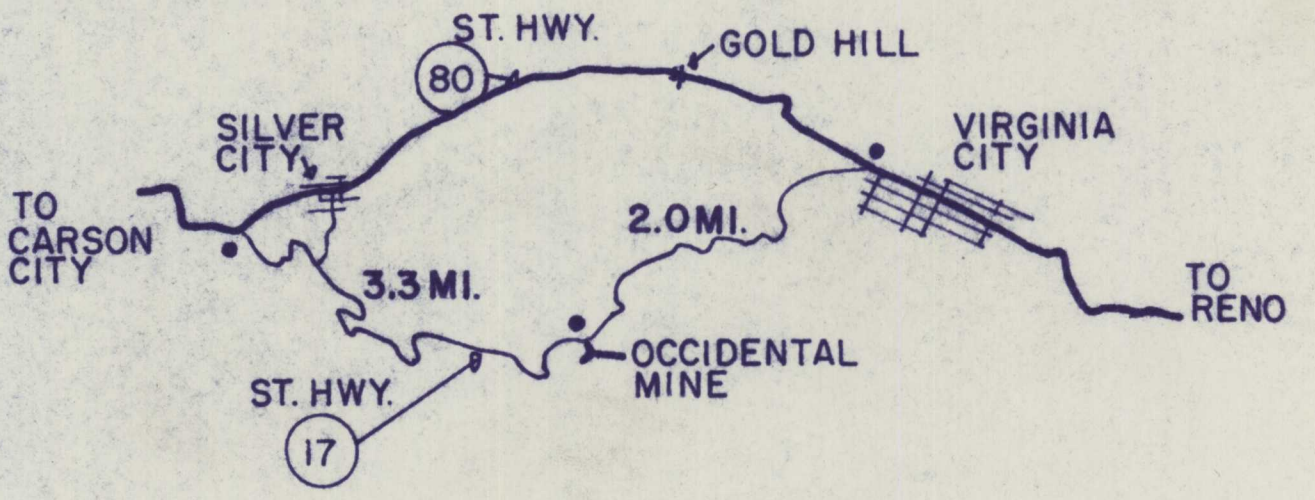


NOTES

1. ADEQUATE PARKING ON FLAT JUST BELOW MINE. IT IS LOCATED ADJACENT HWY. ADIT CLOSE TO VIRGINIA CITY.
2. GOOD DOOR COULD BE LOCKED. LIGHT BULBS AND WIRING STILL INSTALLED WITH POWER OFF AS MINE WAS RECENTLY ABANDONED AS A TOURIST ATTRACTION.
3. GOOD AIR IN MINE.

VICINITY MAP

SCALE: 1" = 1 MILE



PLAN OF SHELTER AREA

SCALE: 1" = 30'

DATE 3-31-60 BY jmm	FREDRIC H. MOLL FSA M711064 64	ARCHITECT LAS VEGAS, NEV.	NATIONAL FALLOUT SHELTER UPDATING SURVEY - NEVADA WEST	OCCIDENTAL MINE	SHEET 1 OF 1
REVISIONS 3-31-69 BY FHM	HARVE P. NELSON E.M., PH.D., P.E.	MINING ENG. RENO, NEVADA	FOR NAVAL FACILITIES ENGINEERING COMMAND	FACILITY NO. 01607	
			STATE OF NEVADA CIVIL DEFENSE	STD. LOC. NO. 74H4-00011	
				SPACES 368	
				SOUTH-EAST OF VIRGINIA CITY	
				368 STOREY COUNTY	
				SPACES WITH VENT	