

35

R20E

36

GEIGER

GRADE

OLD TOLL ROAD

# TEXAS GAS EXPLORATION COMSTOCK N. PROJECT

OLD TOLL ROAD AREA  
WASHOE COUNTY NEVADA

## SURFACE GEOLOGY IN PROGRESS

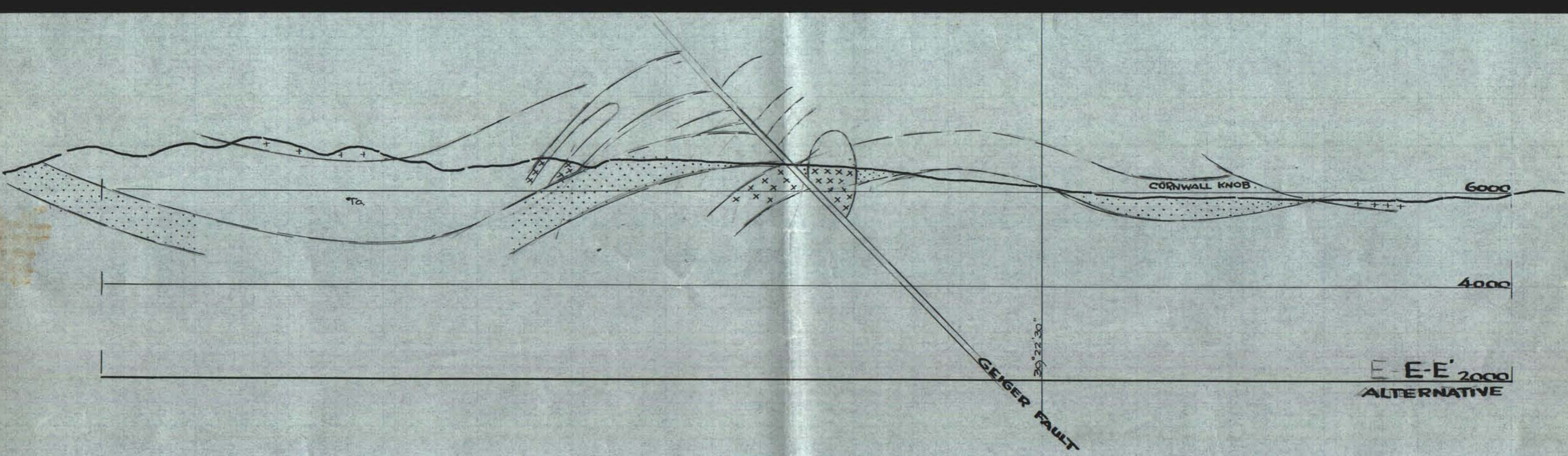
1" = 500'

DAVID LeCOURT EVANS  
CONSULTING GEOLOGIST

RENO, NEVADA

OCTOBER 1971  
DECEMBER 1971

T17N



35

RLOE

38

GEIGER

GRADE

XI

XII

XIII

XIV

XV

XVI

XVII

BAILEY CANYON

2

GEIGER

FAULT

OLD TOLL ROAD

ROAD

TIN

TEXAS GAS EXPLORATION  
COMSTOCK N. PROJECT

OLD TOLL ROAD AREA  
WASHOE COUNTY NEVADA

SURFACE GEOLOGY  
IN PROGRESS

DAVID LICOUNT EVANS  
CONSULTING GEOLOGIST

RENO, NEVADA  
OCTOBER 1971  
DECEMBER 1971

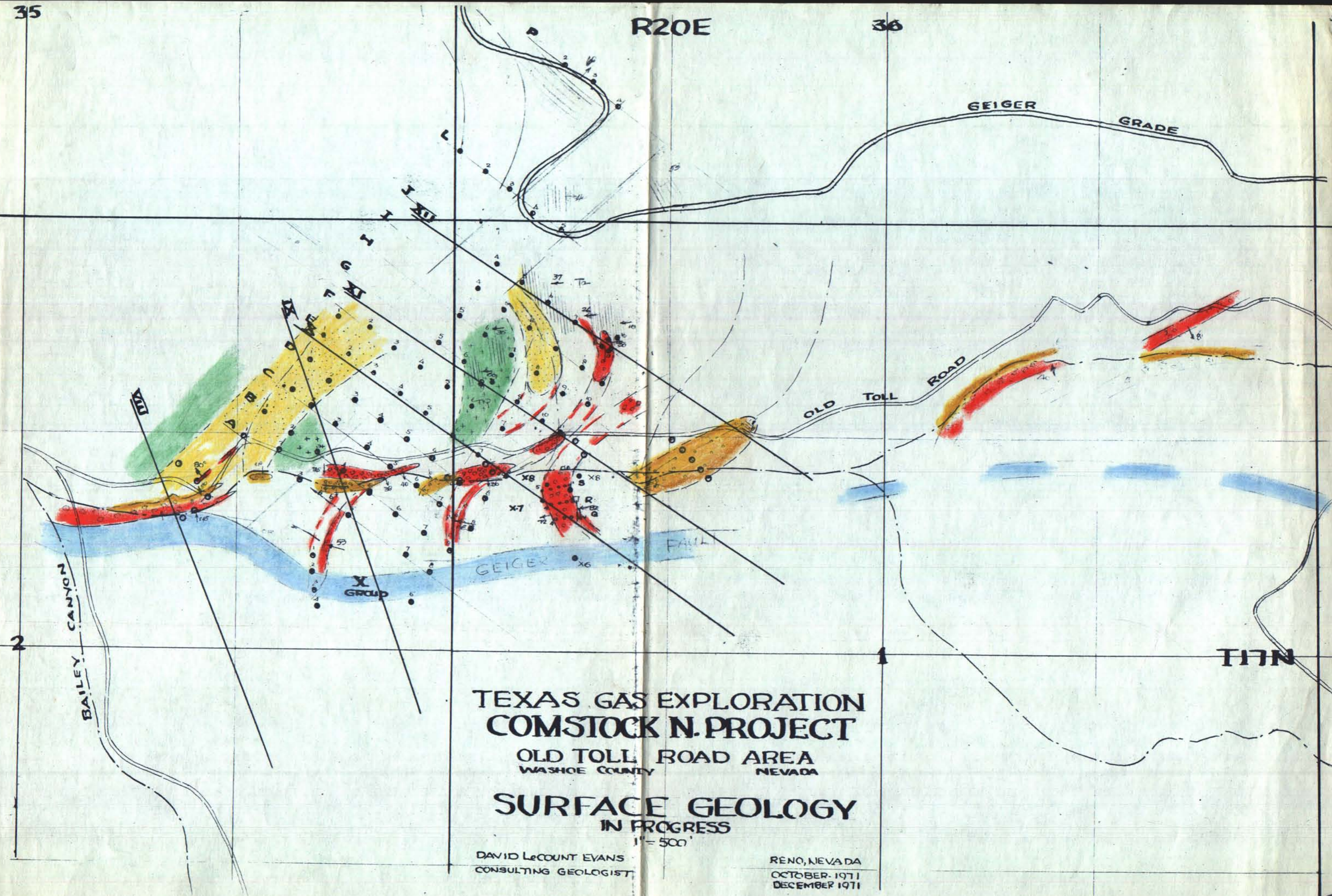
35

R20E

36

GEIGER

GRADE



# TEXAS GAS EXPLORATION COMSTOCK N. PROJECT

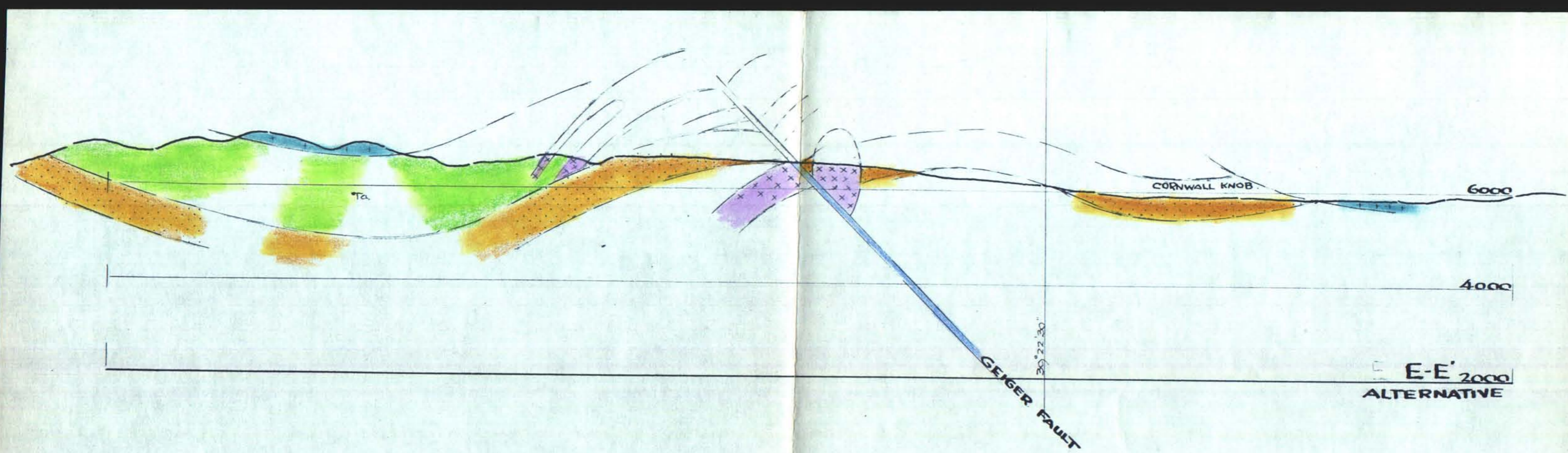
OLD TOLL ROAD AREA  
WASHOE COUNTY NEVADA

## SURFACE GEOLOGY IN PROGRESS

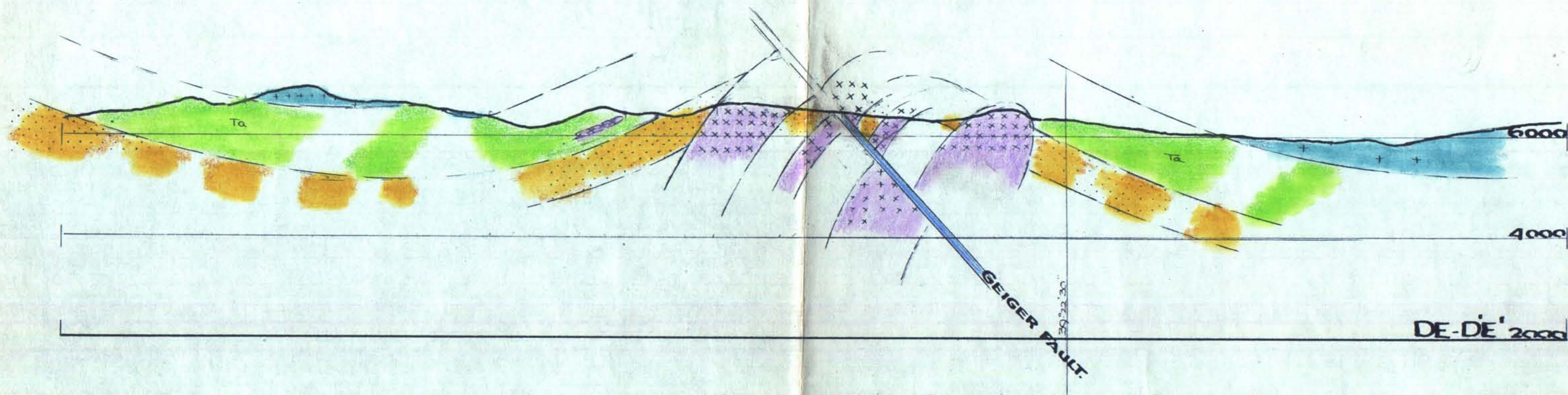
1" = 500'

DAVID LeCOURT EVANS  
CONSULTING GEOLOGIST

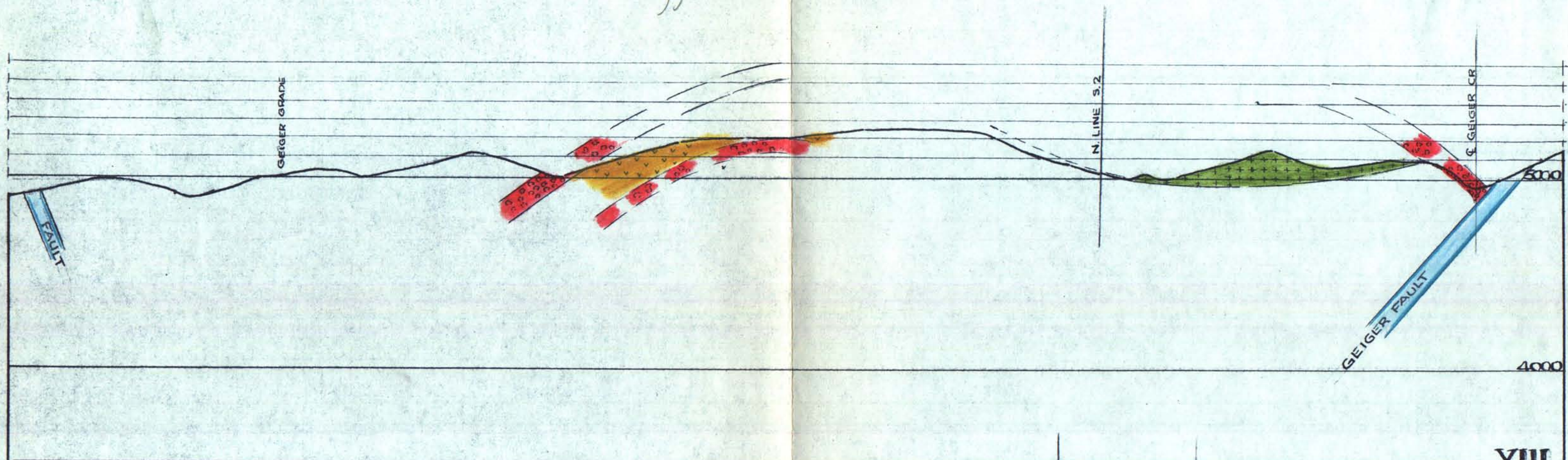
RENO, NEVADA  
OCTOBER 1971  
DECEMBER 1971



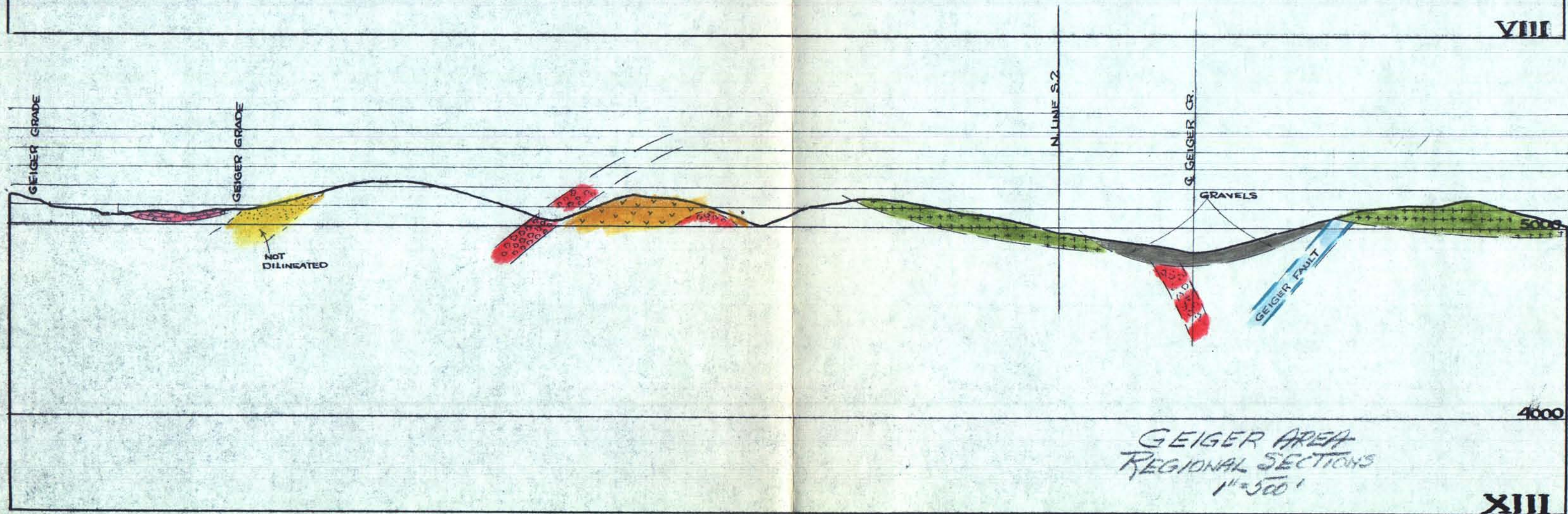
E-E' 2000  
ALTERNATIVE



530



VIII

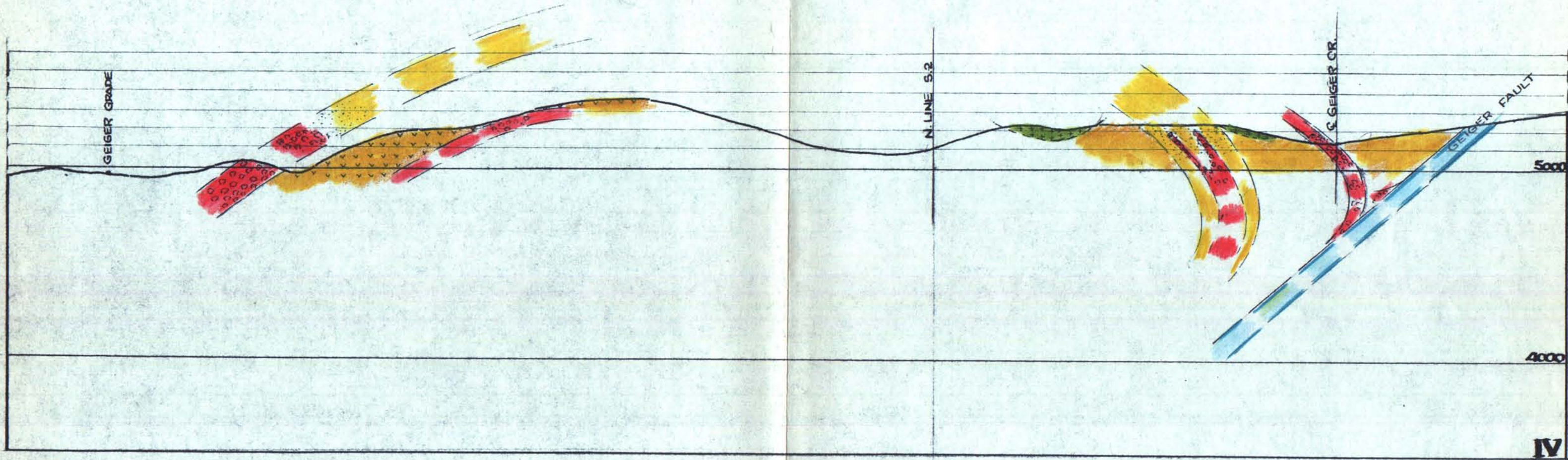


XIII

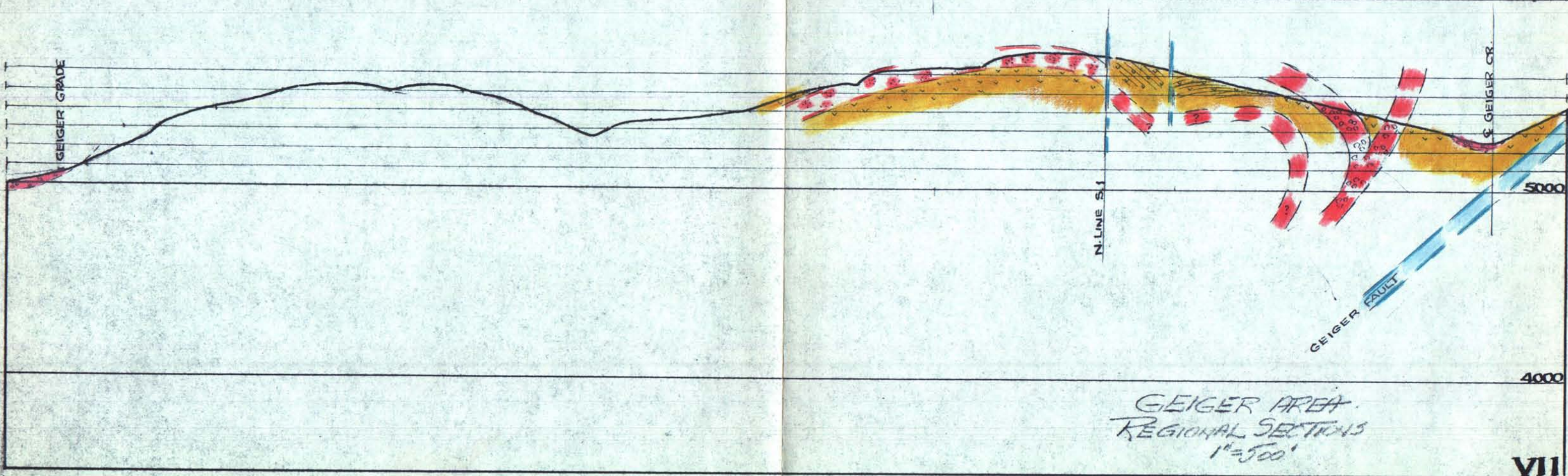
GEIGER AREA  
REGIONAL SECTIONS  
1"=500'

DEVANS

Apr 10, 1972



IV



VII

GEIGER AREA  
REGIONAL SECTIONS  
1"=500'

EVANS -

APR 10, 1972

35

R20E

36

GEIGER

GRADE

OLD TOLL ROAD

T17N

# TEXAS GAS EXPLORATION COMSTOCK N. PROJECT

OLD TOLL ROAD AREA  
WASHOE COUNTY NEVADA

## GEO-CHEM. SURVEY

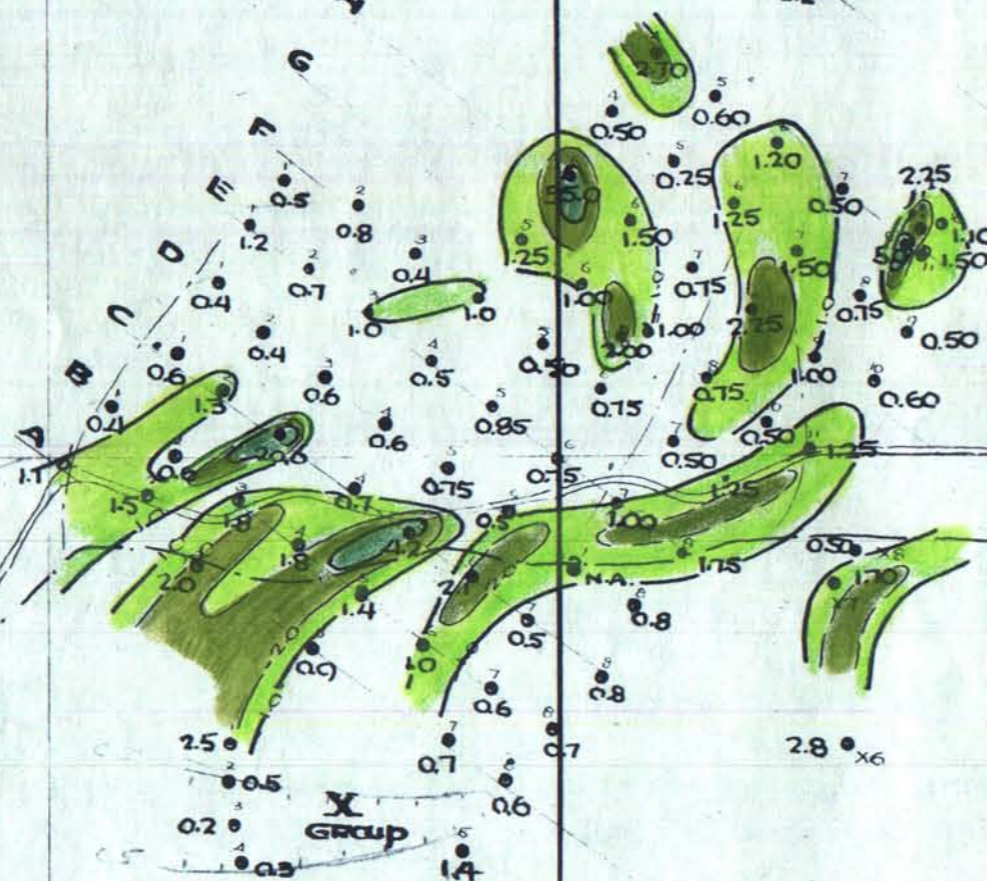
MERCURY

VALUES IN PARTS/MILLION

1" = 500'

DAVID LeCOURT EVANS  
CONSULTING GEOLOGIST

RENO, NEVADA  
OCTOBER 1971



35

R20E

36

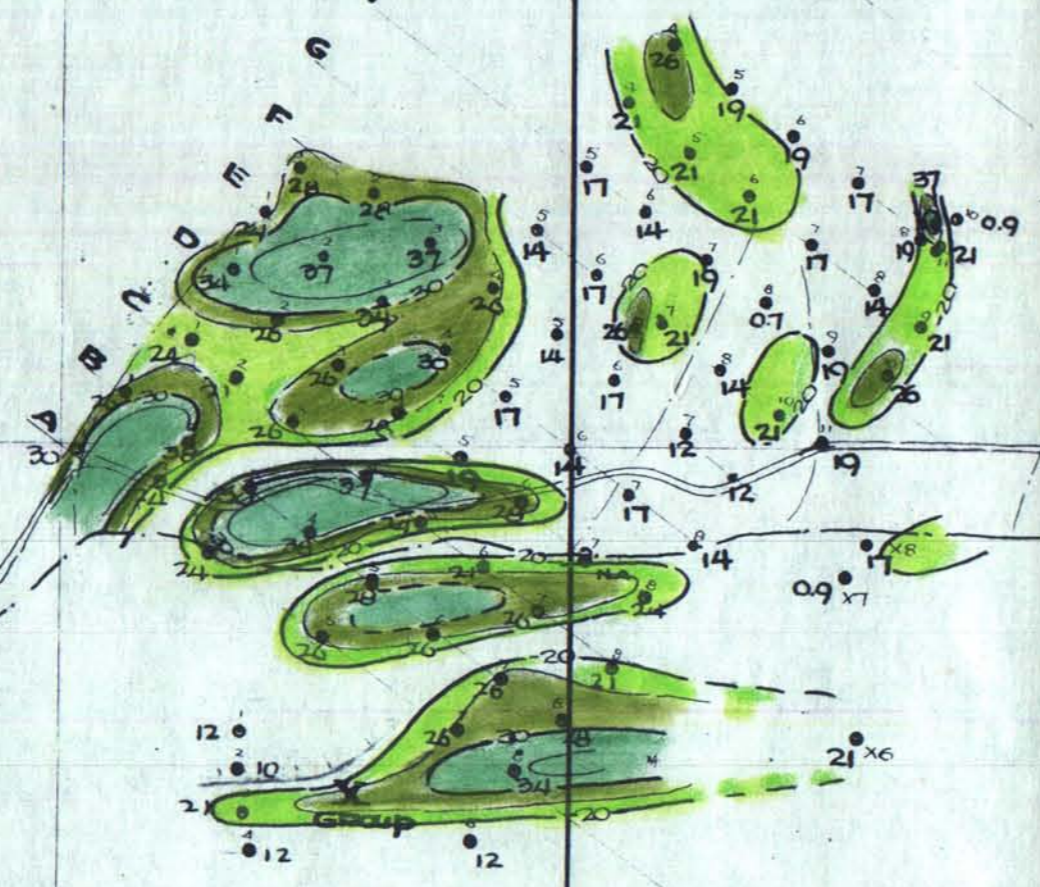
GEIGER  
GRADE

OLD TOLL  
ROAD

T17N

2

BAILEY CANYON



TEXAS GAS EXPLORATION  
COMSTOCK N. PROJECT  
OLD TOLL ROAD AREA  
WASHOE COUNTY NEVADA  
GEO-CHEM SURVEY  
COPPER  
VALUES IN PARTS/MILLION  
1" = 500'  
DAVID LeCOURT EVANS  
CONSULTING GEOLOGIST  
RENO, NEVADA  
OCTOBER 1971

35

R20E

36

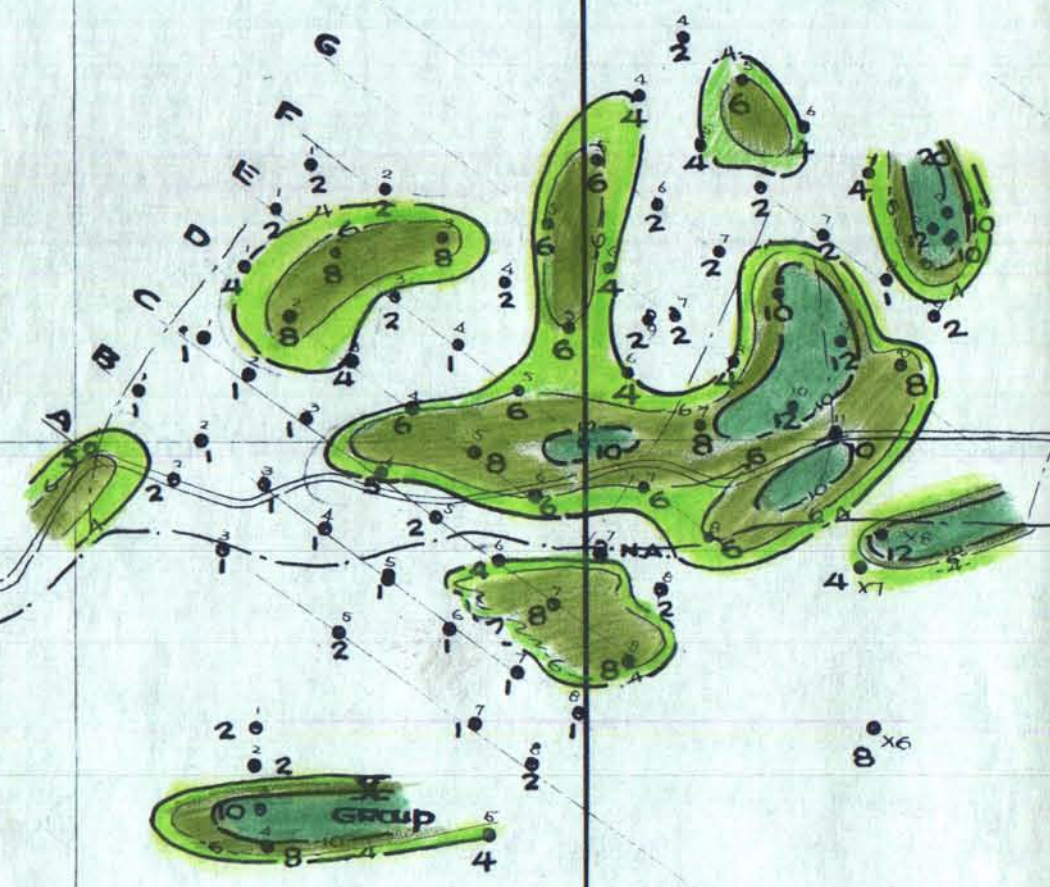
1

GEIGER  
GRADE

OLD TOLL  
ROAD

T17N

BAILEY CANYON



TEXAS GAS EXPLORATION  
COMSTOCK N. PROJECT

OLD TOLL ROAD AREA  
WASHOE COUNTY NEVADA

GEO-CHEM SURVEY  
ARSENIC

VALUES IN PARTS/MILLION  
1" = 500'

DAVID LeCOURT EVANS  
CONSULTING GEOLOGIST

RENO, NEVADA  
OCTOBER 1971

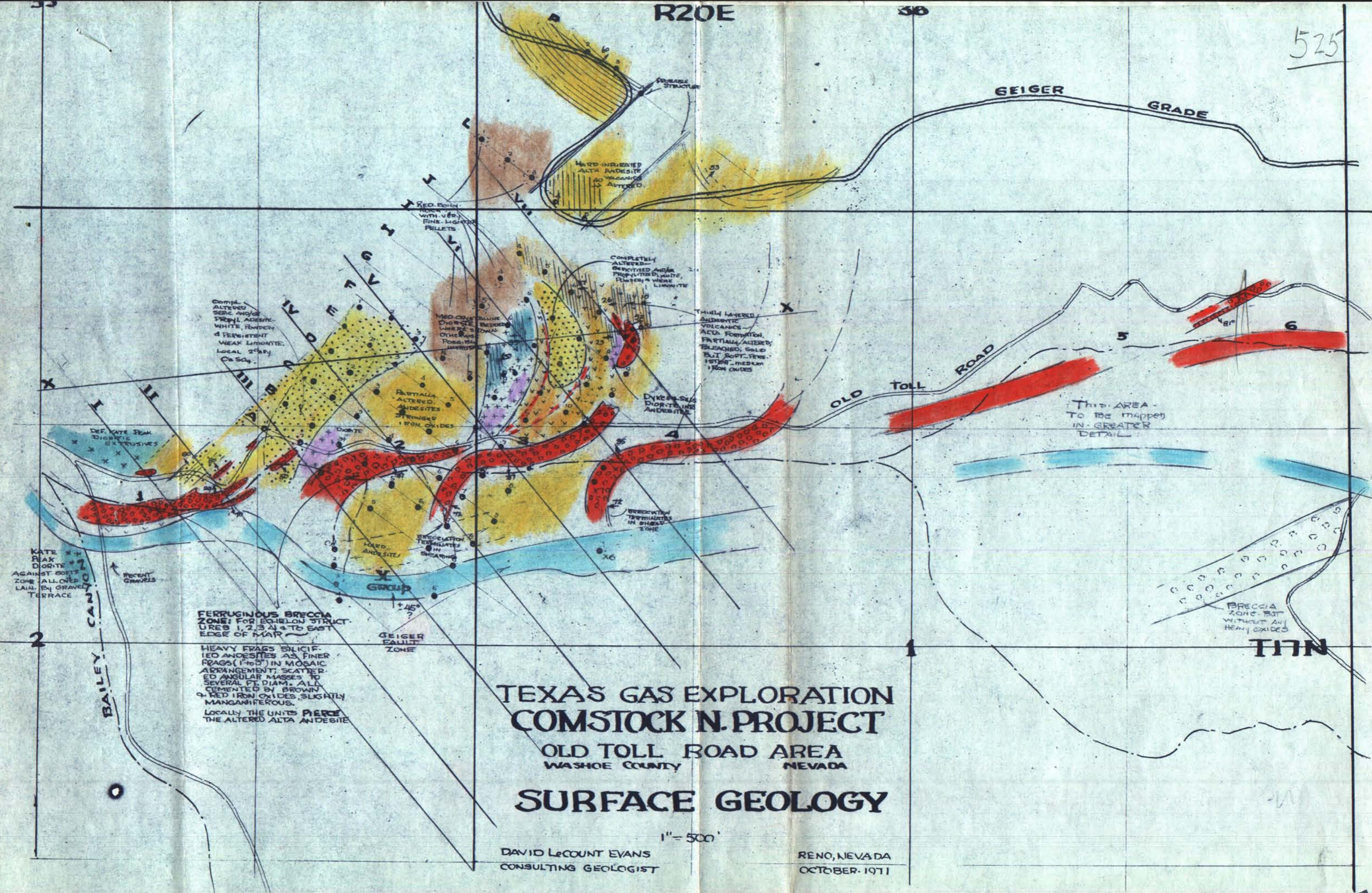
R20E

36

525

GEIGER

GRADE



Scale 1 Mile



1"=2000'

35

R20E

36

GEIGER

GRADE

OLD TOLL ROAD

T17N

# TEXAS GAS EXPLORATION COMSTOCK N. PROJECT

OLD TOLL ROAD AREA  
WASHOE COUNTY NEVADA

DAVID LeCOURT EVANS  
CONSULTING GEOLOGIST

1" = 500'

RENO, NEVADA  
OCTOBER 1971

X  
GROUP

BAILEY CANYON

2

1

R20E

36

GEIGER

GRADE

OLD TOLL ROAD

T17N

# TEXAS GAS EXPLORATION COMSTOCK N. PROJECT

OLD TOLL ROAD AREA  
WASHOE COUNTY NEVADA

## GEO-CHEM. SURVEY

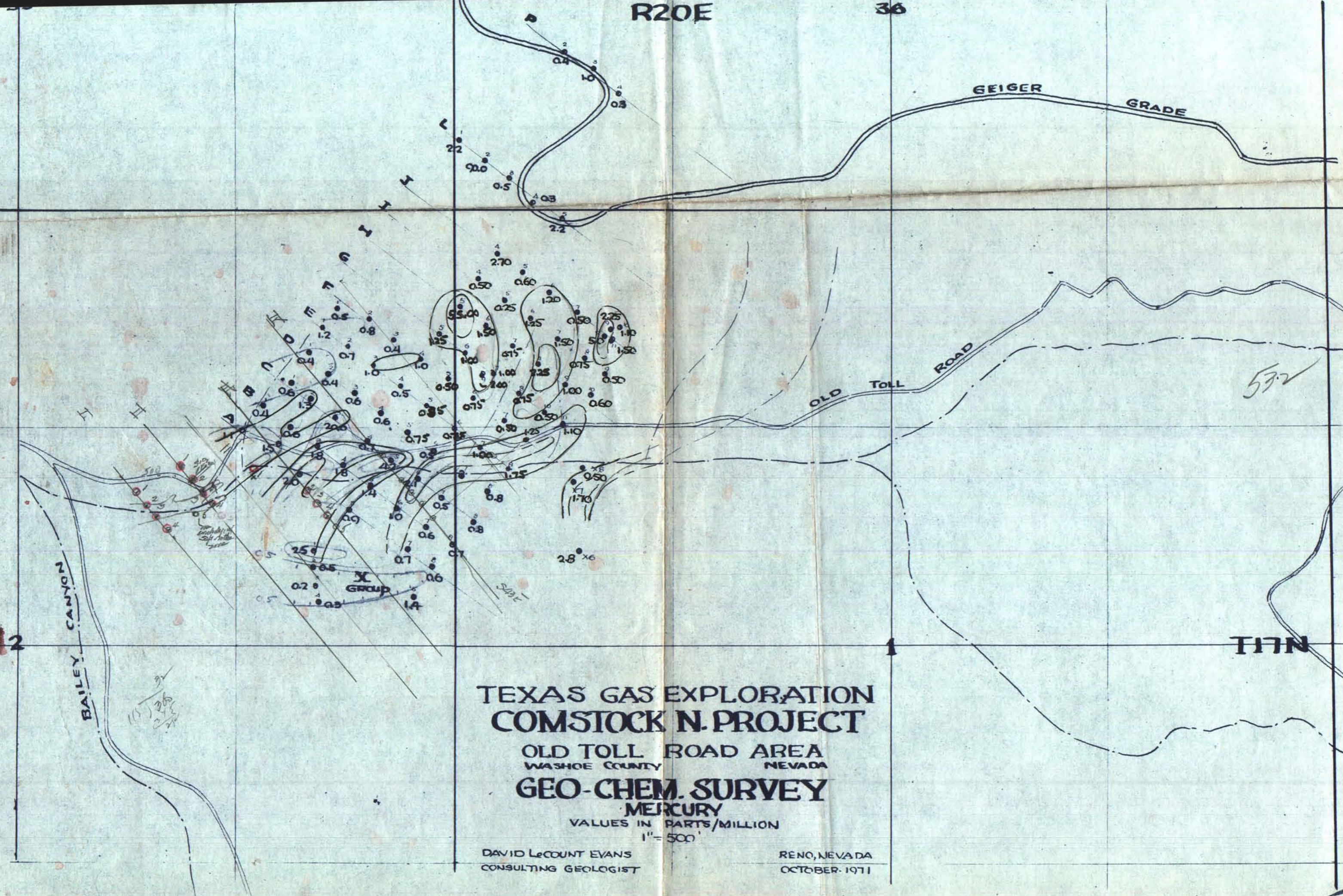
MERCURY

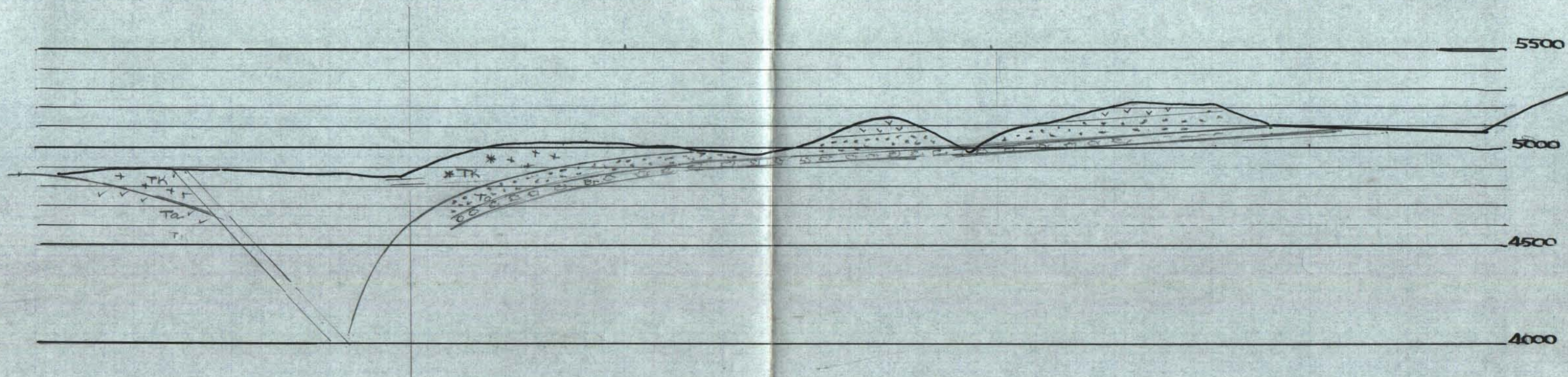
VALUES IN PARTS/MILLION

1" = 500'

DAVID LeCOURT EVANS  
CONSULTING GEOLOGIST

RENO, NEVADA  
OCTOBER 1971

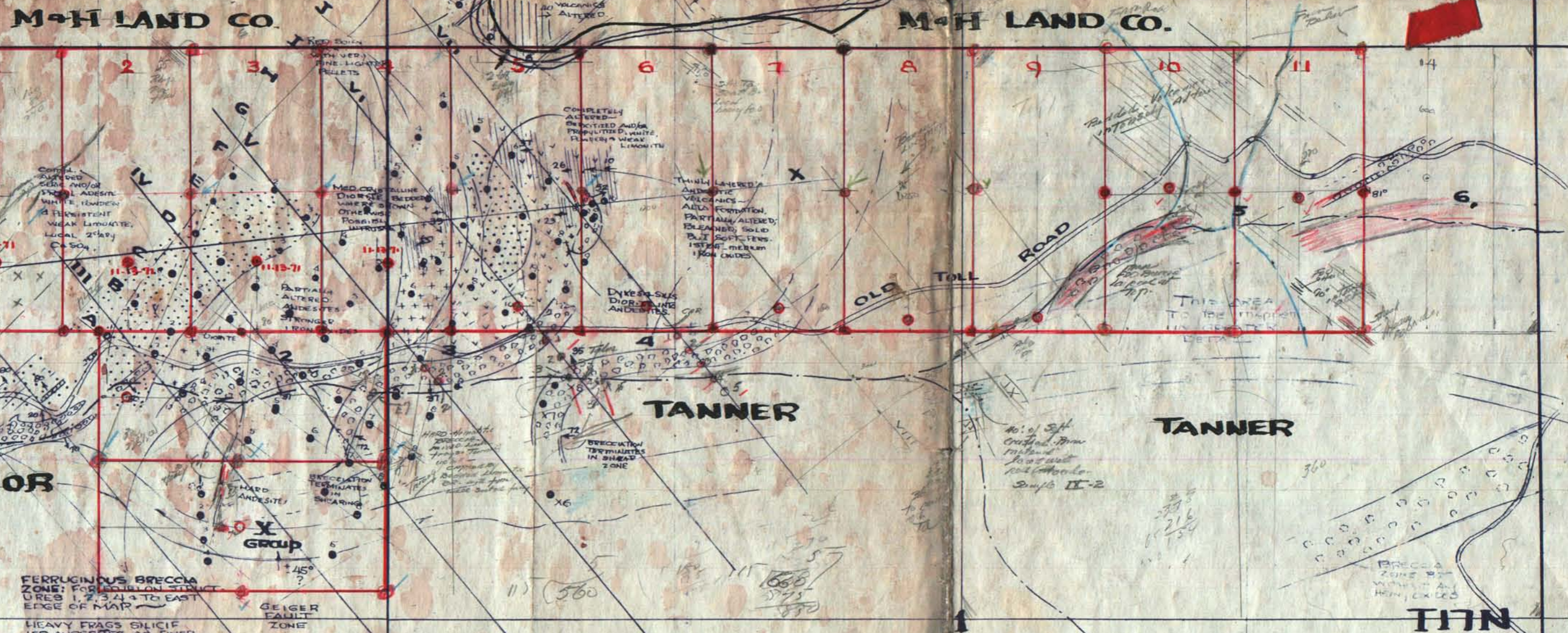




Sec. A-A'  
500 Scale.

M-H LAND CO.

M-H LAND CO.



# TEXAS GAS EXPLORATION COMSTOCK N. PROJECT

OLD TOLL ROAD AREA  
WASHOE COUNTY NEVADA

## SURFACE GEOLOGY

1" = 500'

DAVID LeCOUNT EVANS  
CONSULTING GEOLOGIST

RENO, NEVADA  
OCTOBER 1971

35

R20E

36

GEIGER

GRADE

OLD TOLL ROAD

T17N

# TEXAS GAS EXPLORATION COMSTOCK N. PROJECT

OLD TOLL ROAD AREA  
WASHOE COUNTY NEVADA

## GEO-CHEM SURVEY COPPER

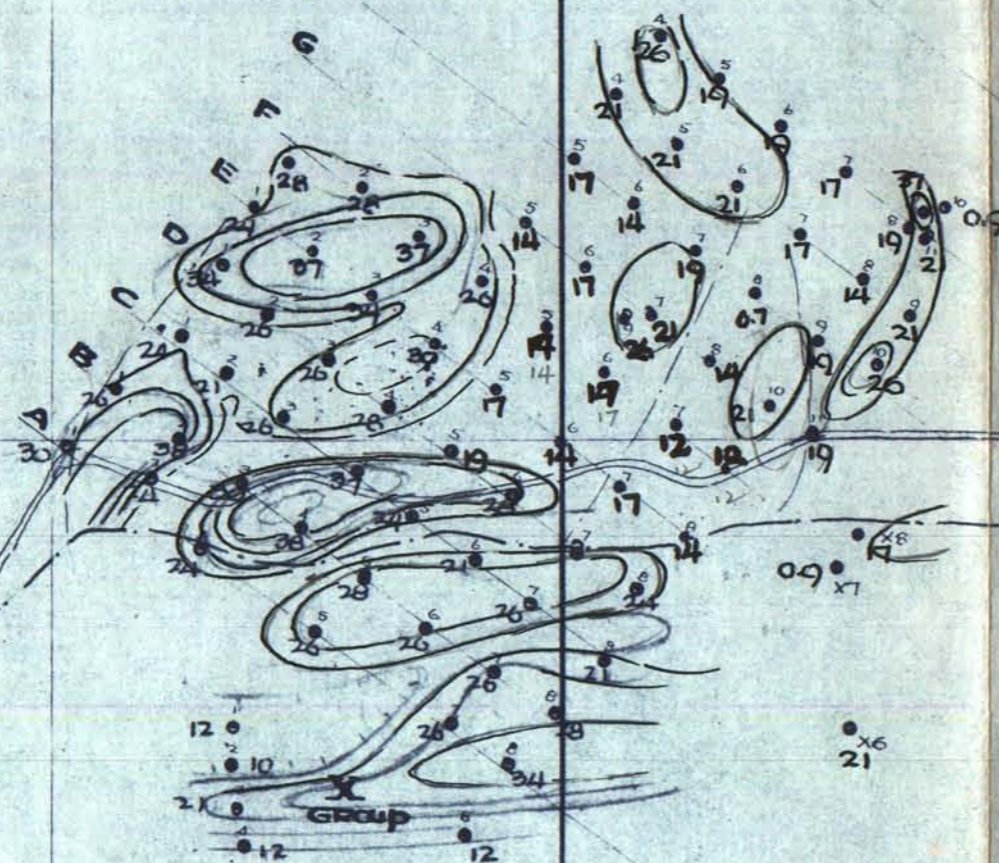
VALUES IN PARTS/MILLION  
1" = 500'

DAVID LeCOURT EVANS  
CONSULTING GEOLOGIST

RENO, NEVADA  
OCTOBER 1971

2

BAILEY CANYON



35

R20E

36

GEIGER  
GRADEOLD TOLL  
ROADTEXAS GAS EXPLORATION  
COMSTOCK N. PROJECTOLD TOLL ROAD AREA  
WASHOE COUNTY NEVADASURFACE GEOLOGY  
IN PROGRESS

1" = 500'

DAVID LeCOURT EVANS  
CONSULTING GEOLOGISTRENO, NEVADA  
OCTOBER 1971  
DECEMBER 1971

T17N

2

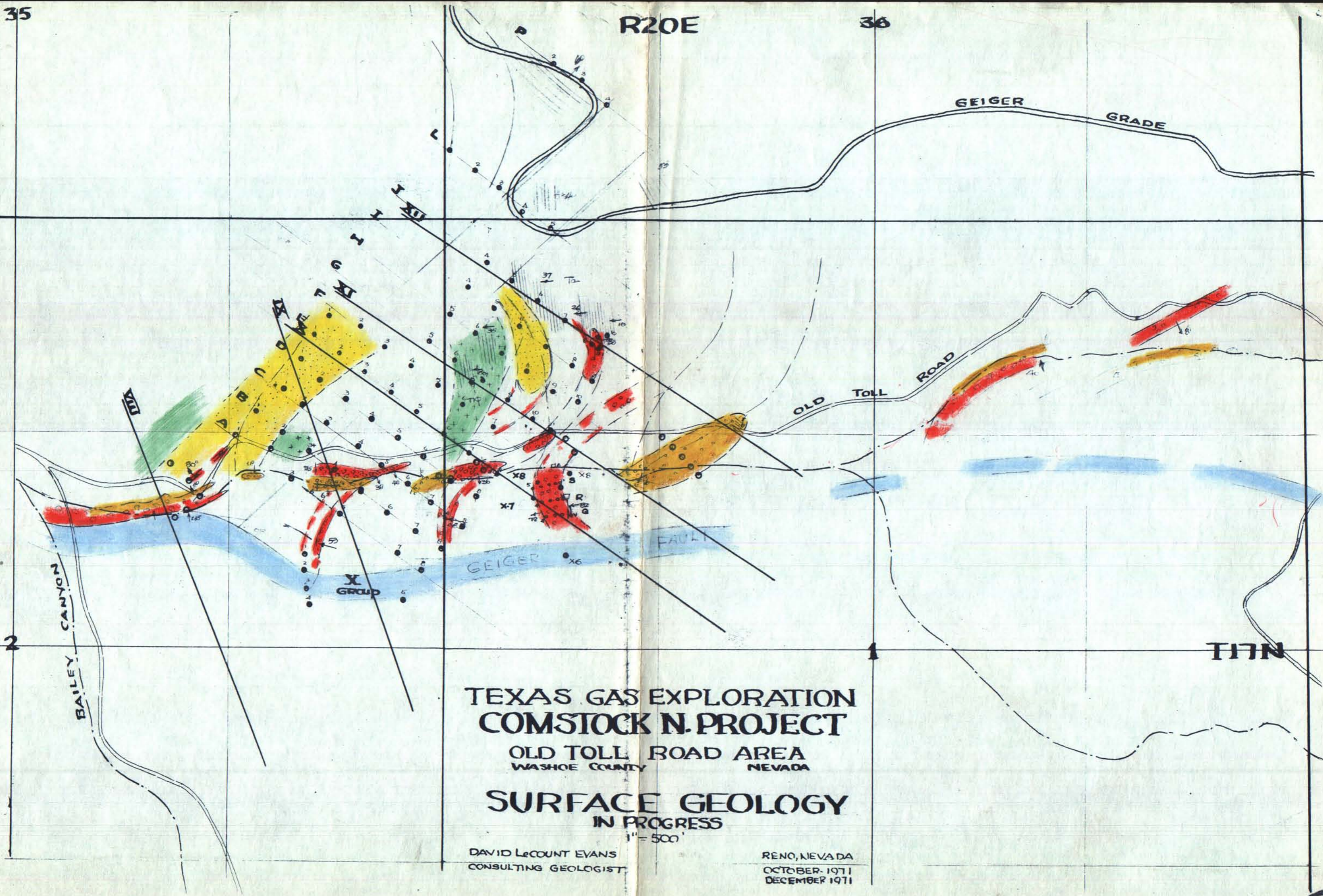
1

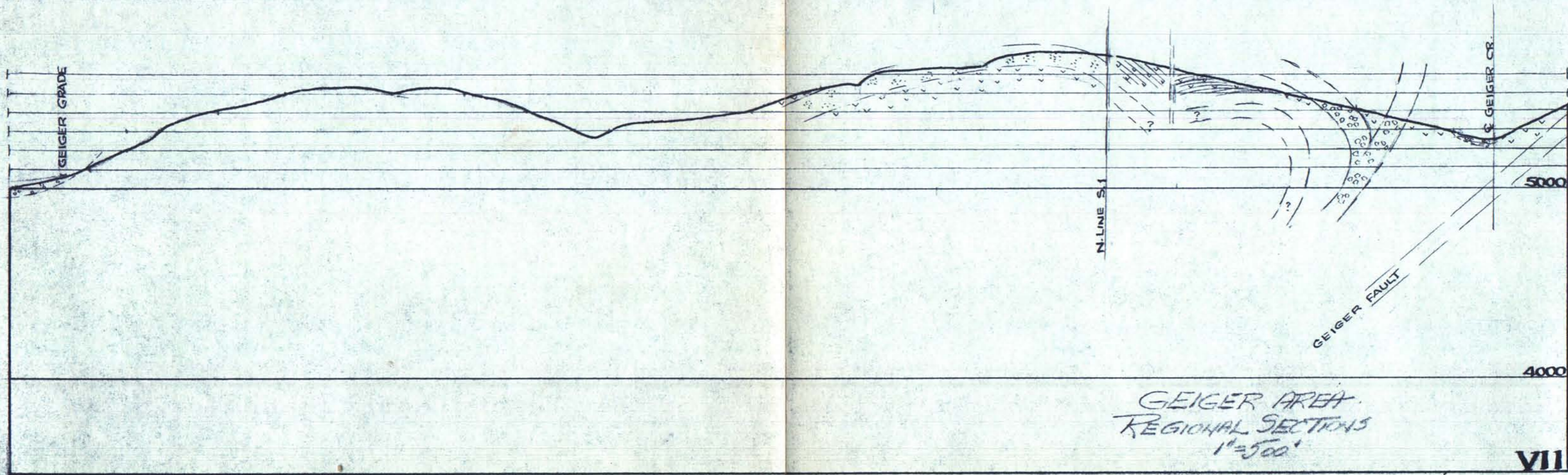
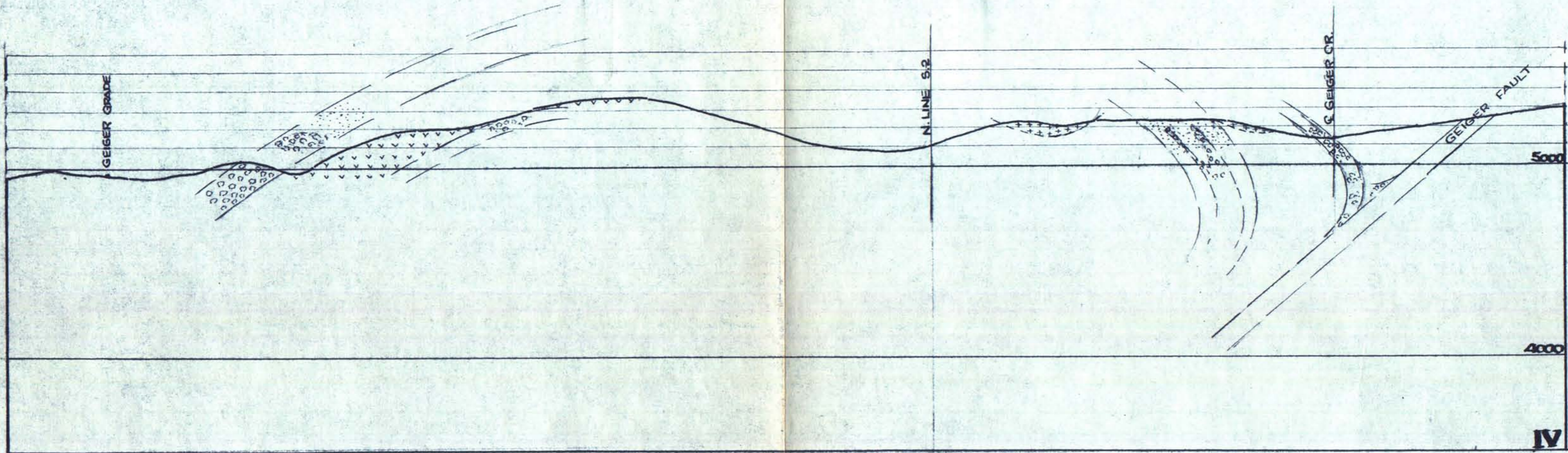
BAILEY CANYON

X  
GROUP

GEIGER

FAULT





GEIGER AREA  
REGIONAL SECTIONS  
1"=500'

DEVANS -

APR 10, 1972



1" = 2000'

# METALLURGICAL LABORATORIES, INC.

CHEMISTS • ASSAYERS • SPECTROGRAPHERS

1142 HOWARD STREET • SAN FRANCISCO, CALIFORNIA 94103 • AREA CODE 415 863-8575

• Mr. David LeCount Evans  
1700 Royal Drive  
Reno, Nevada 89503

Date December 2, 1971

P.O. No.

## INVOICE

LAB. NO.

SAMPLE MARK

0139

Q-1 through Q-4

R-1 through R-4

S-1 through S-5

13 Geo-chem Determinations for  
Mercury, Arsenic and Copper

\$52.00

19972

1142 HOWARD STREET

SAN FRANCISCO, CALIFORNIA 94103

AREA CODE 415 863-8575

## REPORT OF ANALYSIS

Submitted by

Mr. David LeCount Evans  
1700 Royal Drive  
Reno, Nevada 89503

Date **October 4, 1971**

Sample of **Mineral**

P. O. No.

Lab. No. **9750**

SAMPLE MARK	PERCENTAGES		
	Parts per Million	Geo-chem	
	Mercury	Arsenic	Copper
A-1	1.1	5	30
2	1.5	2	24
3	2.0	1	24
5	0.9	2	26
7	0.7	1	26
8	0.6	2	34
B-1	0.4	1	26
2	0.6	1	38
3	1.8	1	30
4	1.8	1	38
5	1.4	1	28
6	1.0	1	26
7	0.6	1	26
8	0.7	1	28
C-1	0.6	1	24
2	1.3	1	21
3	20.0	1	26

METALLURGICAL LABORATORIES, INC.

By 

1142 HOWARD STREET

• SAN FRANCISCO, CALIFORNIA 94103

• AREA CODE 415 863-8575

**REPORT OF ANALYSIS**

Submitted by

**Mr. David LeCount Evans**  
1700 Royal Drive  
Reno, Nevada 89503Date **October 4, 1971**Sample of **MINERALS**

P. O. No.

Lab. No. **9750**

SAMPLE MARK	Parts per Million	PERCENTAGES	Geo-chem
	<u>Mercury</u>	<u>Arsenic</u>	<u>Copper</u>
C-4	0.7	5	37
5	4.2	2	24
6	2.1	4	21
7	0.5	8	26
8	0.8	8	21
D-1	0.4	4	34
2	0.4	8	26
3	0.6	4	26
4	0.6	6	28
6	0.5	6	28
8	0.8	2	24
E-1	1.2	2	24
2	0.7	8	37
3	1.0	2	34
4	0.5	1	30
F-1	0.5	2	28
2	0.8	2	28

METALLURGICAL LABORATORIES, INC.

By 

1142 HOWARD STREET

• SAN FRANCISCO, CALIFORNIA 94103

• AREA CODE 415 863-8575

**REPORT OF ANALYSIS**

Submitted by

Mr. David LeCount Evans  
1700 Royal Drive  
Reno, Nevada 89503


Date **October 4, 1971**Sample of **Minerals**

P. O. No.

Lab. No. **9750**

SAMPLE MARK	Parts per Million	PERCENTAGES	Geo-Chem
	<u>Mercury</u>	<u>Arsenic</u>	<u>Copper</u>
F-3	0.4	8	37
4	1.0	2	26
L-1	2.2	1	16
2	90.0	2	16
3	0.5	1	16
4	0.3	1	34
5	2.2	10	21
P-2	0.4	2	19
3	1.0	1	16
4	0.3	1	14
X-1	2.5	2	12
2	0.5	2	10
3	0.2	10	21
4	0.3	8	12
5	1.4	4	12

METALLURGICAL LABORATORIES, INC.

By 

1142 HOWARD STREET

SAN FRANCISCO, CALIFORNIA 94103

AREA CODE 415 863-8575

## REPORT OF ASSAY

Submitted by

Mr. Dadic LeCount Evans  
1700 Royal Drive  
Reno, Nevada 89503

Date **October 6, 1971**

Sample of Mineral

P. O. No.

Lab. No. **9788**

MARK	GOLD, PER TON OF 2,000 LBS.		SILVER, PER TON OF 2,000 LBS.		%	%	%
	TROY OUNCES	VALUE	TROY OUNCES	VALUE			
G - 7 - 6	0.005		0.06				

**METALLURGICAL LABORATORIES, INC.**

5

## CHEMISTS • ASSAYERS • SPECTROGRAPHERS

AREA CODE 415 863-8575

## Submitted by

Date **October 6, 1971**

Sample of **Mineral**

Lab. No. **9788**

**METALLURGICAL LABORATORIES, INC.**

By

**METALLURGICAL LABORATORIES, INC.**

CHEMISTS • ASSAYERS • SPECTROGRAPHERS

1142 HOWARD STREET

• SAN FRANCISCO, CALIFORNIA 94103

• AREA CODE 415 863-8575

**REPORT OF ANALYSIS**

Submitted by

**Mr. David LeCount Evans**  
1700 Royal Drive  
Reno, Nevada 89503

Date

**October 12, 1971**

Sample of

**Minerals**

P. O. No.

Lab. No.

**9799**

SAMPLE MARK	Parts per Million	PERCENTAGES	Geo-chem
	<u>Mercury</u>	<u>Arsenic</u>	<u>Copper</u>
D - 5	0.75	8	19
E - 5	0.85	6	17
E - 6	0.75	10	14
E - 7	1.00	6	17
E - 8	1.75	6	14
F - 5	0.50	6	14
F - 6	0.75	4	17
F - 7	0.50	8	12
F - 8	1.25	6	12
G - 5	1.25	6	14
G - 6	1.00	4	17
G - 7	1.00	2	21
G - 8	0.75	4	14
G - 9	2.00	2	26
H - 5	55.00	6	17
H - 6	1.50	2	14
H - 7	0.75	2	19
H - 8	2.25	10	0.70

**METALLURGICAL LABORATORIES, INC.**

By



**METALLURGICAL LABORATORIES, INC.**

CHEMISTS • ASSAYERS • SPECTROGRAPHERS

1142 HOWARD STREET

• SAN FRANCISCO, CALIFORNIA 94103

• AREA CODE 415 863-8575

**REPORT OF ANALYSIS**

Submitted by

**Mr. David LeCount Evans  
1700 Royal Drive  
Reno, Nevada 89503**Date **October 12, 1971**Sample of **Minerals**

P. O. No.

Lab. No. **9799**

SAMPLE MARK	Parts per Million	PERCENTAGES	Geo-chem
	<u>Mercury</u>	<u>Arsenic</u>	<u>Copper</u>
D - 5	0.75	8	19
E - 5	0.85	6	17
E - 6	0.75	10	14
E - 7	1.00	6	17
E - 8	1.75	6	14
F - 5	0.50	6	14
F - 6	0.75	4	17
F - 7	0.50	8	12
F - 8	1.25	6	12
G - 5	1.25	6	14
G - 6	1.00	4	17
G - 7	1.00	2	21
G - 8	0.75	4	14
G - 9	2.00	2	26
H - 5	55.00	6	17
H - 6	1.50	2	14
H - 7	0.75	2	19
H - 8	2.25	10	0.70

**METALLURGICAL LABORATORIES, INC.**

By



# METALLURGICAL LABORATORIES, INC.

CHEMISTS • ASSAYERS • SPECTROGRAPHERS

1142 HOWARD STREET

SAN FRANCISCO, CALIFORNIA 94103

AREA CODE 415 863-8575

## REPORT OF ANALYSIS

Submitted by

Mr. David LeCount Evans  
1700 Royal Drive  
Reno, Nevada 89503

Date

October 15, 1971

Sample of

Minerals

P. O. No.

Lab. No.

9827

SAMPLE MARK	Part per Million	PERCENTAGES	Geo-chem
	<u>Mercury</u>	<u>Arsenic</u>	<u>Copper</u>
G-10	0.50	12	21
G-11	1.10	10	19
H- 9	1.00	12	19
H-10	0.60	8	26
I- 4	0.50	4	21
I- 5	0.25	4	21
I- 6	1.25	2	21
I- 7	1.50	2	17
I- 8	0.75	1	14
I- 9	0.50	2	21
J- 4	2.70	2	26
J- 5	0.60	6	19
J- 6	1.20	4	19
J- 7	0.50	4	17
J- 8	5.00	12	19
J- 9	2.25	20	37
J-10	1.10	10	0.9

METALLURGICAL LABORATORIES, INC.

By



# METALLURGICAL LABORATORIES, INC.

CHEMISTS • ASSAYERS • SPECTROGRAPHERS

1142 HOWARD STREET

SAN FRANCISCO, CALIFORNIA 94103

AREA CODE 415 863-8575

## REPORT OF ANALYSIS

Submitted by

Mr. David LeCount Evans  
1700 Royal Drive  
Reno, Nevada 89503

Date

October 15, 1971

Sample of

Minerals

P. O. No.

Lab. No.

9827

SAMPLE MARK	Part per Million	PERCENTAGES	Geo-chem
	<u>Mercury</u>	<u>Arsenic</u>	<u>Copper</u>
J-11	1.50	10	21
X- 6	2.80	8	21
X- 7	1.70	4	0.9
X- 8	0.50	12	17

Mr. Fred M. Schall, Jr.  
Texas Gas & Exploration Corporation  
Box 52310  
Houston, Texas 77502

METALLURGICAL LABORATORIES, INC.

By

*[Signature]*

# METALLURGICAL LABORATORIES, INC.

CHEMISTS • ASSAYERS • SPECTROGRAPHERS

1142 HOWARD STREET

SAN FRANCISCO, CALIFORNIA 94103

AREA CODE 415 863-8575

## REPORT OF ANALYSIS

Submitted by

Mr. David LeCount Evans  
1700 Royal Drive  
Reno, Nevada 89503

Date

November 29, 1971

Sample of

Mineral

P. O. No.

Lab. No.

0087

SAMPLE MARK

Parts per Million

PERCENTAGES

Geo-chem

MercuryArsenicCopperSilver

E-7

2.50

2

32

0.8

2-1

2.00

2

39

0.8

2-2

3.25

16

30

0.8

2-3

2.50

8

28

0.8

2-4

2.75

2

34

0.9

2-5

2.25

1

64

0.8

3-1

1.50

4

24

0.8

5-1

2.25

2

17

0.8

5-2

1.50

6

18

0.8

6-1

3.50

1

18

0.5

6-2

0.50

2

17

0.5

6-3

2.50

2

11

0.8

6-4

0.75

2

18

0.8

7-1

2.25

2

11

0.8

7-2

2.75

2

17

0.8

7-3

1.50

1

18

0.5

7-4

2.00

1

11

0.9

METALLURGICAL LABORATORIES, INC.

*Robert A. Atwood*

**METALLURGICAL LABORATORIES, INC.**

CHEMISTS • ASSAYERS • SPECTROGRAPHERS

1142 HOWARD STREET

SAN FRANCISCO, CALIFORNIA 94103

AREA CODE 415 863-8575

**REPORT OF ANALYSIS**

Submitted by

**Mr. David LeCount Evans**  
1700 Royal Drive  
Reno, Nevada 89503

Date

**November 29, 1971**

Sample of

**Mineral**

P. O. No.

Lab. No.

**0087**

SAMPLE MARK

**Parts per Million****PERCENTAGES****Geo-chem****Mercury****Arsenic****Copper****Silver****E-7****2.50****2****32****0.8****2-1****2.00****2****39****0.8****2-2****3.25****16****30****0.8****2-3****2.50****8****28****0.8****2-4****2.75****2****34****0.9****2-5****2.25****1****64****0.8****3-1****1.50****4****24****0.8****5-1****2.25****2****17****0.8****5-2****1.50****6****18****0.8****6-1****3.50****1****18****0.5****6-2****0.50****2****17****0.5****6-3****2.50****2****11****0.8****6-4****0.75****2****18****0.8****7-1****2.25****2****11****0.8****7-2****2.75****2****17****0.8****7-3****1.50****1****18****0.5****7-4****2.00****1****11****0.9****METALLURGICAL LABORATORIES, INC.**

By

*Robert P. Atwood*

# METALLURGICAL LABORATORIES, INC.

CHEMISTS • ASSAYERS • SPECTROGRAPHERS

1142 HOWARD STREET

SAN FRANCISCO, CALIFORNIA 94103

AREA CODE 415 863-8575

## REPORT OF ANALYSIS

Submitted by

Mr. David LeCount Evans  
1700 Royal Drive  
Reno, Nevada 89503

Date

November 29, 1971

Sample of

Minerals

P. O. No.

Lab. No.

0087

SAMPLE MARK

Parts per Million

PERCENTAGES

Geo-chem

	<u>Mercury</u>	<u>Arsenic</u>	<u>Copper</u>	<u>Silver</u>
7-5	3.00	1	11	0.8
9-2	0.75	1	18	0.8
10-1	1.00	2	23	0.8

METALLURGICAL LABORATORIES, INC.

By

*Robert A. Atwood*

1142 HOWARD STREET

• SAN FRANCISCO, CALIFORNIA 94103

• AREA CODE 415 863-8575

**REPORT OF ANALYSIS**

Submitted by

**Mr. David LeCount Evans**  
**1700 Royal Drive**  
**Reno, Nevada 89503**

Date

**November 29, 1971**

Sample of

**Minerals**

P. O. No.

Lab. No.

**0087**

SAMPLE MARK

**Parts per Million**

PERCENTAGES

**Geo-chem**

	<u>Mercury</u>	<u>Arsenic</u>	<u>Copper</u>	<u>Silver</u>
<b>7-5</b>	<b>3.00</b>	<b>1</b>	<b>11</b>	<b>0.8</b>
<b>9-2</b>	<b>0.75</b>	<b>1</b>	<b>18</b>	<b>0.8</b>
<b>10-1</b>	<b>1.00</b>	<b>2</b>	<b>23</b>	<b>0.8</b>

**METALLURGICAL LABORATORIES, INC.**

By



**METALLURGICAL LABORATORIES, INC.**

CHEMISTS • ASSAYERS • SPECTROGRAPHERS

1142 HOWARD STREET

• SAN FRANCISCO, CALIFORNIA 94103

• AREA CODE 415 863-8575

**REPORT OF ANALYSIS**

Submitted by **Mr. David LeCount Evans**  
1700 Royal Drive  
Reno, Nevada 89503

Date **December 2, 1971**Sample of **Minerals**

P. O. No.

Lab. No. **0139**

SAMPLE MARK	Parts per Million			PERCENTAGES	Geo-chem
	Mercury	Arsenic	Copper		
Q-1	1.00	1	10		
Q-2	1.75	2	10		
Q-3	1.00	2	11		
Q-4	0.50	2	17		
R-1	1.25	4	6		
R-2	1.00	4	5		
R-3	1.25	1	10		
R-4	1.75	4	6		
S-1	1.00	1	17		
S-2	0.50	4	10		
S-3	2.00	6	11		
S-4	1.50	6	11		
S-5	2.00	6	11		

**METALLURGICAL LABORATORIES, INC.**By *Robert A. Atwood*

# METALLURGICAL LABORATORIES, INC.

CHEMISTS • ASSAYERS • SPECTROGRAPHERS

1142 HOWARD STREET • SAN FRANCISCO, CALIFORNIA 94103 • AREA CODE 415 863-8575

Mr. David LeCount Evans  
1700 Royal Drive  
Reno, Nevada 89503

Date **November 29, 1971**

P.O. No.

## INVOICE

LAB. NO.	SAMPLE MARK	
0087	E-7, 2-1, 2-2, 2-3, 2-4, 2-5, 3-1, 5-1, 5-2, 6-1, 6-2, 6-3, 6-4, 7-1, 7-2, 7-3, 7-4, 7-5, 9-2, 10-1	20 Geo-chem Determinations for Mercury, Arsenic, Copper and Silver  \$100.00

19936

# METALLURGICAL LABORATORIES, INC.

CHEMISTS • ASSAYERS • SPECTROGRAPHERS

1142 HOWARD STREET

SAN FRANCISCO, CALIFORNIA 94103

AREA CODE 415 863-8575

## REPORT OF ANALYSIS

Submitted by **Mr. David LeCount Evans**  
1700 Royal Drive  
Reno, Nevada 89503

Date **December 2, 1971**

Sample of **Minerals**

P. O. No.

Lab. No. **0139**

SAMPLE MARK

**Parts per Million**

**PERCENTAGES**

**Geo-chem**

	<u>Mercury</u>	<u>Arsenic</u>	<u>Copper</u>
Q-1	1.00	1	10
Q-2	1.75	2	10
Q-3	1.00	2	11
Q-4	0.50	2	17
R-1	1.25	4	6
R-2	1.00	4	5
R-3	1.25	1	10
R-4	1.75	4	6
S-1	1.00	1	17
S-2	0.50	4	10
S-3	2.00	6	11
S-4	1.50	6	11
S-5	2.00	6	11

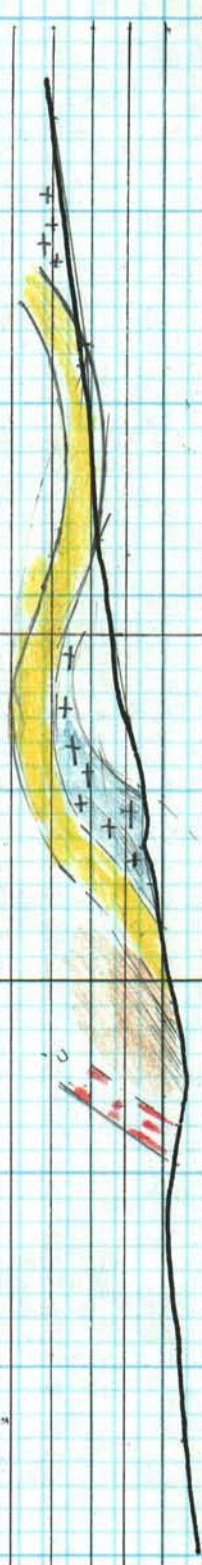
METALLURGICAL LABORATORIES, INC.

By



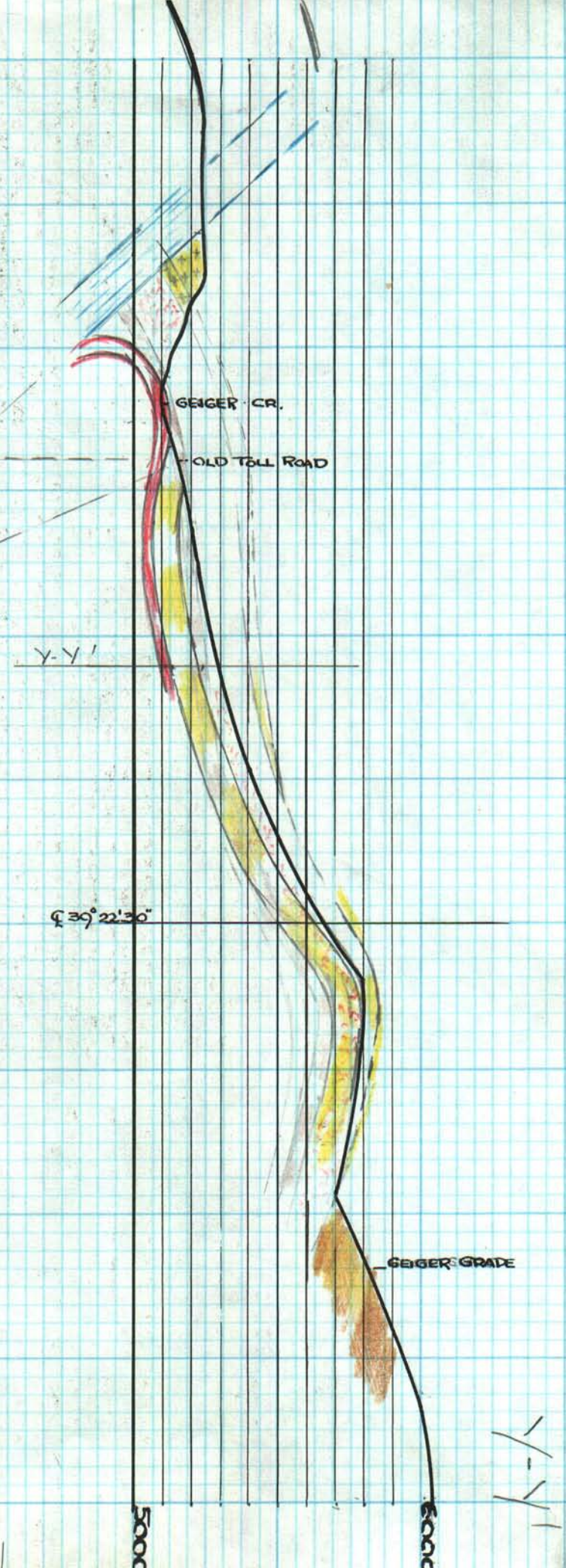
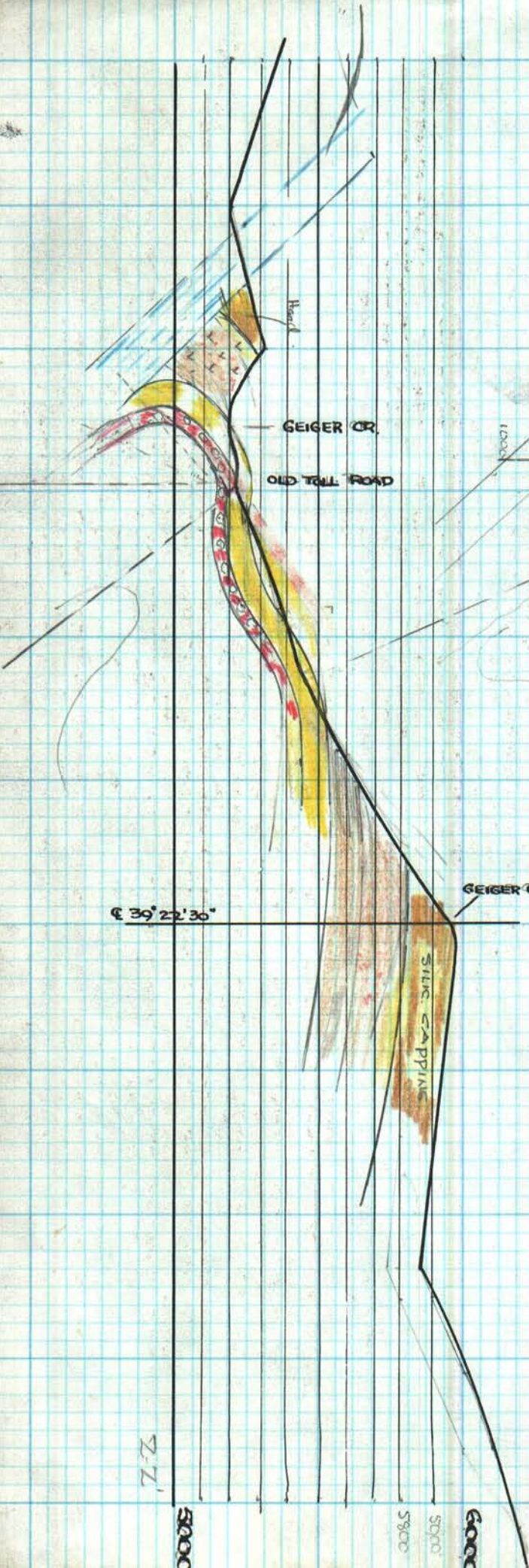
Y-Y'

Z-Z'



Jeff. Mc. Clary

X-X'



## PLAN

VIRGINIA - CALIFORNIA  
1873 - 1882  
1,397,861 TONS.  
@ \$75/TON  
\$105,157,490  
GROSS REC.  
\$74,250,000  
DIVIDENDS

OPH.R.  
1874 - 1882  
167,374 TONS @ \$35/T  
GROSS \$5,868,000  
RECOVERED

INTERPRETED FROM  
PAGE 166 - BULL  
37 - VOL. XXXVII - NO.3  
U. OF NEVADA - BULLETIN -  
JULY - 1943

# COMSTOCK LODGE

## CON. VIRGINIA

## CON. CALIFORNIA

## STRUCTURAL IMPLICATIONS

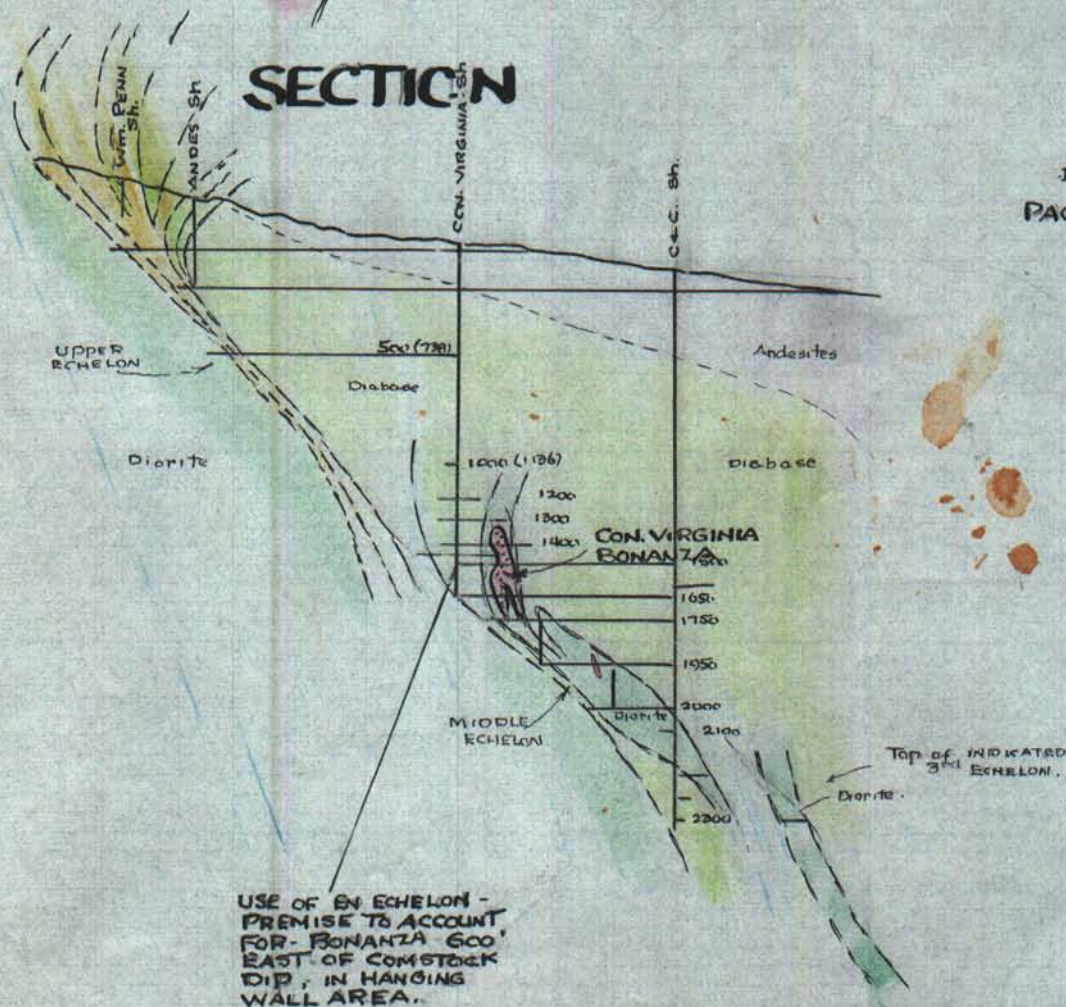
INDICATED - EN-  
ECHELON PATTERN -  
COMPOSITE OF  
ORE AREAS,  
1200 TO 2200 LEVELS  
CON. VIRGINIA AND  
CALIFORNIA MINES  
1" = 400'

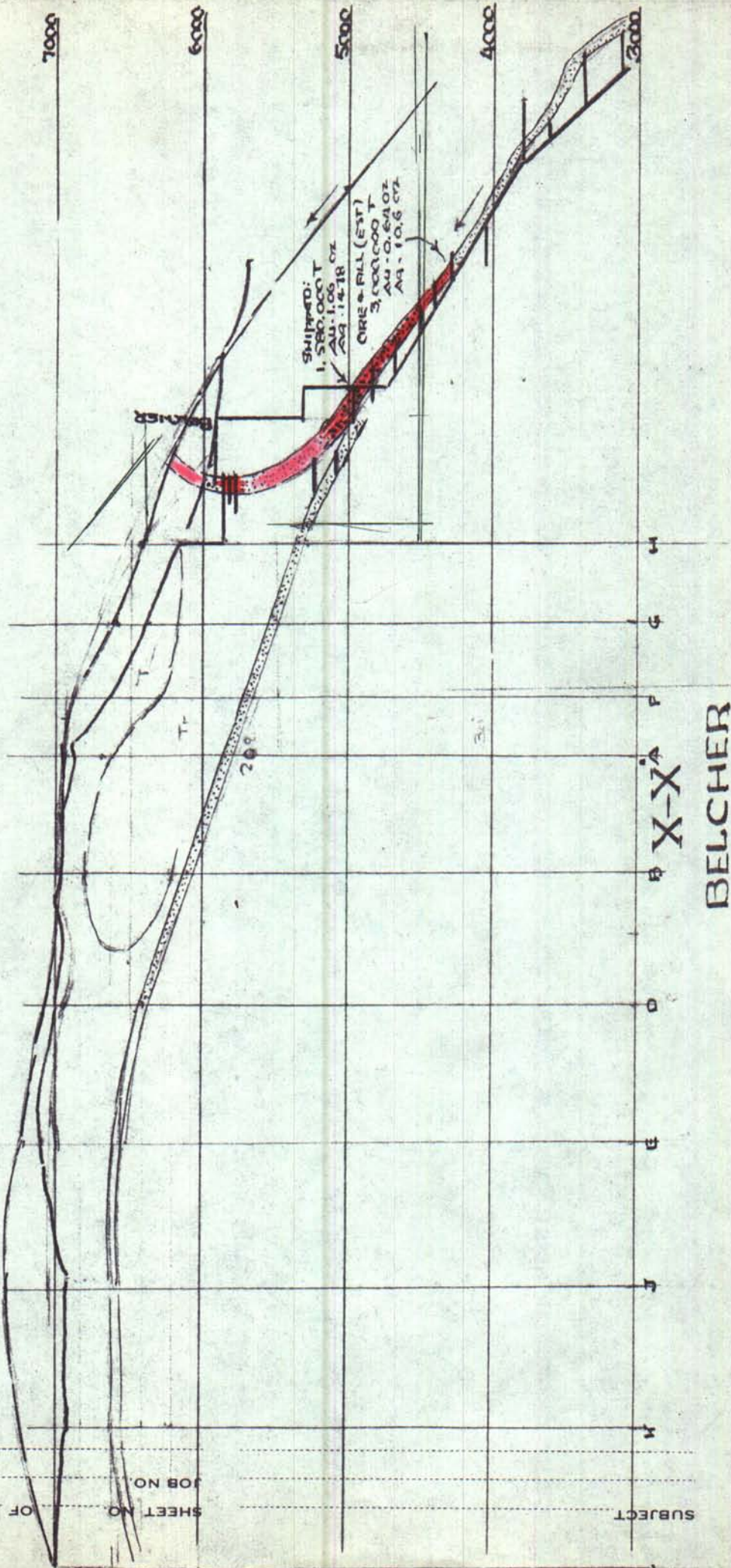
SUGGESTED  
EN ECHELON  
PATTERN

DAVID L. EVANS  
JUNE - 1966

## SECTION

INTO  
PAGE 156





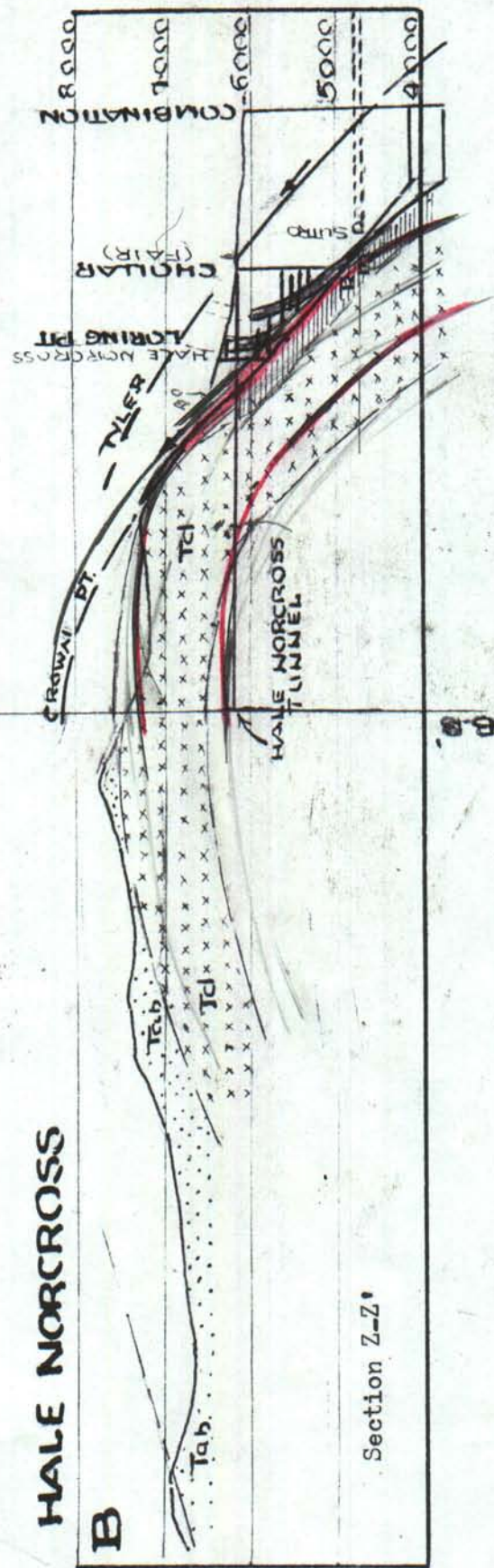
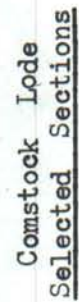
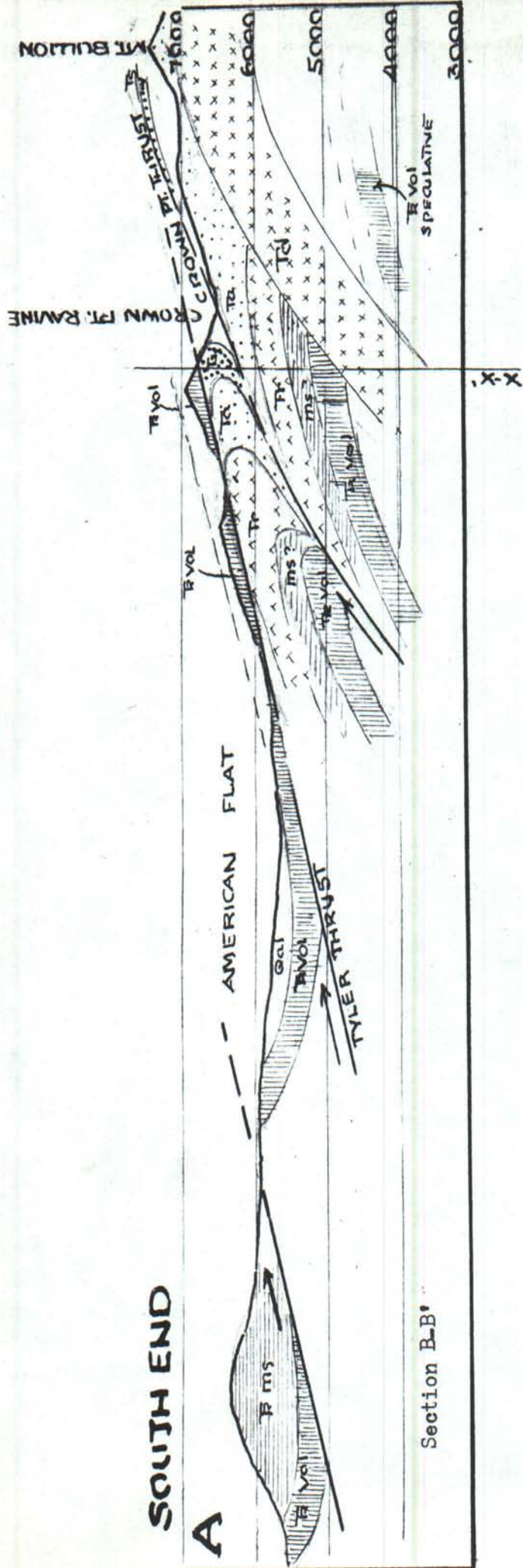
BELCHER

David LeCount Evans  
Consulting Geologist  
January 1983  
FEB. 21, 1983

COMSTOCK and GOLD HILL  
Mining Districts  
Storey County, Nevada  
MAJOR STRUCTURAL CONTROLS  
A Consideration  
CROSS SECTIONS  
1" = 1000'

X

BY \_\_\_\_\_ DATE \_\_\_\_\_  
CHKD. BY \_\_\_\_\_ DATE \_\_\_\_\_  
SUBJECT \_\_\_\_\_  
SHEET NO. \_\_\_\_\_ OF \_\_\_\_\_  
JOB NO. \_\_\_\_\_



SE 14

Margaret  
Margaret Peirce  
C. St. Mary  
Dro. 7

$$\begin{array}{r} 115 \\ 20 \\ \hline 2300 \end{array}$$

74 N. 74<sup>th</sup> St. N. 74<sup>th</sup> St.

122 LOCATIONS  
ON 300 FOOT  
CENTERS

S.E. COR.  
VICTORY LANE CLUM  
JAMES C. FISHER?  
453 NISSON ST  
Reno

MS. 14  
MS. 15  
MS. 16

PREPARED BY

Soil Sample =  
17066 RAD  
1" = 500'

BAILEY  
CR.

SW 1/4

SE 1/4

TRACED  
BED.

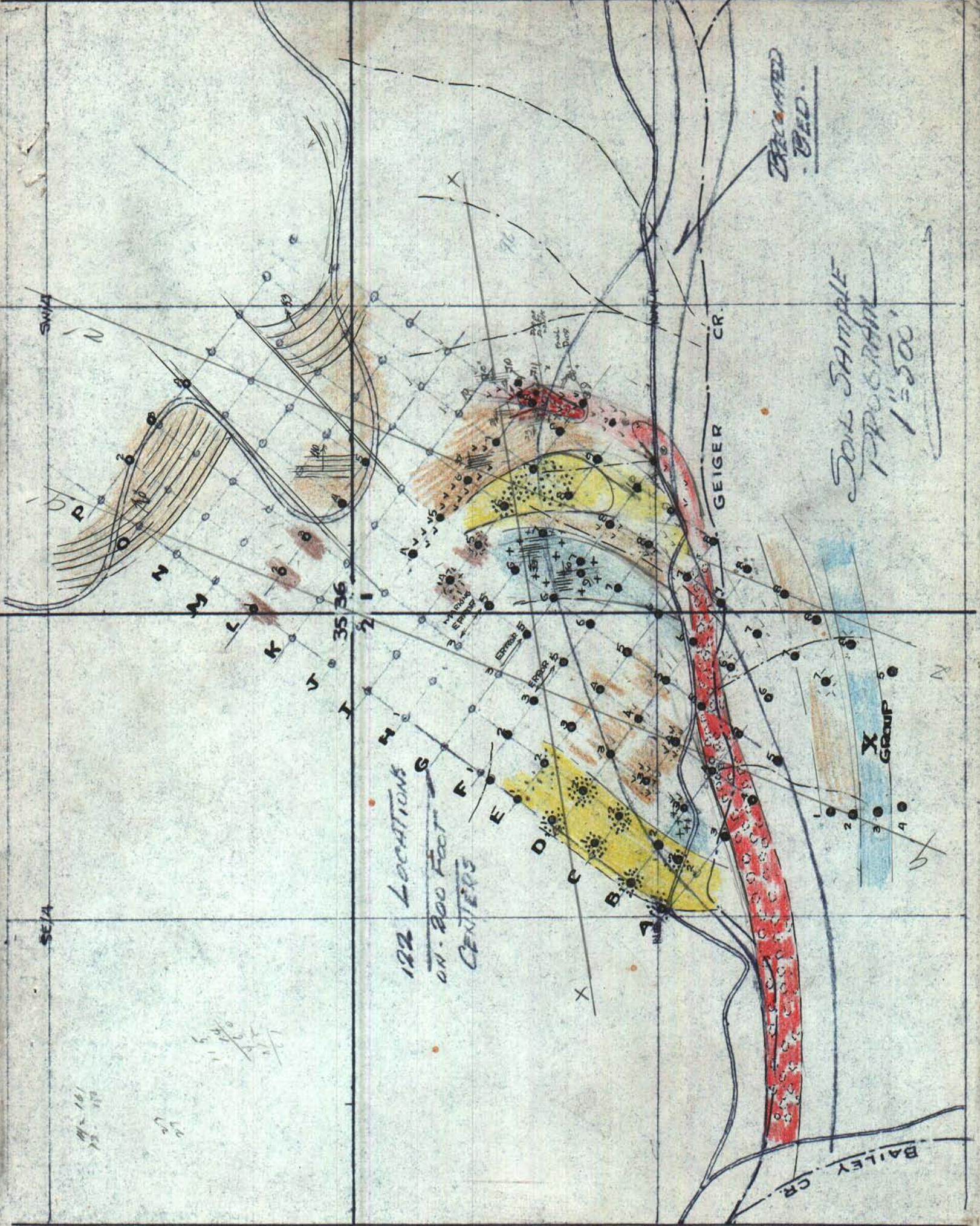
SOIL SAMPLE  
1-100-100  
1-500

122 LOCATIONS  
ON 200 FOOT  
CENTERS

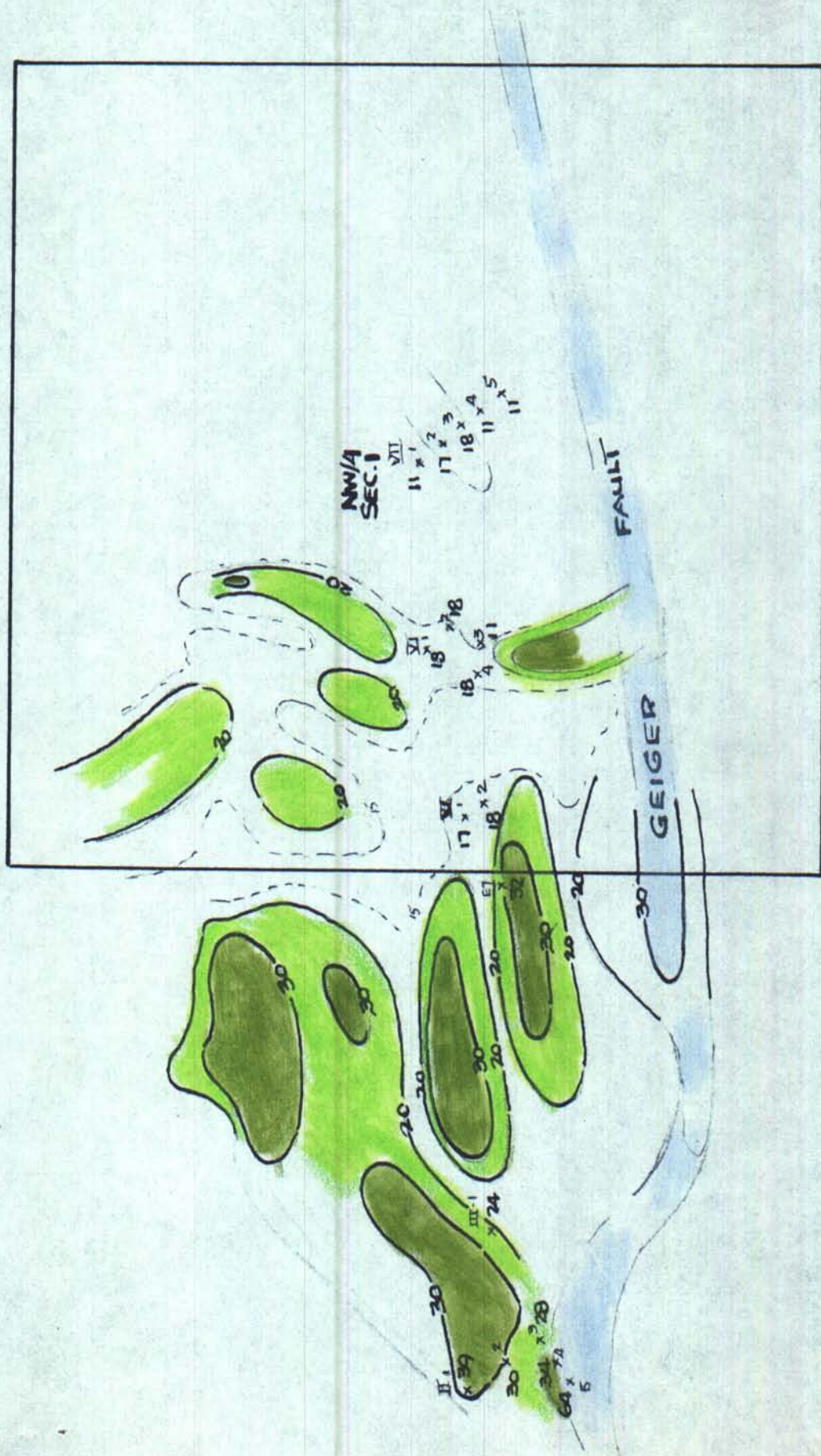
GEIGER CR.

X  
GROUP

BAILEY CR.



-Cu-  
 1" = 500'  
 11/26/71 -  
 NEW VALUES  
 REFER TO -  
 OCTOBER  
 SHEETS FOR  
 OTHER VALUES



26-11-16/71

A hand-drawn geological map of the NW 1/4 Sec. 1. The map is divided into several irregularly shaped parcels, some of which are shaded in green and others in brown. The parcels are labeled with acreage values such as 1.0, 0.1, 0.2, 0.3, 0.4, 0.5, 0.6, 0.7, 0.8, 0.9, 1.0, 1.1, 1.2, 1.3, 1.4, 1.5, 1.6, 1.7, 1.8, 1.9, 2.0, 2.1, 2.2, 2.3, 2.4, 2.5, 2.6, 2.7, 2.8, 2.9, 3.0, 3.1, 3.2, 3.3, 3.4, 3.5, 3.6, 3.7, 3.8, 3.9, 4.0, 4.1, 4.2, 4.3, 4.4, 4.5, 4.6, 4.7, 4.8, 4.9, 5.0, 5.1, 5.2, 5.3, 5.4, 5.5, 5.6, 5.7, 5.8, 5.9, 6.0, 6.1, 6.2, 6.3, 6.4, 6.5, 6.6, 6.7, 6.8, 6.9, 7.0, 7.1, 7.2, 7.3, 7.4, 7.5, 7.6, 7.7, 7.8, 7.9, 8.0, 8.1, 8.2, 8.3, 8.4, 8.5, 8.6, 8.7, 8.8, 8.9, 9.0, 9.1, 9.2, 9.3, 9.4, 9.5, 9.6, 9.7, 9.8, 9.9, 10.0. The map also includes labels for 'GEIGER' and 'FAULT'. A note in the upper right corner reads: '13 SAMPLES OF CENTERS BEING ASSAYED'. The map is oriented with North at the top.

Hand-drawn geological map of NW 1/4 Sec. 11. The map shows various geological features and rock units. Key labels include:

- HEAVY PROPYL. TA. T. WHITE CLAY** (Yellow area)
- BEDDED BLEACHED ANDESITE** (Red area)
- ARMY WHITE ALT.** (Red area)
- CHERT** (Red area)
- RED OXIDES** (Red area)
- HEAVY OXIDE BRECCIA** (Brown area)
- BRECCIA IN SAND & SHEAR ZONE** (Brown area)
- TRANS. PORTED** (Brown area)
- LAYERED BRECCIA PROBABLY TRANS. PORTED** (Brown area)
- SCREE ZONE** (Brown area)
- GEIGER FAULT** (Blue line)
- POSS. TRANSPORTATION** (Blue line)

The map is oriented with North at the top. The title "NW 1/4 SEC. 11" is written vertically on the left side.

ANY OXIDE  
TECCIA -  
TOWING -  
ROUGH CLASS -  
FICATION -  
DSS. TRANSPORTATION

NW/A  
SEC. 1

FAULT

GEIGER

11/20/11

A hand-drawn geological map of the NW 1/4 Sec. 1. The map is divided into several sections, each containing land parcels with acreage and names. The parcels are outlined in black and filled with green or brown. The names 'GEIGER' and 'FAULT' are written in large, bold letters. The acreage values are written in smaller numbers. The map is oriented with North at the top.

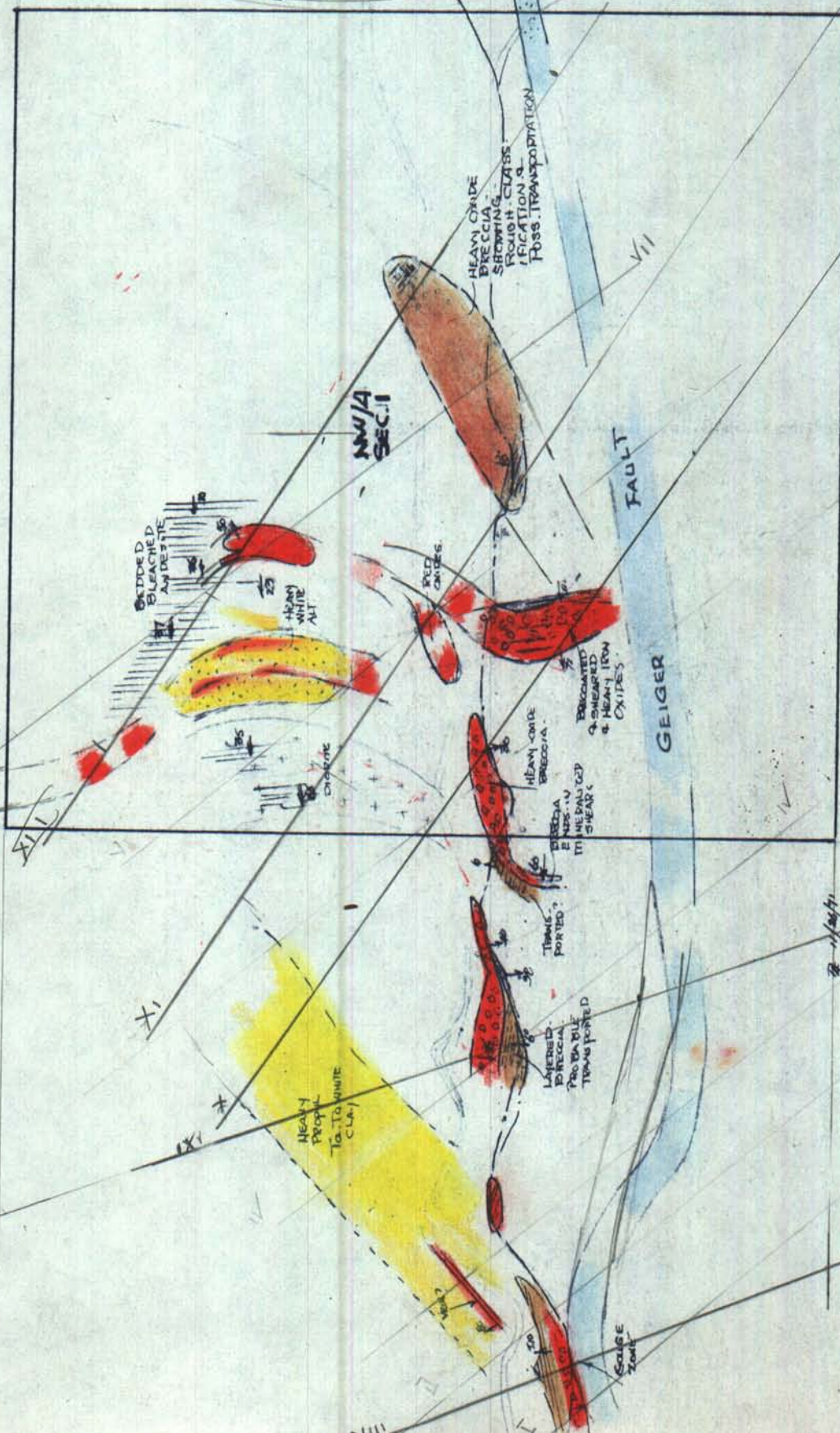
**Parcel Data:**

Section	Parcel Name	Acreage
NW 1/4 Sec. 1	Parcel I	30
	Parcel II	30
	Parcel III	30
	Parcel IV	30
	Parcel V	30
	Parcel VI	30
	Parcel VII	30
	Parcel VIII	30
	Parcel IX	30
	Parcel X	30
Other Sections	Parcel XI	30
	Parcel XII	30
	Parcel XIII	30
	Parcel XIV	30
	Parcel XV	30
	Parcel XVI	30
	Parcel XVII	30
	Parcel XVIII	30
	Parcel XIX	30
	Parcel XX	30

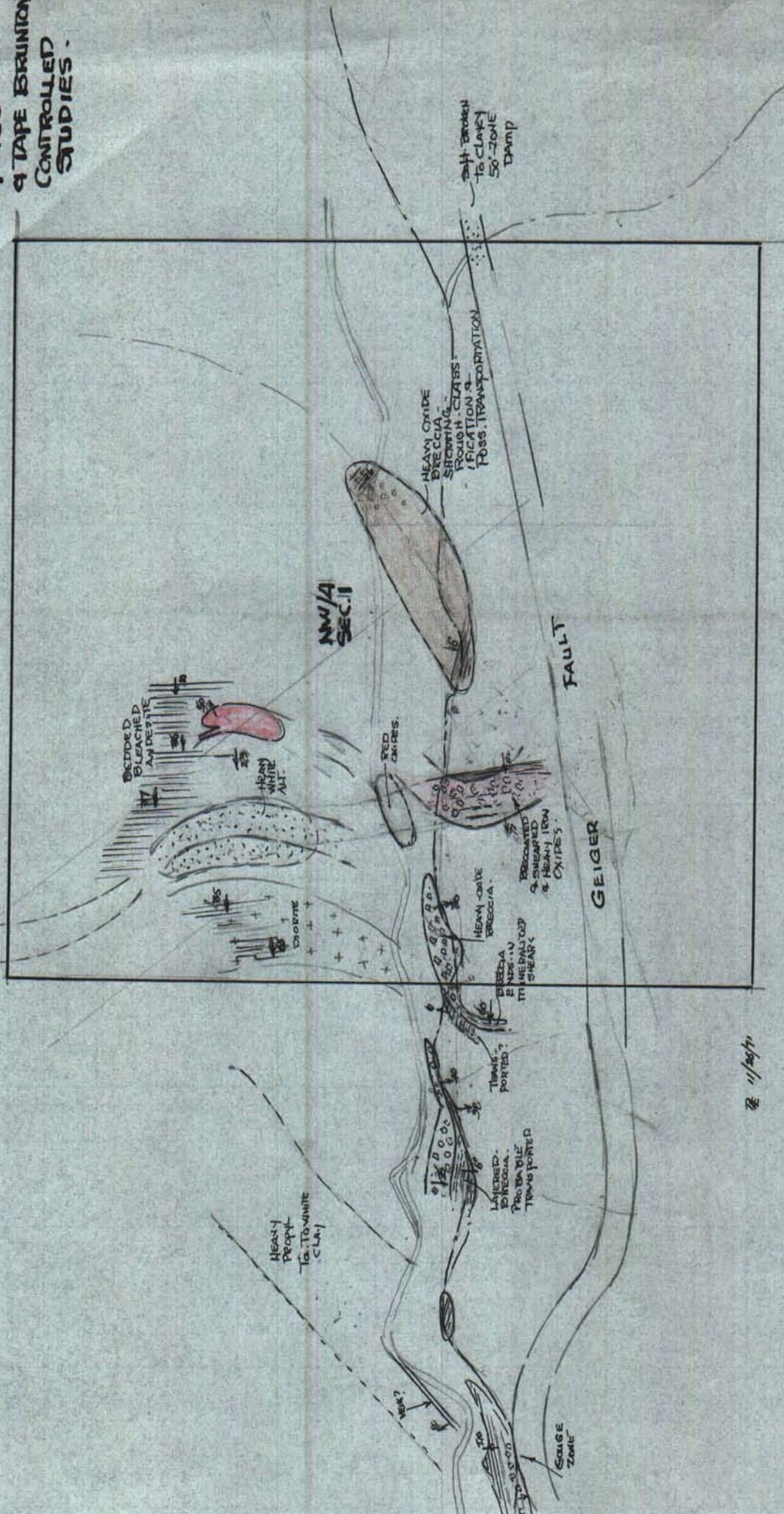
DE - 11-26/91

A hand-drawn geological map of the NW 1/4 SEC. 1. The map features several green-shaded areas representing different geological units or elevations. Contour lines are drawn and labeled with values such as 0.1, 0.2, 0.3, 0.4, 0.5, 0.6, 0.7, 0.8, 0.9, 1.0, 1.1, 1.2, 1.3, 1.4, 1.5, 1.6, 1.7, 1.8, 1.9, 2.0, 2.1, 2.2, 2.3, 2.4, 2.5, 2.6, 2.7, 2.8, 2.9, 3.0, 3.1, 3.2, 3.3, 3.4, 3.5, 3.6, 3.7, 3.8, 3.9, 4.0, 4.1, 4.2, 4.3, 4.4, 4.5, 4.6, 4.7, 4.8, 4.9, 5.0, 5.1, 5.2, 5.3, 5.4, 5.5, 5.6, 5.7, 5.8, 5.9, 6.0, 6.1, 6.2, 6.3, 6.4, 6.5, 6.6, 6.7, 6.8, 6.9, 7.0, 7.1, 7.2, 7.3, 7.4, 7.5, 7.6, 7.7, 7.8, 7.9, 8.0, 8.1, 8.2, 8.3, 8.4, 8.5, 8.6, 8.7, 8.8, 8.9, 9.0, 9.1, 9.2, 9.3, 9.4, 9.5, 9.6, 9.7, 9.8, 9.9, 10.0, 10.1, 10.2, 10.3, 10.4, 10.5, 10.6, 10.7, 10.8, 10.9, 11.0, 11.1, 11.2, 11.3, 11.4, 11.5, 11.6, 11.7, 11.8, 11.9, 12.0, 12.1, 12.2, 12.3, 12.4, 12.5, 12.6, 12.7, 12.8, 12.9, 13.0, 13.1, 13.2, 13.3, 13.4, 13.5, 13.6, 13.7, 13.8, 13.9, 14.0, 14.1, 14.2, 14.3, 14.4, 14.5, 14.6, 14.7, 14.8, 14.9, 15.0, 15.1, 15.2, 15.3, 15.4, 15.5, 15.6, 15.7, 15.8, 15.9, 16.0, 16.1, 16.2, 16.3, 16.4, 16.5, 16.6, 16.7, 16.8, 16.9, 17.0, 17.1, 17.2, 17.3, 17.4, 17.5, 17.6, 17.7, 17.8, 17.9, 18.0, 18.1, 18.2, 18.3, 18.4, 18.5, 18.6, 18.7, 18.8, 18.9, 19.0, 19.1, 19.2, 19.3, 19.4, 19.5, 19.6, 19.7, 19.8, 19.9, 20.0, 20.1, 20.2, 20.3, 20.4, 20.5, 20.6, 20.7, 20.8, 20.9, 21.0, 21.1, 21.2, 21.3, 21.4, 21.5, 21.6, 21.7, 21.8, 21.9, 22.0, 22.1, 22.2, 22.3, 22.4, 22.5, 22.6, 22.7, 22.8, 22.9, 23.0, 23.1, 23.2, 23.3, 23.4, 23.5, 23.6, 23.7, 23.8, 23.9, 24.0, 24.1, 24.2, 24.3, 24.4, 24.5, 24.6, 24.7, 24.8, 24.9, 25.0, 25.1, 25.2, 25.3, 25.4, 25.5, 25.6, 25.7, 25.8, 25.9, 26.0, 26.1, 26.2, 26.3, 26.4, 26.5, 26.6, 26.7, 26.8, 26.9, 27.0, 27.1, 27.2, 27.3, 27.4, 27.5, 27.6, 27.7, 27.8, 27.9, 28.0, 28.1, 28.2, 28.3, 28.4, 28.5, 28.6, 28.7, 28.8, 28.9, 29.0, 29.1, 29.2, 29.3, 29.4, 29.5, 29.6, 29.7, 29.8, 29.9, 30.0, 30.1, 30.2, 30.3, 30.4, 30.5, 30.6, 30.7, 30.8, 30.9, 31.0, 31.1, 31.2, 31.3, 31.4, 31.5, 31.6, 31.7, 31.8, 31.9, 32.0, 32.1, 32.2, 32.3, 32.4, 32.5, 32.6, 32.7, 32.8, 32.9, 33.0, 33.1, 33.2, 33.3, 33.4, 33.5, 33.6, 33.7, 33.8, 33.9, 34.0, 34.1, 34.2, 34.3, 34.4, 34.5, 34.6, 34.7, 34.8, 34.9, 35.0, 35.1, 35.2, 35.3, 35.4, 35.5, 35.6, 35.7, 35.8, 35.9, 36.0, 36.1, 36.2, 36.3, 36.4, 36.5, 36.6, 36.7, 36.8, 36.9, 37.0, 37.1, 37.2, 37.3, 37.4, 37.5, 37.6, 37.7, 37.8, 37.9, 38.0, 38.1, 38.2, 38.3, 38.4, 38.5, 38.6, 38.7, 38.8, 38.9, 39.0, 39.1, 39.2, 39.3, 39.4, 39.5, 39.6, 39.7, 39.8, 39.9, 40.0, 40.1, 40.2, 40.3, 40.4, 40.5, 40.6, 40.7, 40.8, 40.9, 41.0, 41.1, 41.2, 41.3, 41.4, 41.5, 41.6, 41.7, 41.8, 41.9, 42.0, 42.1, 42.2, 42.3, 42.4, 42.5, 42.6, 42.7, 42.8, 42.9, 43.0, 43.1, 43.2, 43.3, 43.4, 43.5, 43.6, 43.7, 43.8, 43.9, 44.0, 44.1, 44.2, 44.3, 44.4, 44.5, 44.6, 44.7, 44.8, 44.9, 45.0, 45.1, 45.2, 45.3, 45.4, 45.5, 45.6, 45.7, 45.8, 45.9, 46.0, 46.1, 46.2, 46.3, 46.4, 46.5, 46.6, 46.7, 46.8, 46.9, 47.0, 47.1, 47.2, 47.3, 47.4, 47.5, 47.6, 47.7, 47.8, 47.9, 48.0, 48.1, 48.2, 48.3, 48.4, 48.5, 48.6, 48.7, 48.8, 48.9, 49.0, 49.1, 49.2, 49.3, 49.4, 49.5, 49.6, 49.7, 49.8, 49.9, 50.0, 50.1, 50.2, 50.3, 50.4, 50.5, 50.6, 50.7, 50.8, 50.9, 51.0, 51.1, 51.2, 51.3, 51.4, 51.5, 51.6, 51.7, 51.8, 51.9, 52.0, 52.1, 52.2, 52.3, 52.4, 52.5, 52.6, 52.7, 52.8, 52.9, 53.0, 53.1, 53.2, 53.3, 53.4, 53.5, 53.6, 53.7, 53.8, 53.9, 54.0, 54.1, 54.2, 54.3, 54.4, 54.5, 54.6, 54.7, 54.8, 54.9, 55.0, 55.1, 55.2, 55.3, 55.4, 55.5, 55.6, 55.7, 55.8, 55.9, 56.0, 56.1, 56.2, 56.3, 56.4, 56.5, 56.6, 56.7, 56.8, 56.9, 57.0, 57.1, 57.2, 57.3, 57.4, 57.5, 57.6, 57.7, 57.8, 57.9, 58.0, 58.1, 58.2, 58.3, 58.4, 58.5, 58.6, 58.7, 58.8, 58.9, 59.0, 59.1, 59.2, 59.3, 59.4, 59.5, 59.6, 59.7, 59.8, 59.9, 60.0, 60.1, 60.2, 60.3, 60.4, 60.5, 60.6, 60.7, 60.8, 60.9, 61.0, 61.1, 61.2, 61.3, 61.4, 61.5, 61.6, 61.7, 61.8, 61.9, 62.0, 62.1, 62.2, 62.3, 62.4, 62.5, 62.6, 62.7, 62.8, 62.9, 63.0, 63.1, 63.2, 63.3, 63.4, 63.5, 63.6, 63.7, 63.8, 63.9, 64.0, 64.1, 64.2, 64.3, 64.4, 64.5, 64.6, 64.7, 64.8, 64.9, 65.0, 65.1, 65.2, 65.3, 65.4, 65.5, 65.6, 65.7, 65.8, 65.9, 66.0, 66.1, 66.2, 66.3, 66.4, 66.5, 66.6, 66.7, 66.8, 66.9, 67.0, 67.1, 67.2, 67.3, 67.4, 67.5, 67.6, 67.7, 67.8, 67.9, 68.0, 68.1, 68.2, 68.3, 68.4, 68.5, 68.6, 6

SURF. GEOL.  
REDUCED TO  
1" = 500' FROM  
1" = 100' - DETAIL  
9 TAPE BRUNTON  
CONTROLLED  
STUDIES.

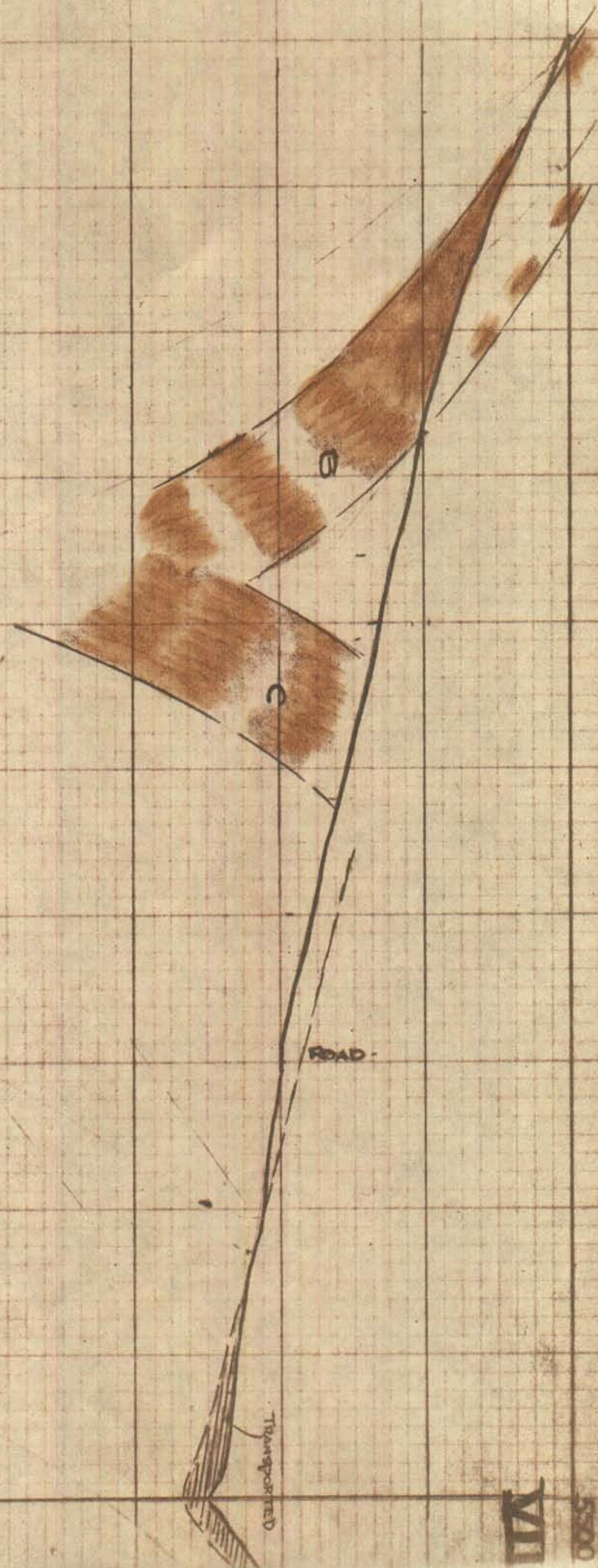


**SURF. GEOL.  
REDUCED TO  
1"=500'- FROM  
1"=100'- DETAIL  
4 TAPE BRUNTON  
CONTROLLED  
STUDIES.**



11/28/71

GEIGER FAULT  
G. GEIGER CR.



5500  
VI

2500  
1"=100'  
Dec 1972

GEIGER CR


ROAD

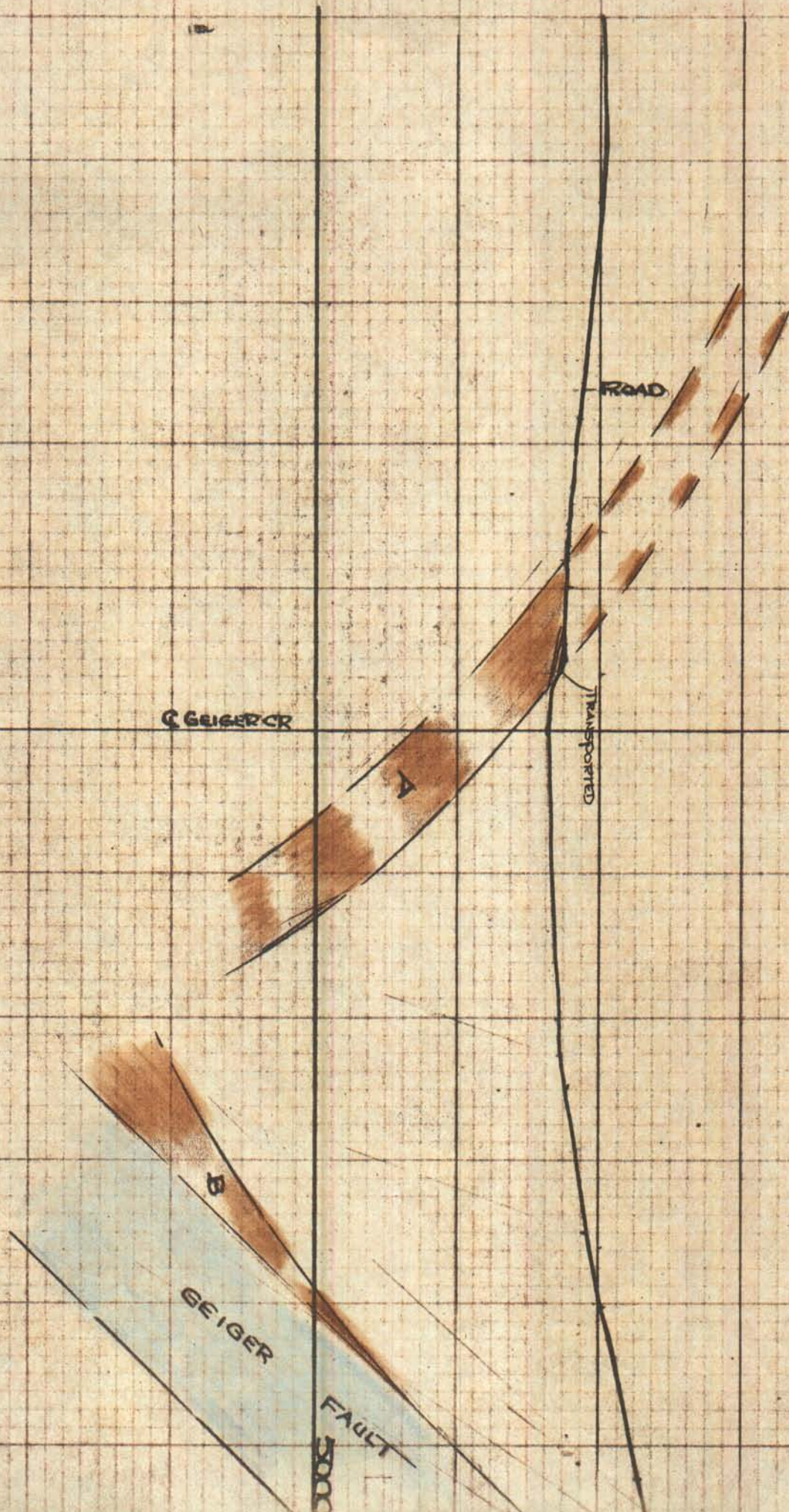
GEIGER FAULT

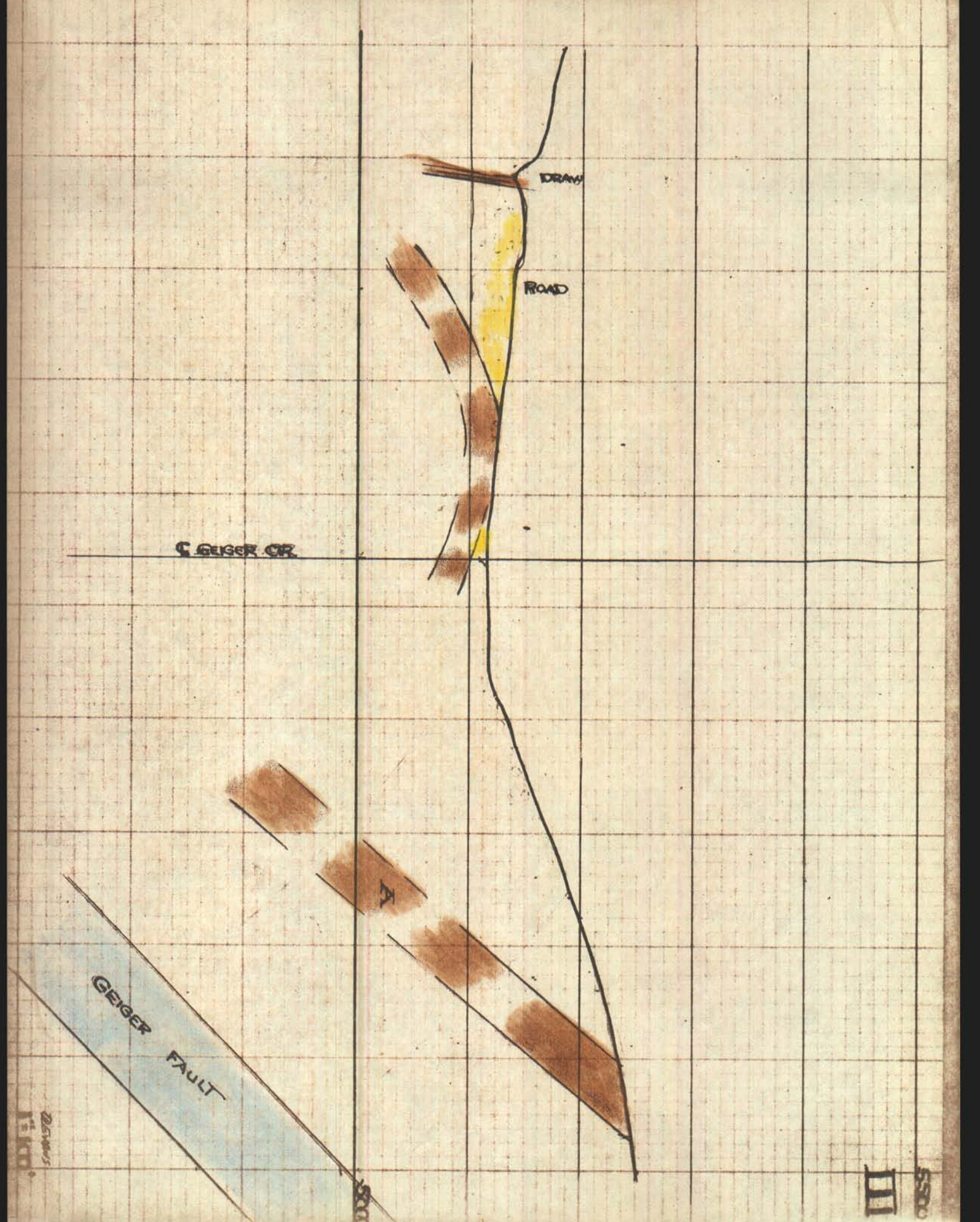
22/11/55  
1:00

500

1000







C. GIGER CR.

DRAW

ROAD

A

GIGER FAULT

III

SSC

GEIGER CR.

ROAD

Highway

GEIGER FAULT

5000

II

500

1/100

51

21/100

1/100

GEIGER CR.

ROAD

Highway

GEIGER FAULT

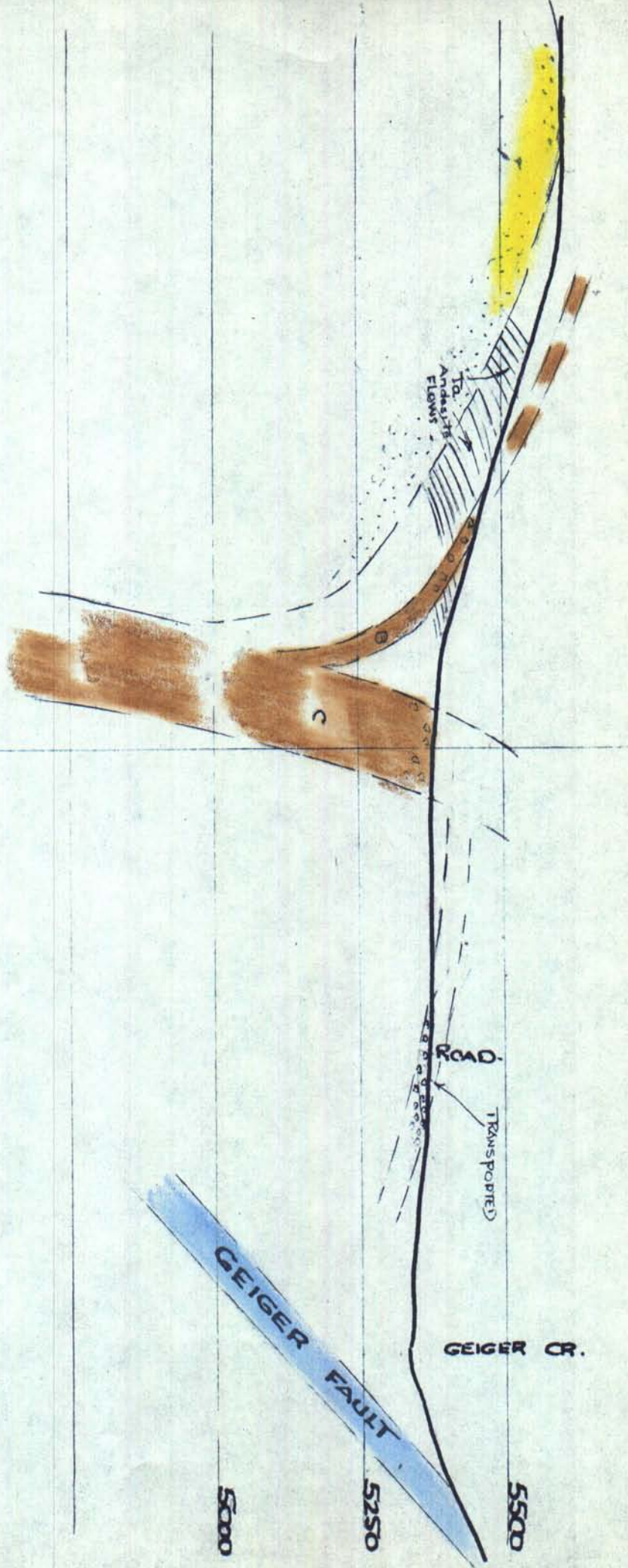
5000

II


Distances  
1000

1"=250'

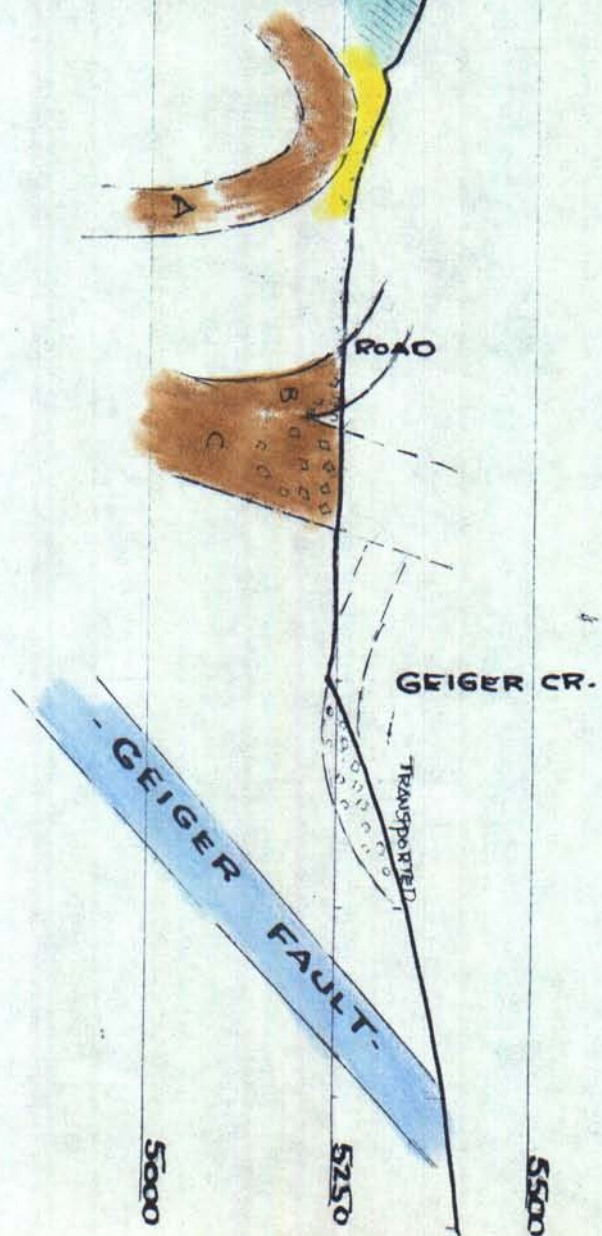
NE 1/4 NW 1/4 Sec 1



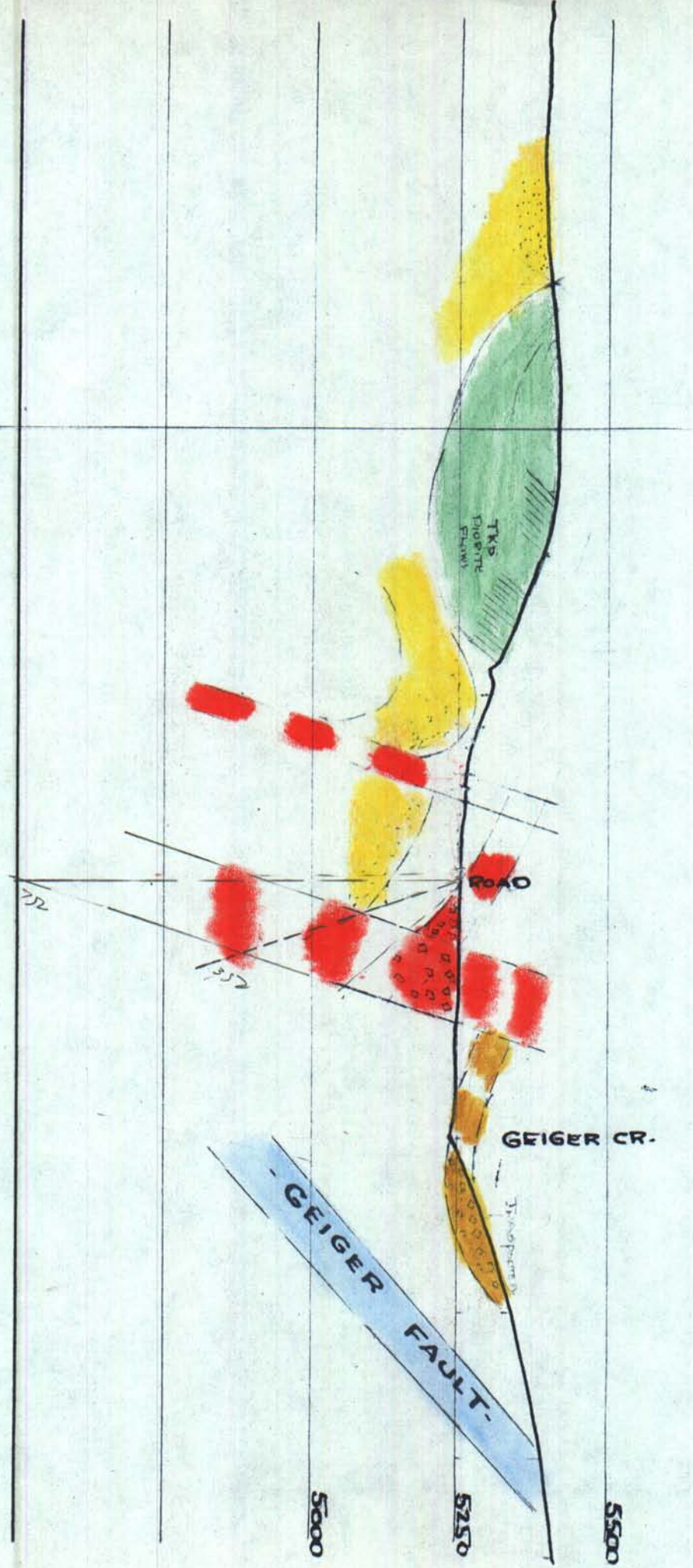
NE 1/4 NW 1/4 Sec 1



W. LINE. 8001



W. LINE. Sec. 1



1"=250'

S. LINE NE 1/4 S. 2

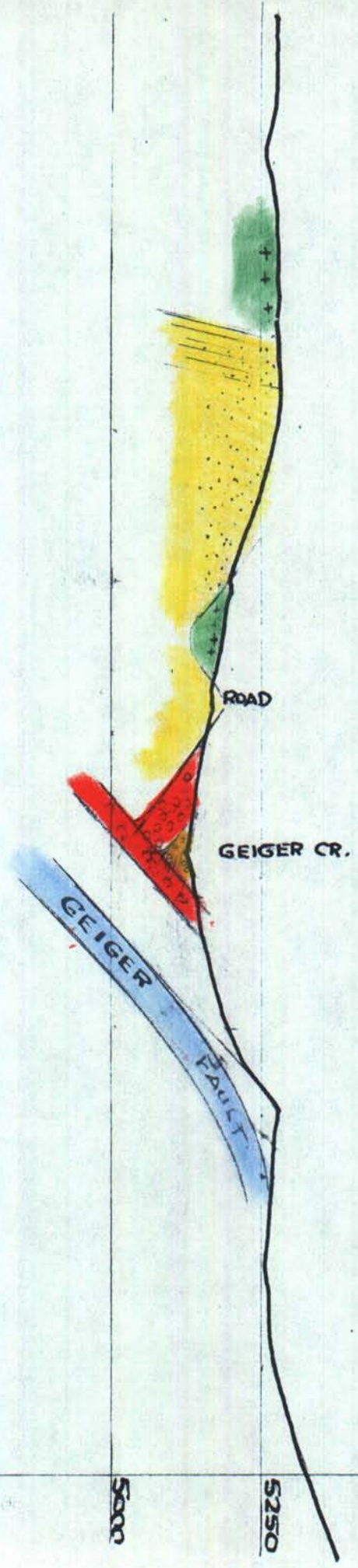
4500

4750

5000

5250

5500



GEIGER CR.

ROAD

Highway

GEIGER FAULT

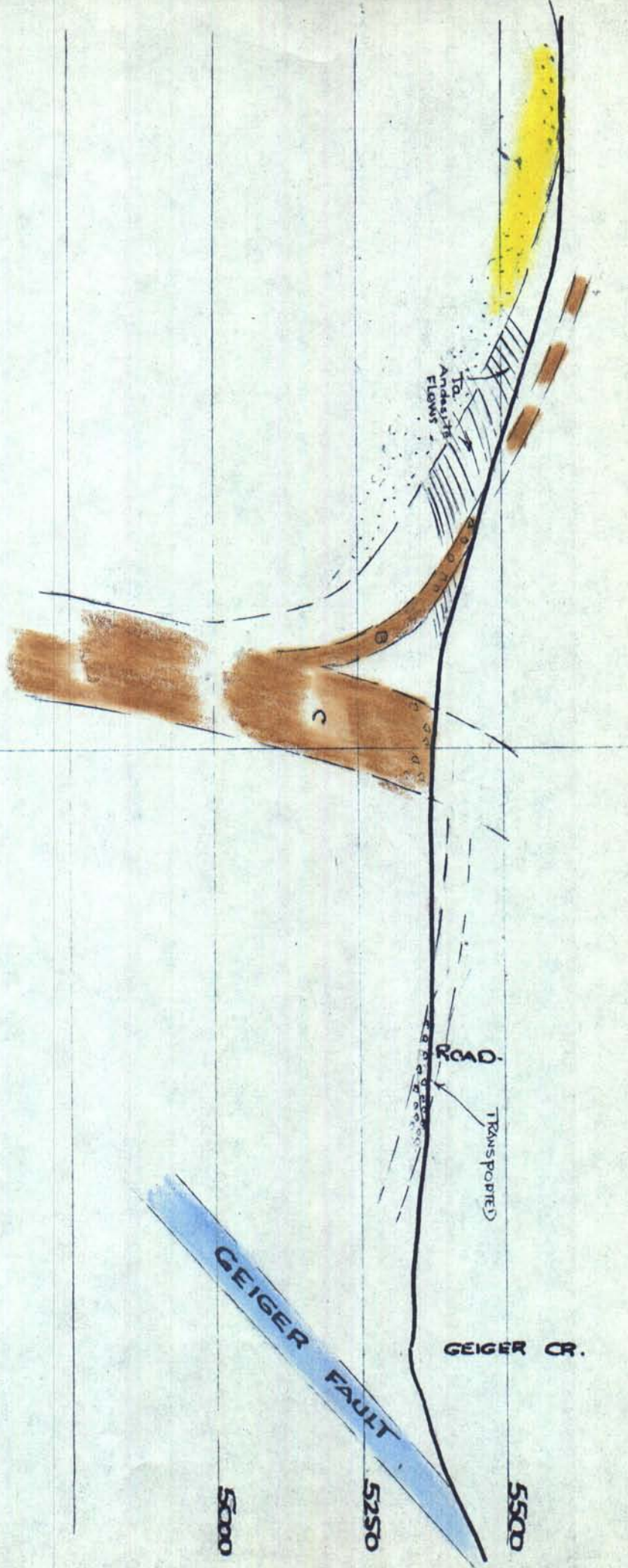
5000

II


Distances  
1000

1"=250'

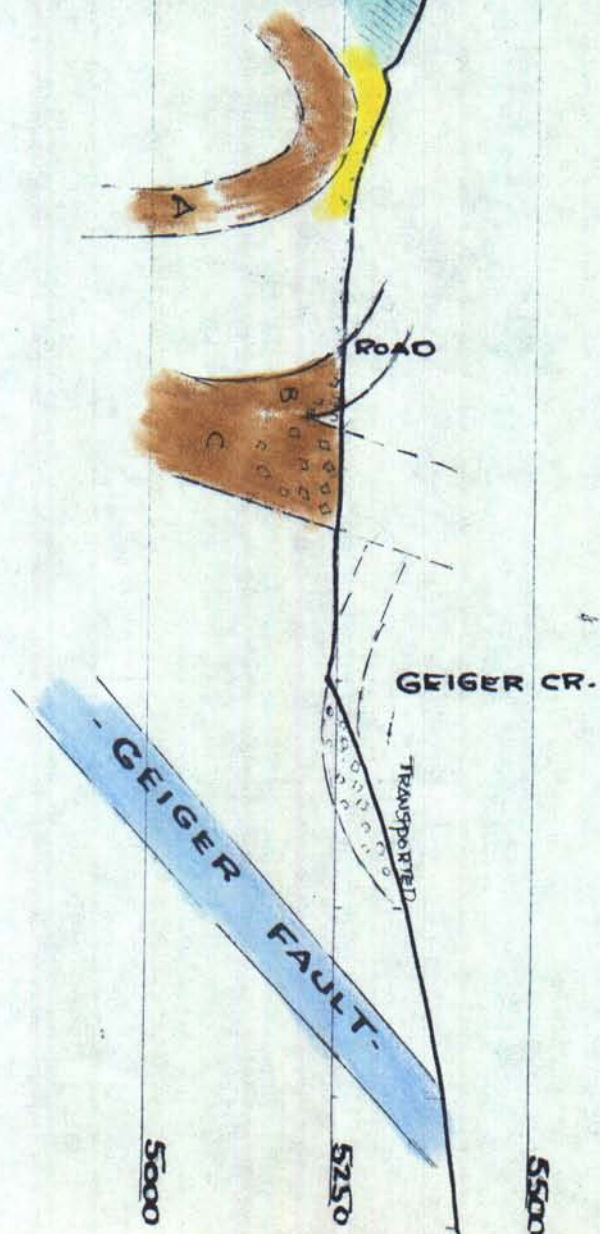
NE 1/4 NW 1/4 Sec 1



NE 1/4 NW 1/4 Sec 1

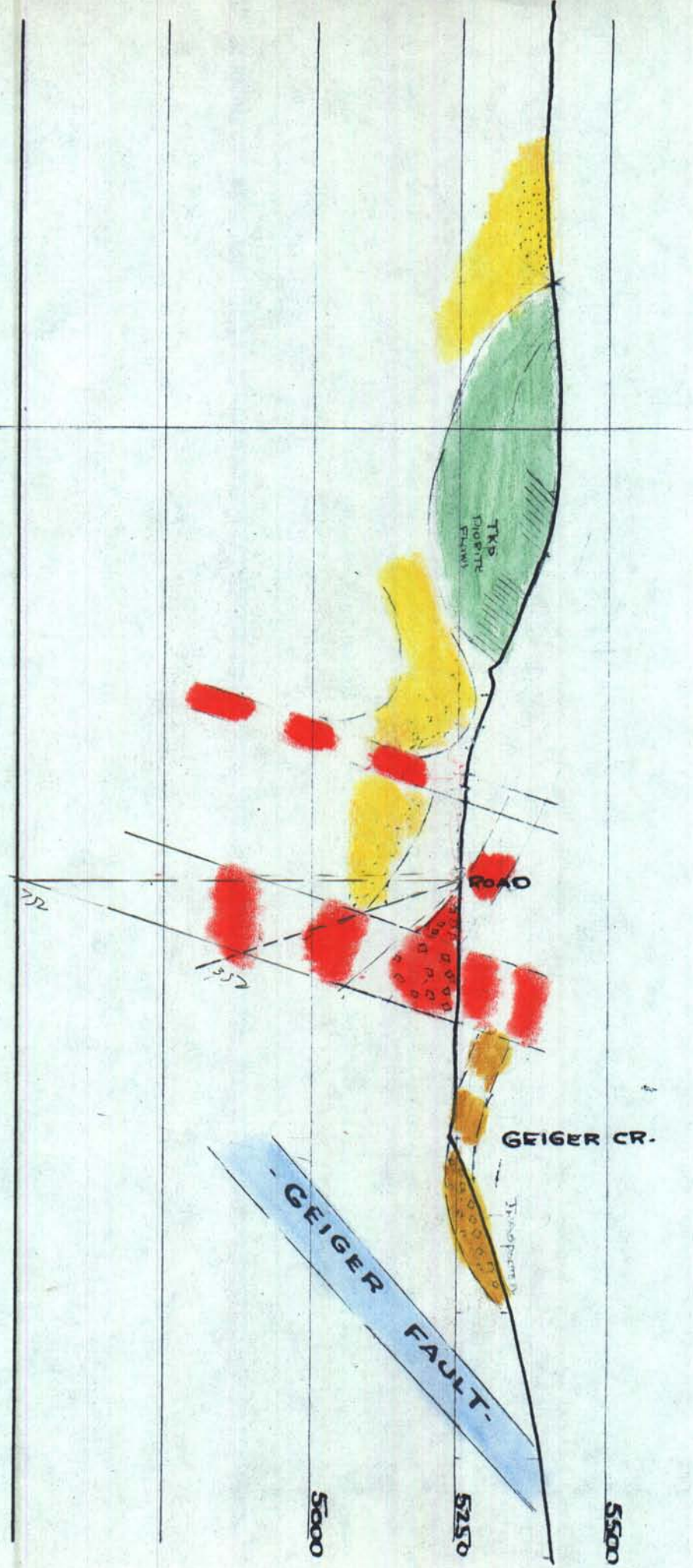


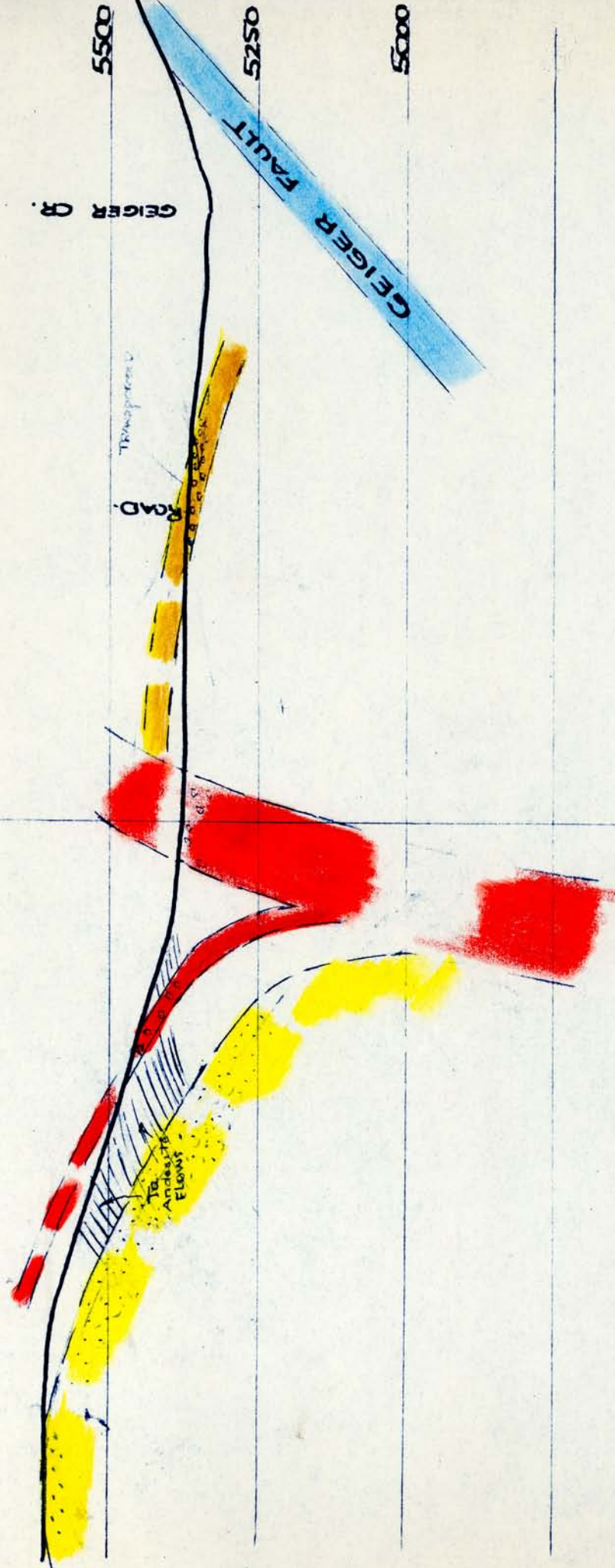
W. LINE. 8001



1" 250'

W. LINE. Sec. 1





NEOTOMAS

W.L. of NW/4 S.1

4500

4750

5000

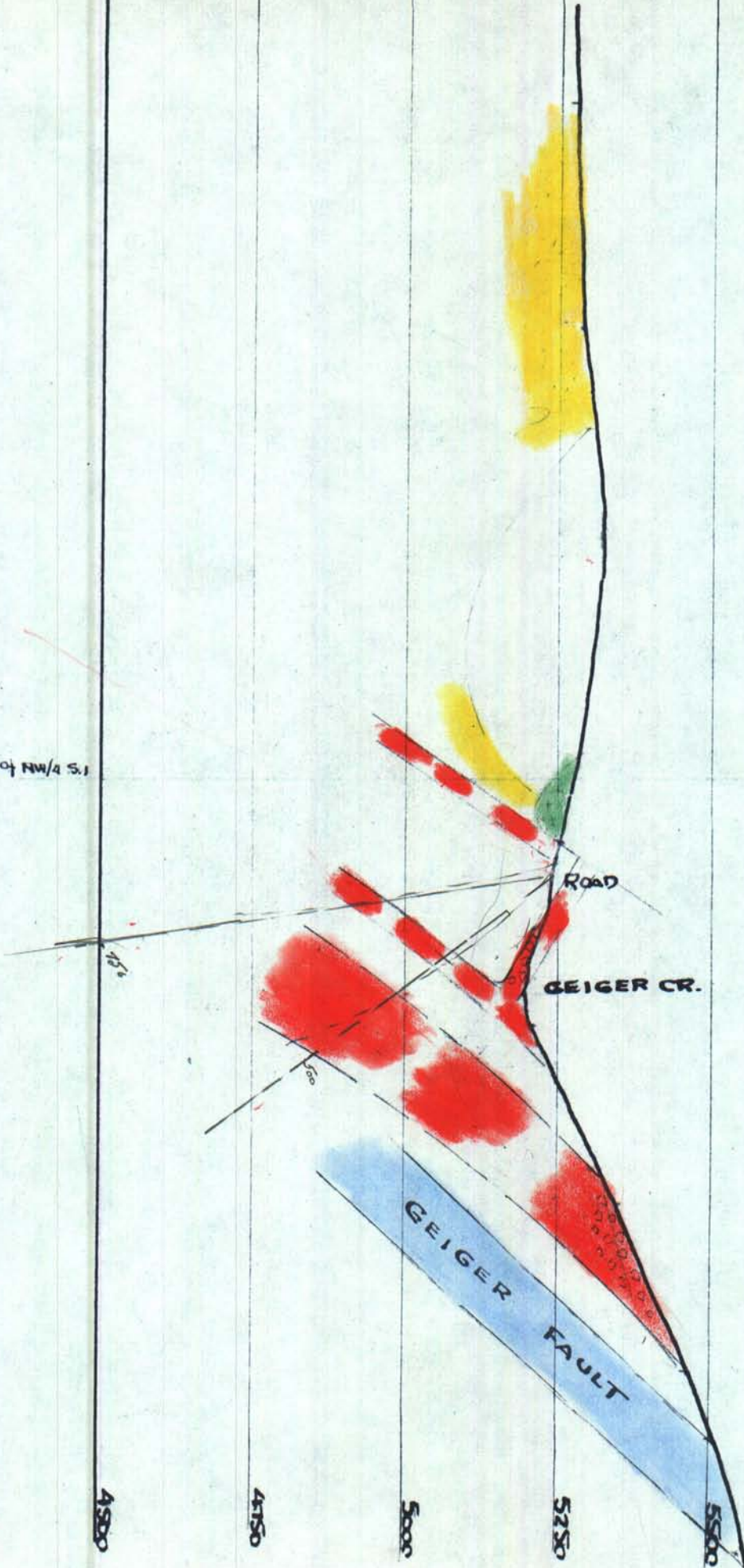
5250

5500

Road

GEIGER CR.

GEIGER FAULT



S. LINE NE 1/4 S. 2

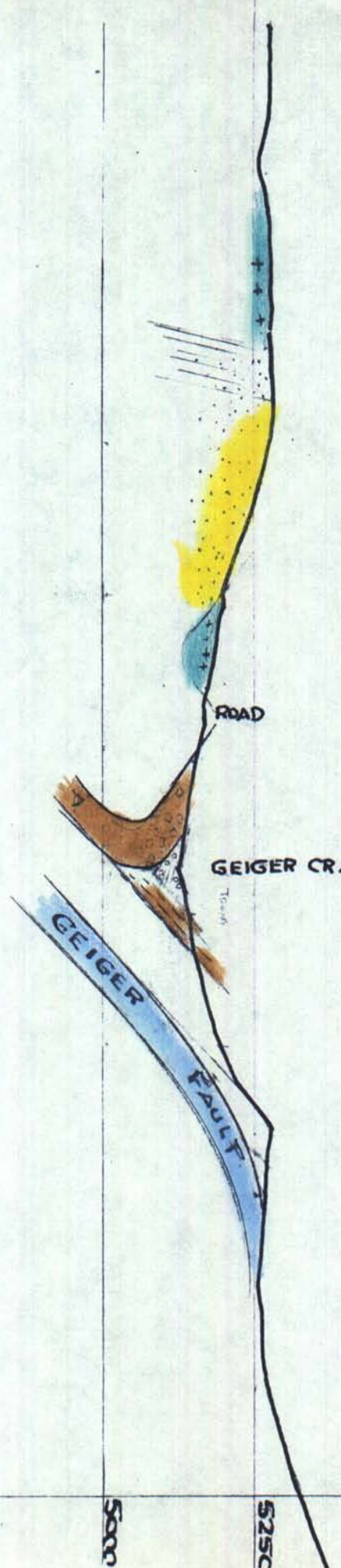
4500

4750

5000

5250

5500



1"=250'

S. LINE NE 1/4 S. 2

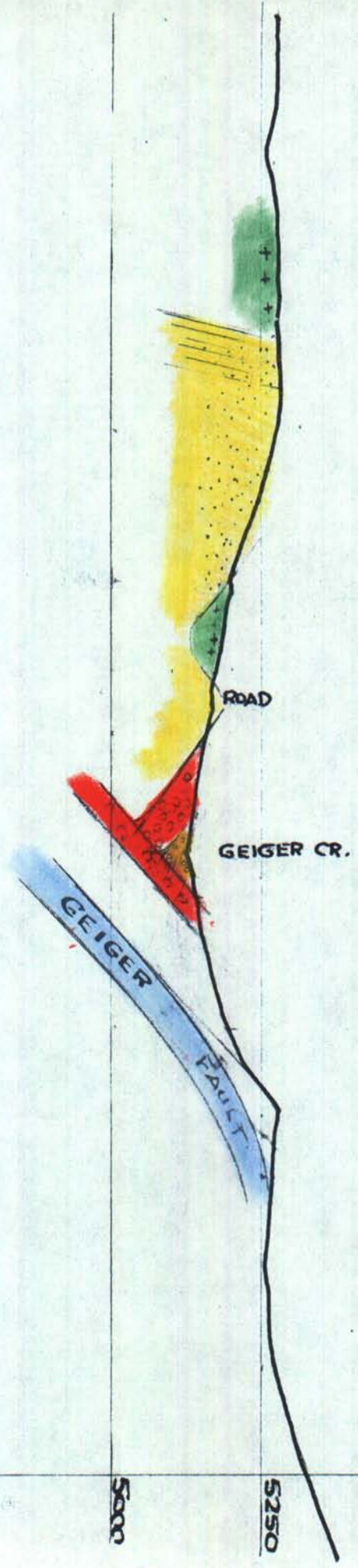
4500

4750

5000

5250

5500



NO. ....

**Notice of Duration  
OF LODE CLAIM  
(Quartz)**

ON

**GEIGER #1**

CLAIM

Recorded at the Request of

, 19

at min. past o'clock . M.

in Volume of

page

County Records.

Recorder.

By

Deputy Recorder.



W. LINE 8001

N 30° NW 1/4 Sec 1

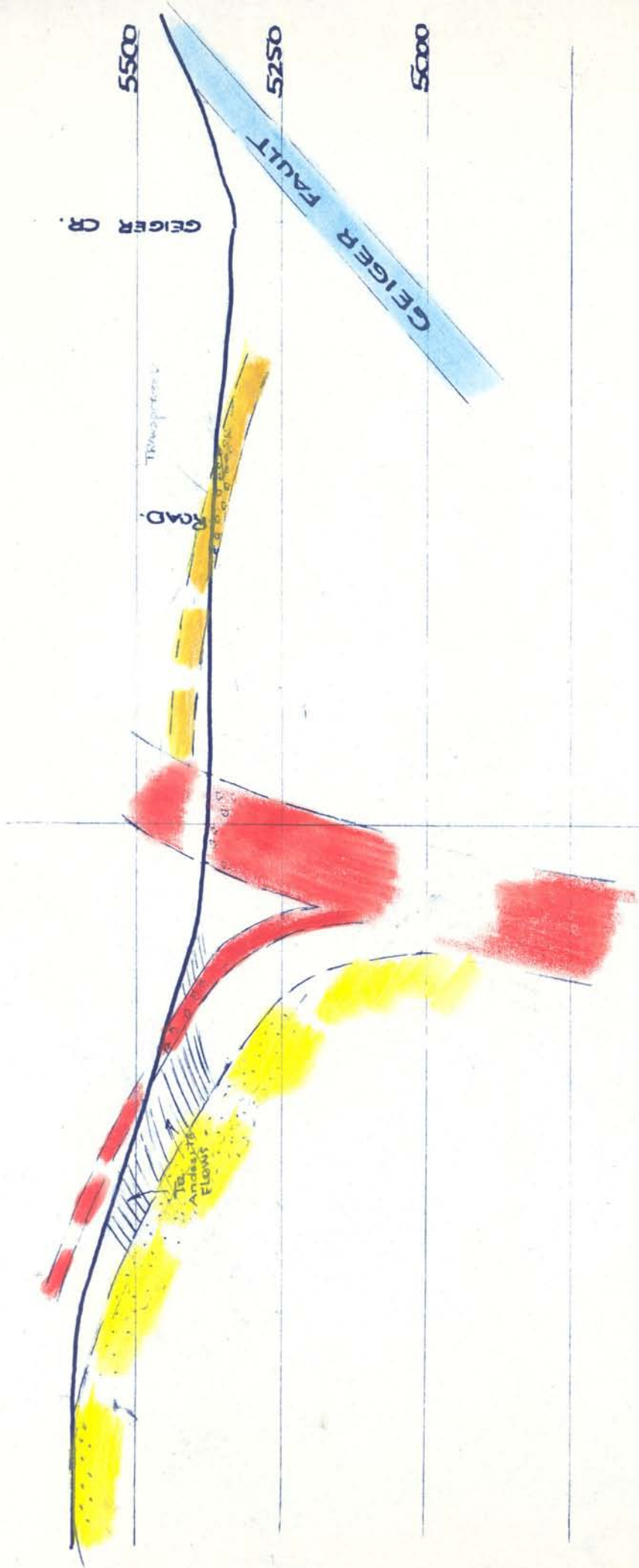
5500  
5250  
5000

GEIGER FAULT

GEIGER CR.

Road  
Thompson

Ta.  
Andesite  
Flow



1. 250

W.L. of NW/4 S.1

4900


4750

5000

5250

5500

X



1"=250'

S. LINE NE 1/4 S. 2

4500

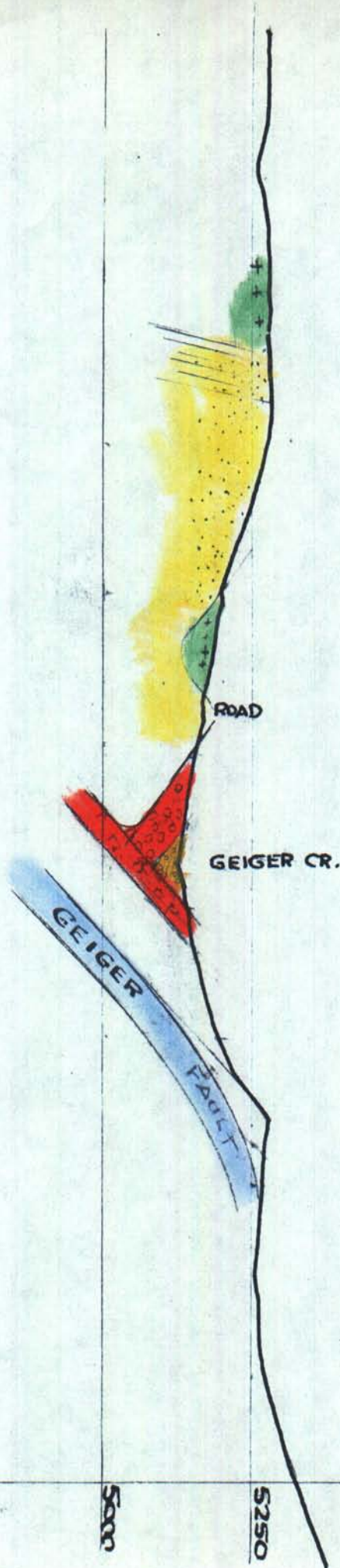
4750

5000

5250

5500

IX



1" = 250'

S. LINE of NE/4, Sec 2

4500

4750

5000

5250

5500

GEIGER

GEIGER CR.

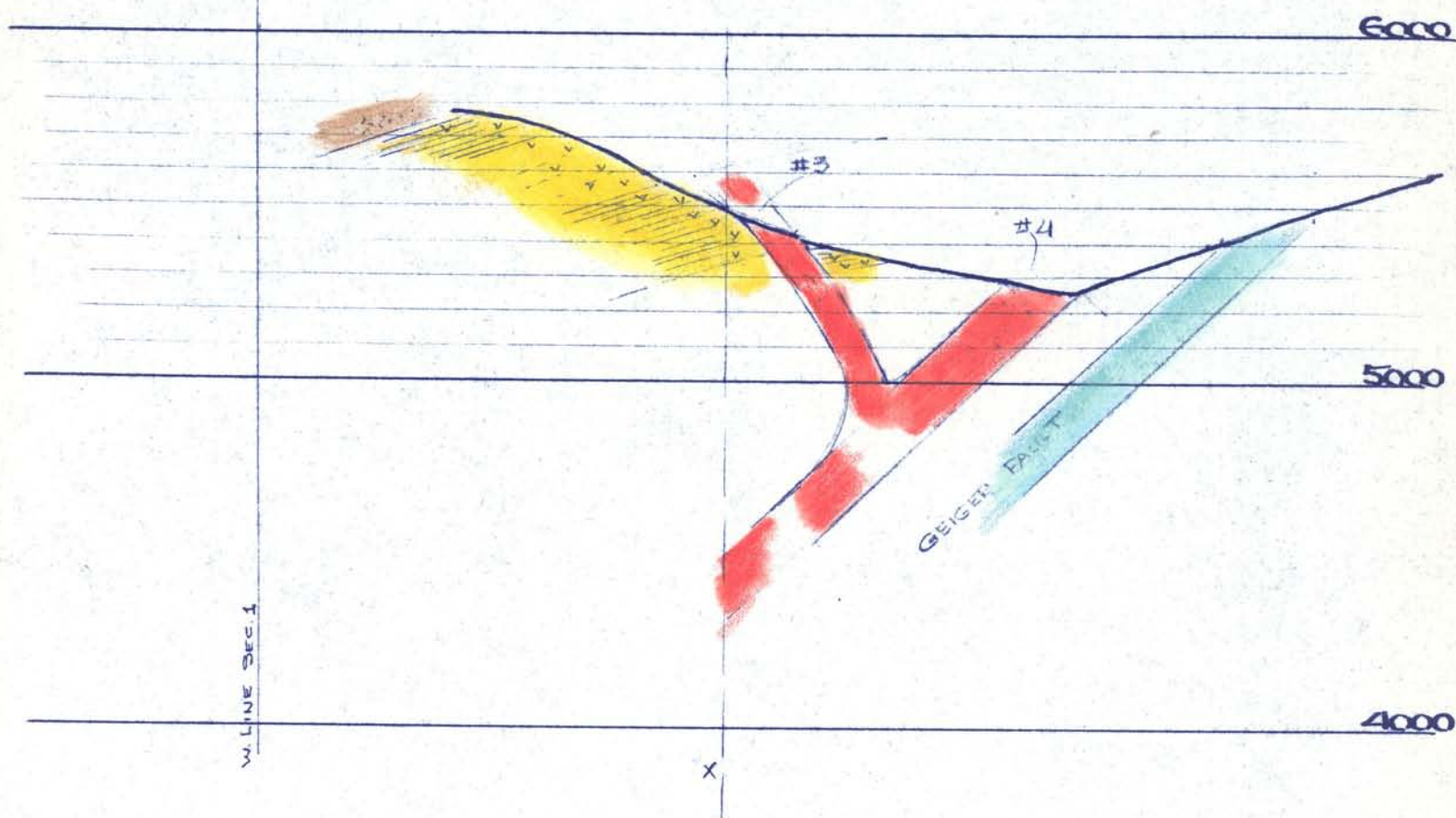
FAULT

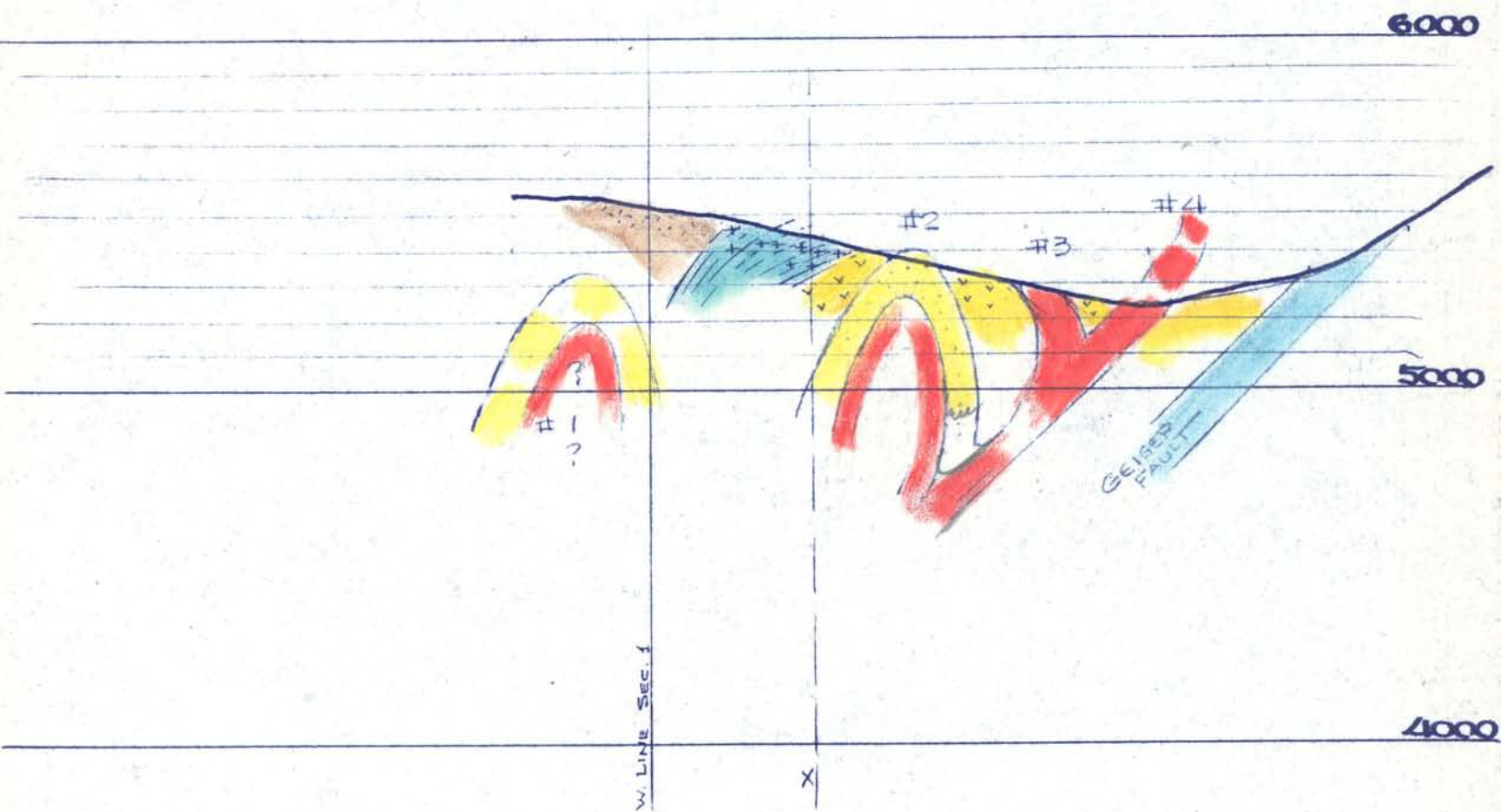
TA.  
BLACED  
ROAD

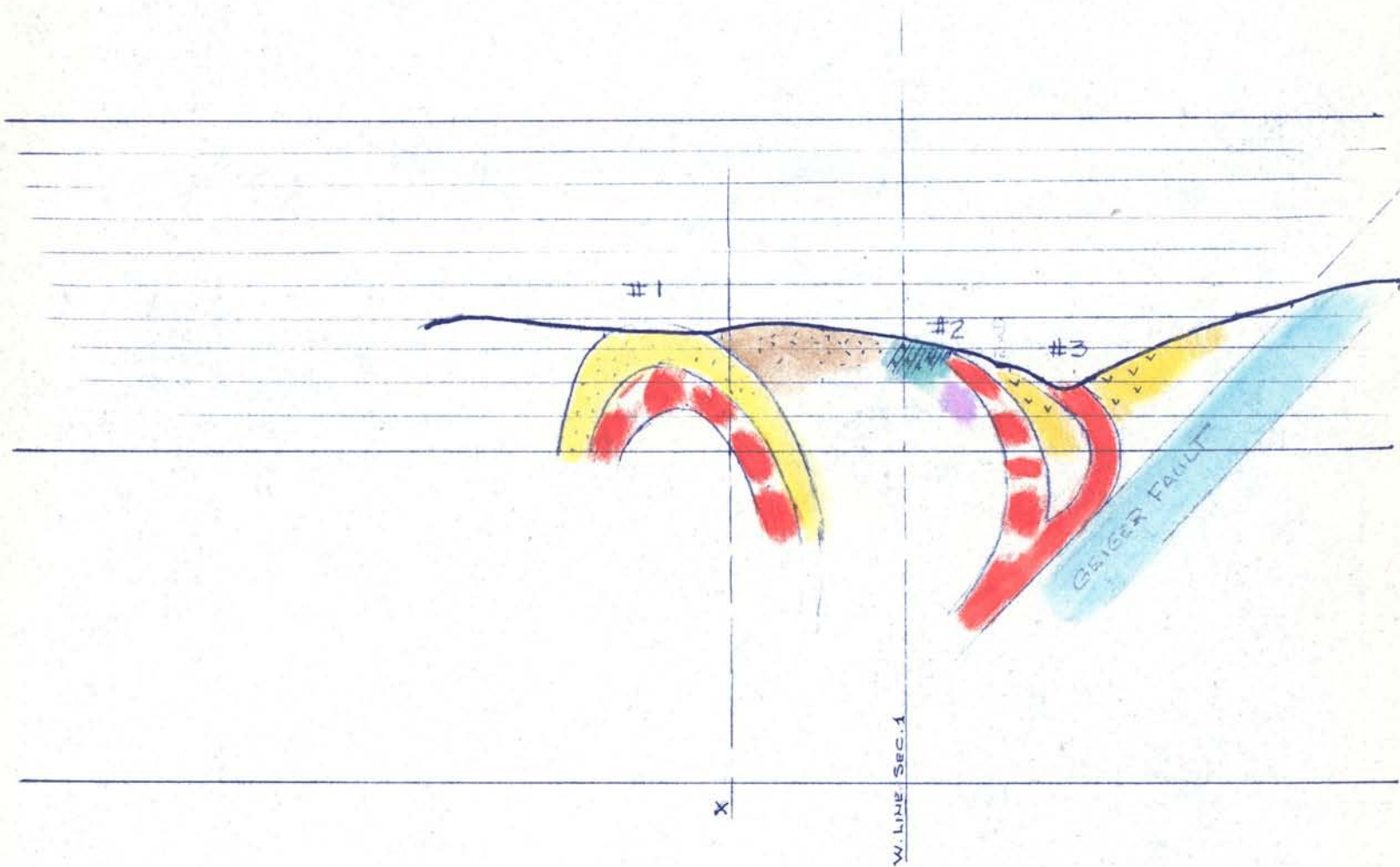
TKP  
DIOBITE

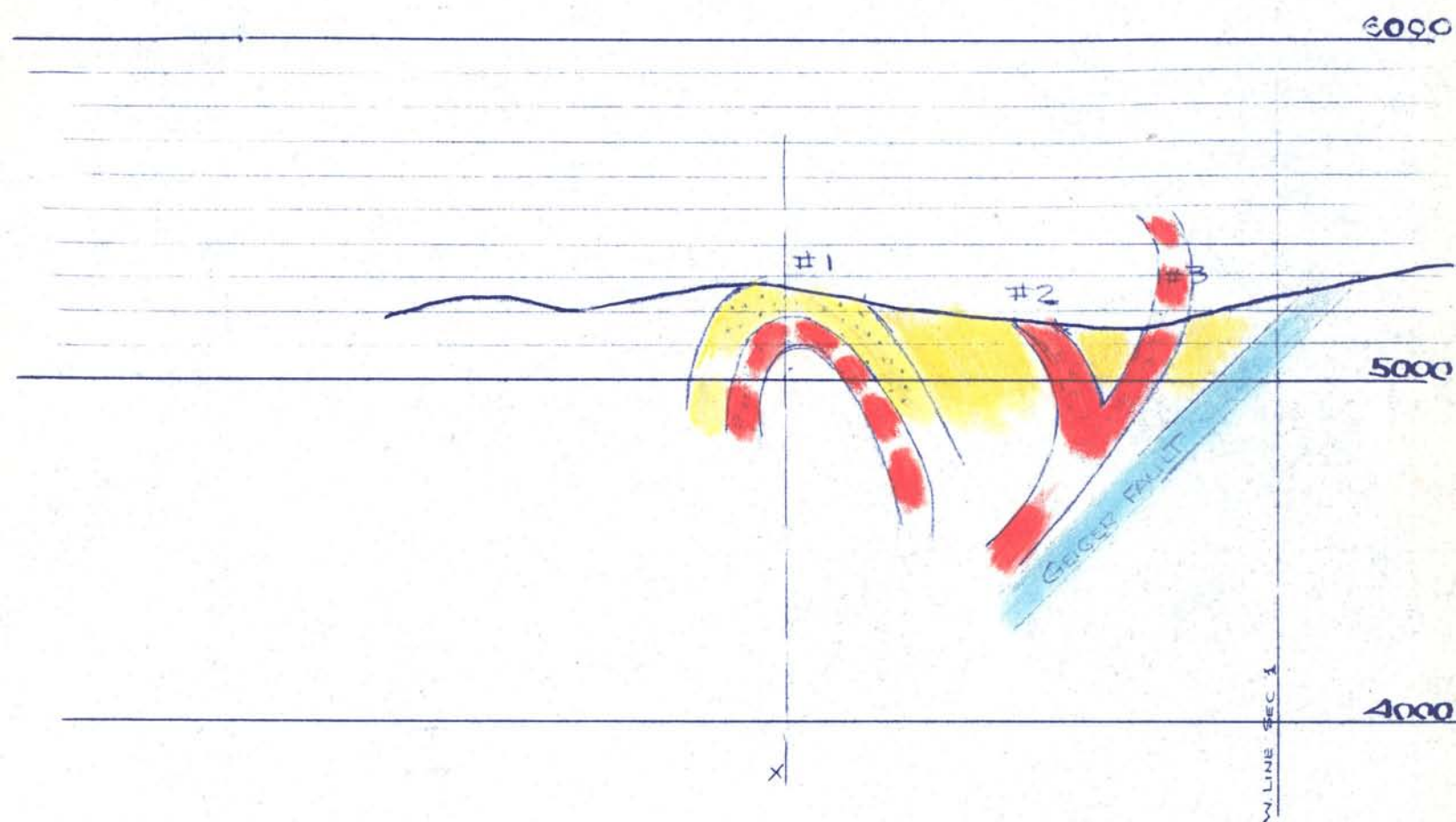
ALT  
TO

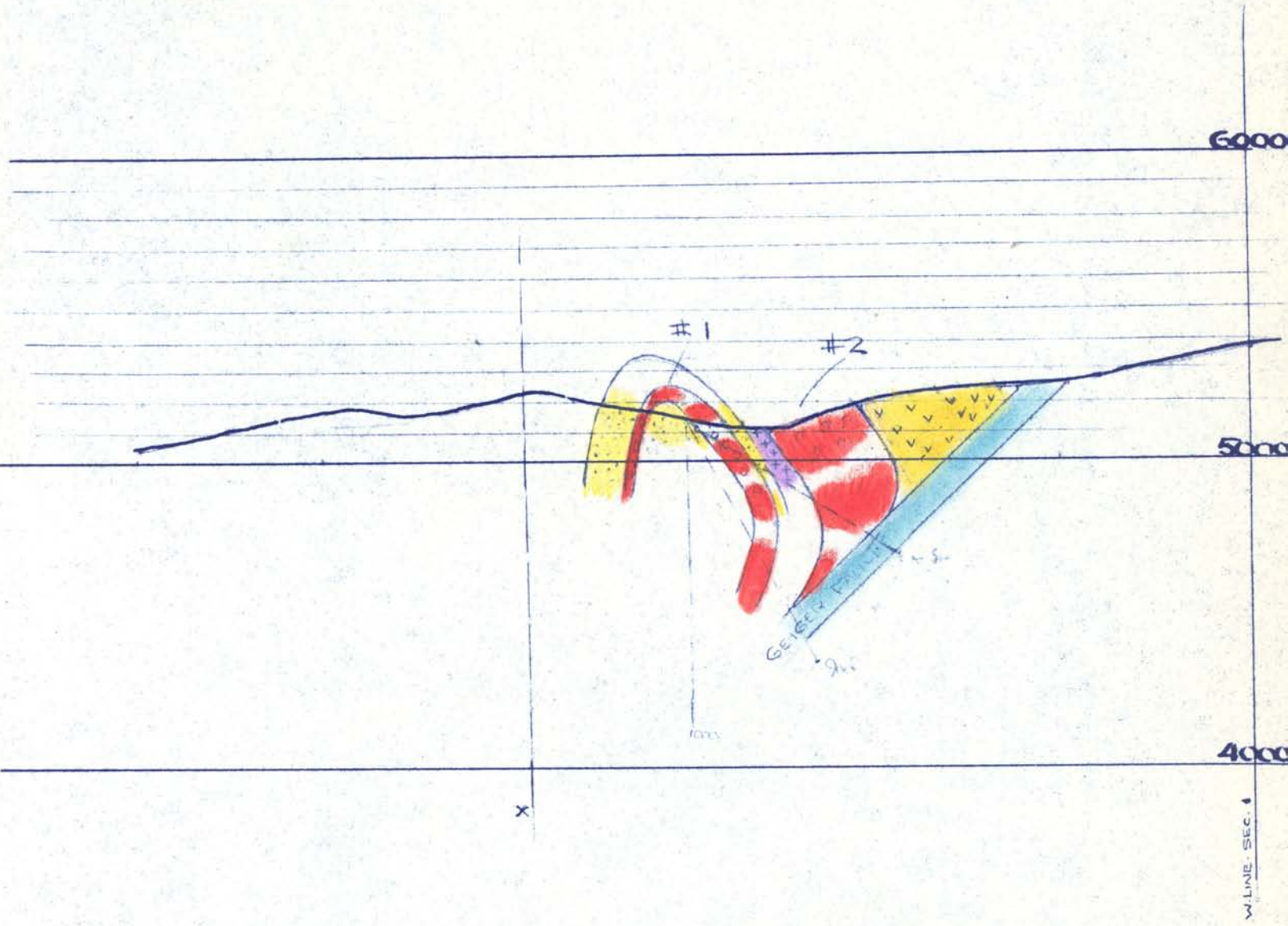
VII

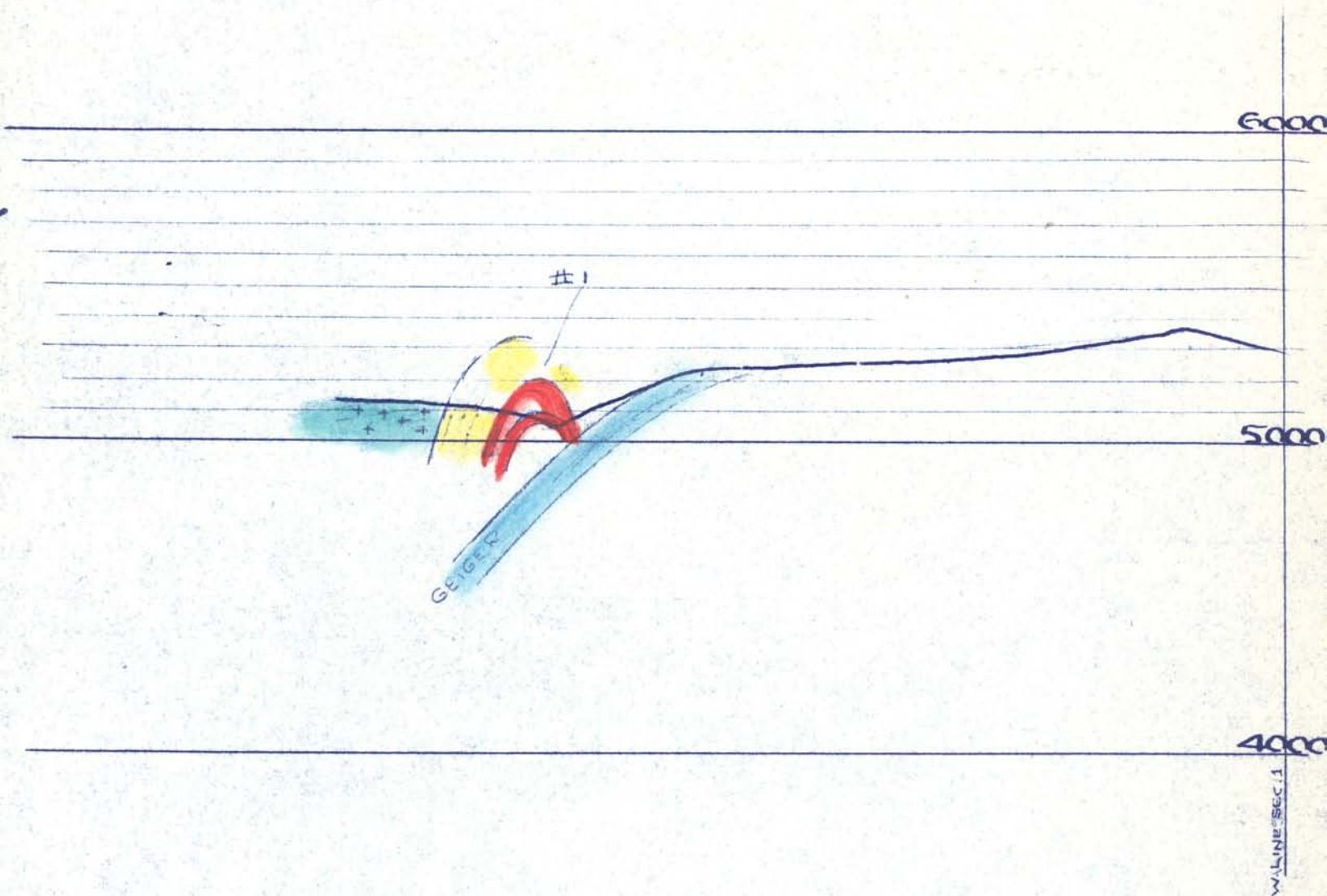







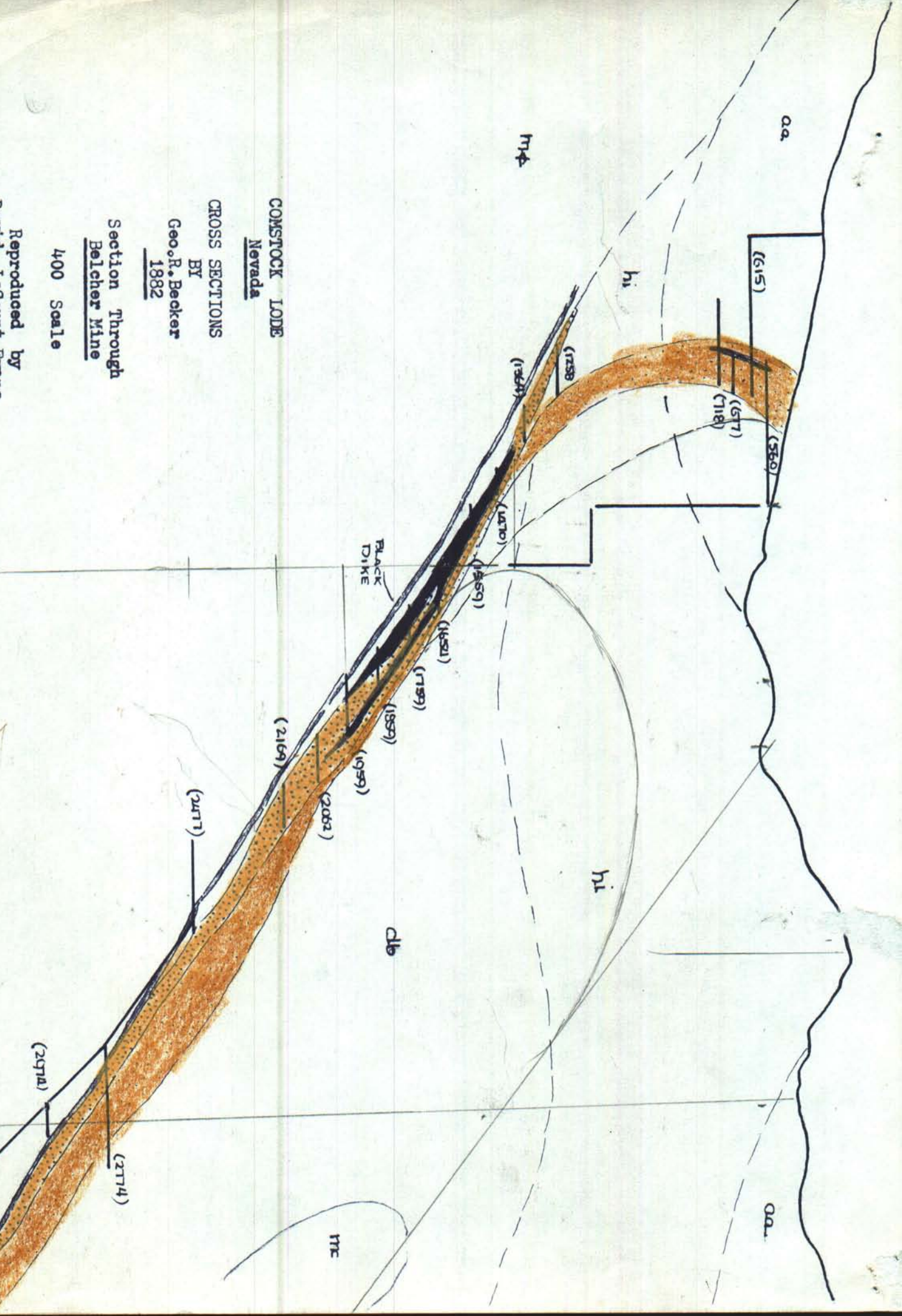








aa  
hi  
hi  
aa



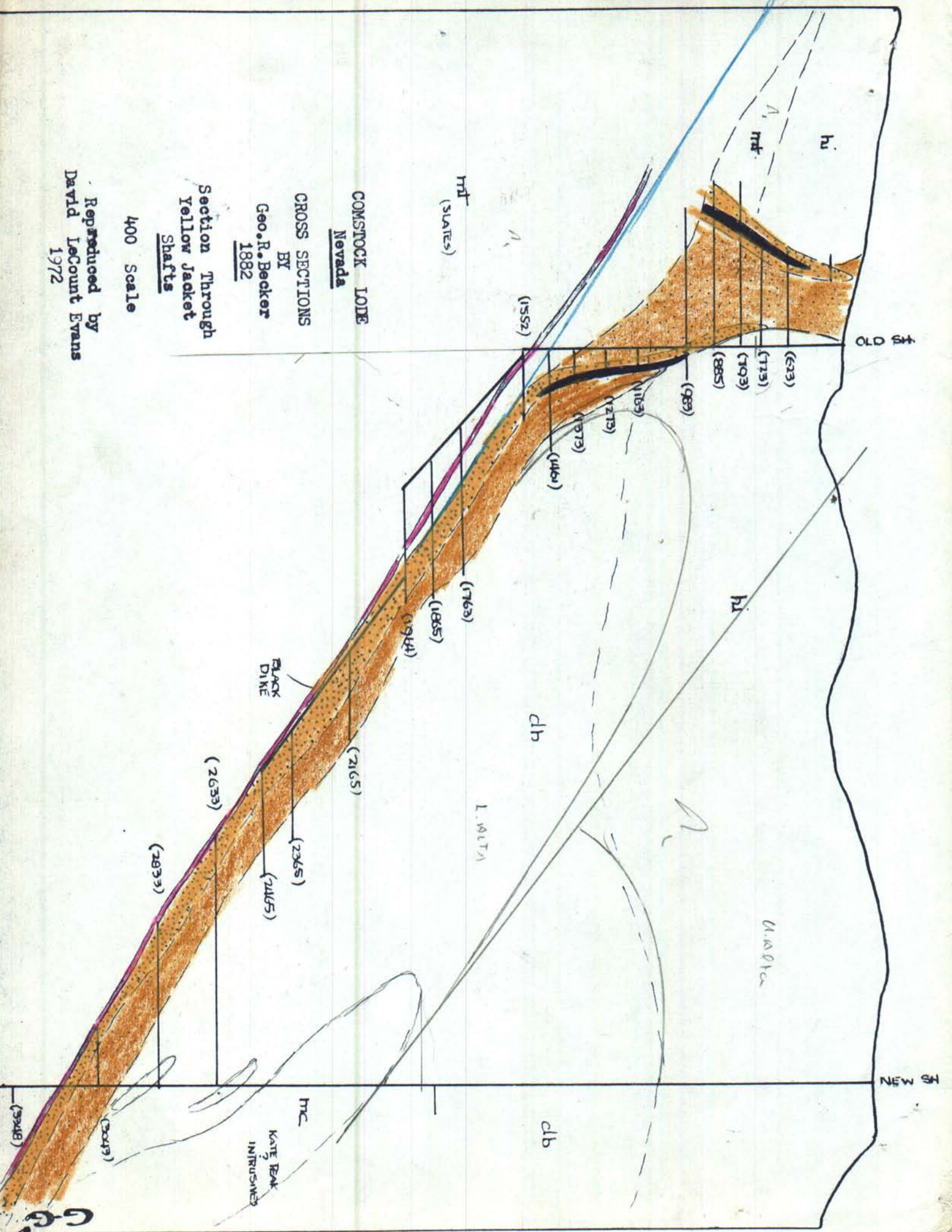
COMSTOCK LODGE  
Nevada

CROSS SECTIONS  
BY  
Geo. R. Becker  
1882

Section Through  
Belcher Mine

400 Scale

Reproduced by  
David LeCount Evans  
1972



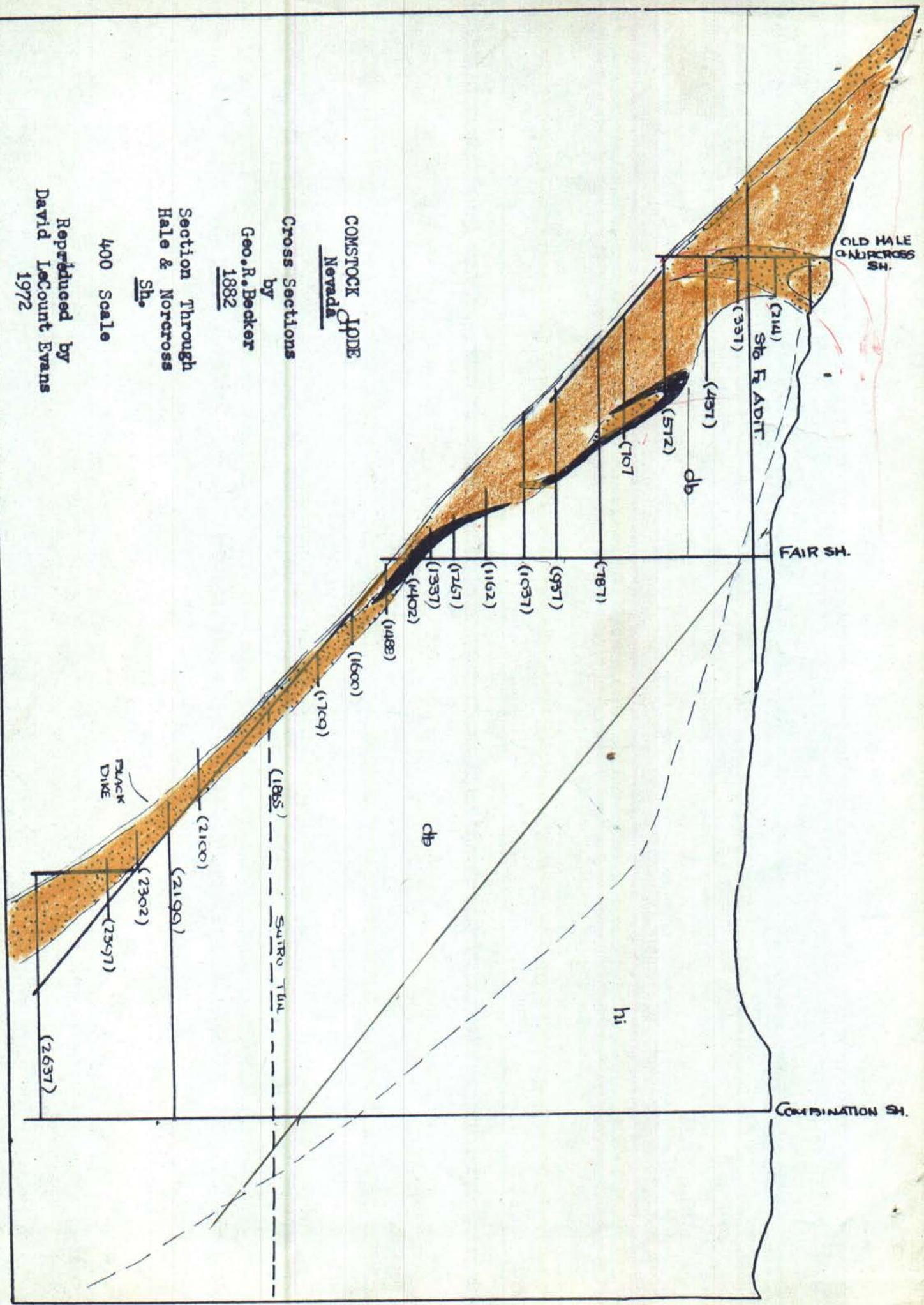
COMSTOCK LODE  
Nevada

CROSS SECTIONS  
BY  
Geo. R. Becker  
1882

Section Through  
Yellow Jacket  
Shafts

400 Scale

Reproduced by  
David LeCount Evans  
1972



" THE FISSURE SYSTEM PARALLEL TO THE LOPE-EXTENDS TO THE YOUNGER HORNE PLAND-ANDESTE. -- "

## Section

ROCK SHOWS EVIDENCES OF  
DYNAMICAL ACTION I WAS  
NOT ABLE TO MAKE CERTAIN  
OF ANY REGULAR PARTINGS  
WITHIN THE MASS

COMSTOCK LODGE  
Nevada

## CROSS SECTIONS by

Geo. R. Becker  
1882

Section Through  
Sutro Tunnel

800 Scale

Reproduced by  
David LeCount Evans  
1972

Nevada

## CROSS SECTIONS

В у

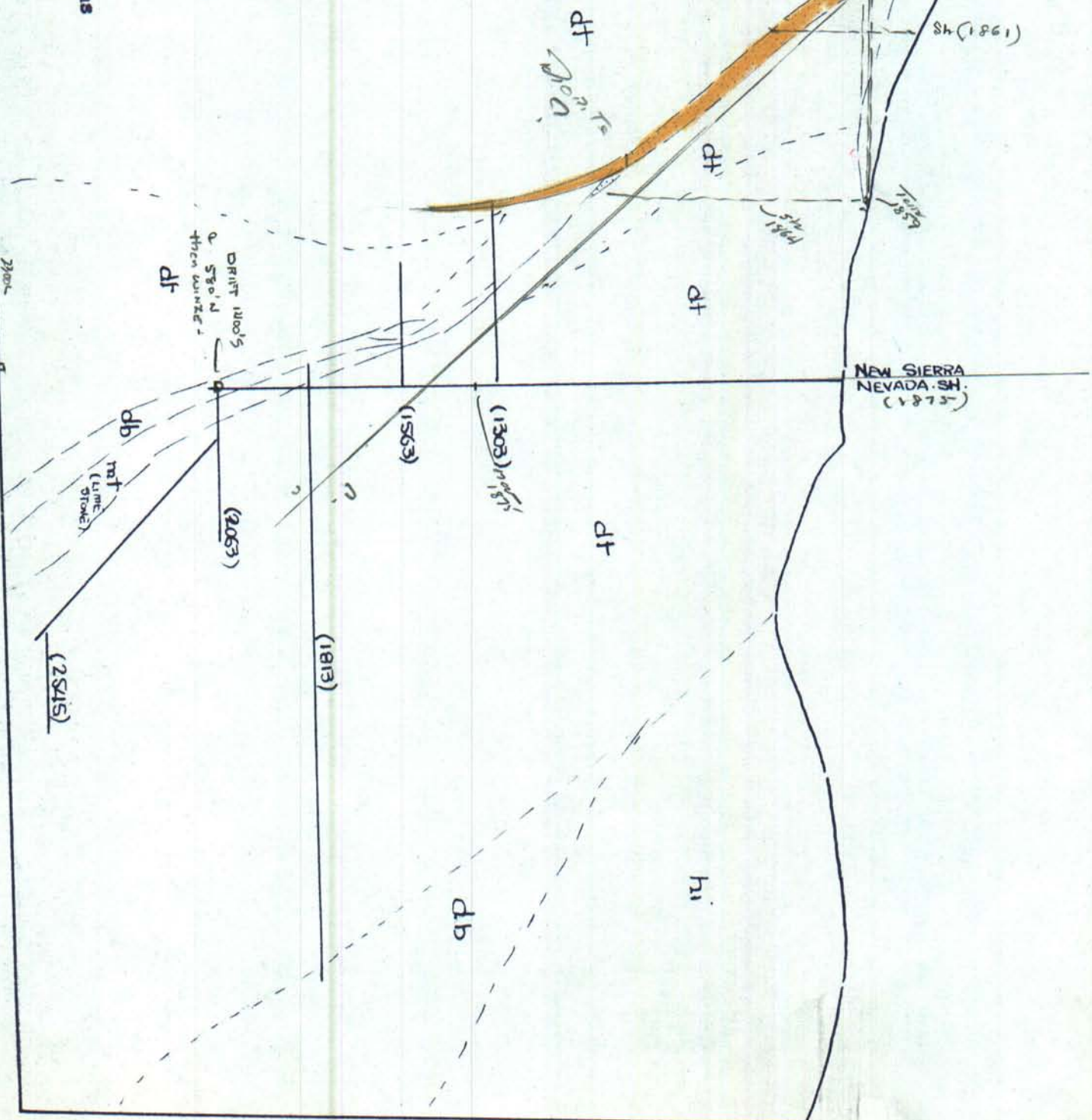
Geo. R. Becker

1882

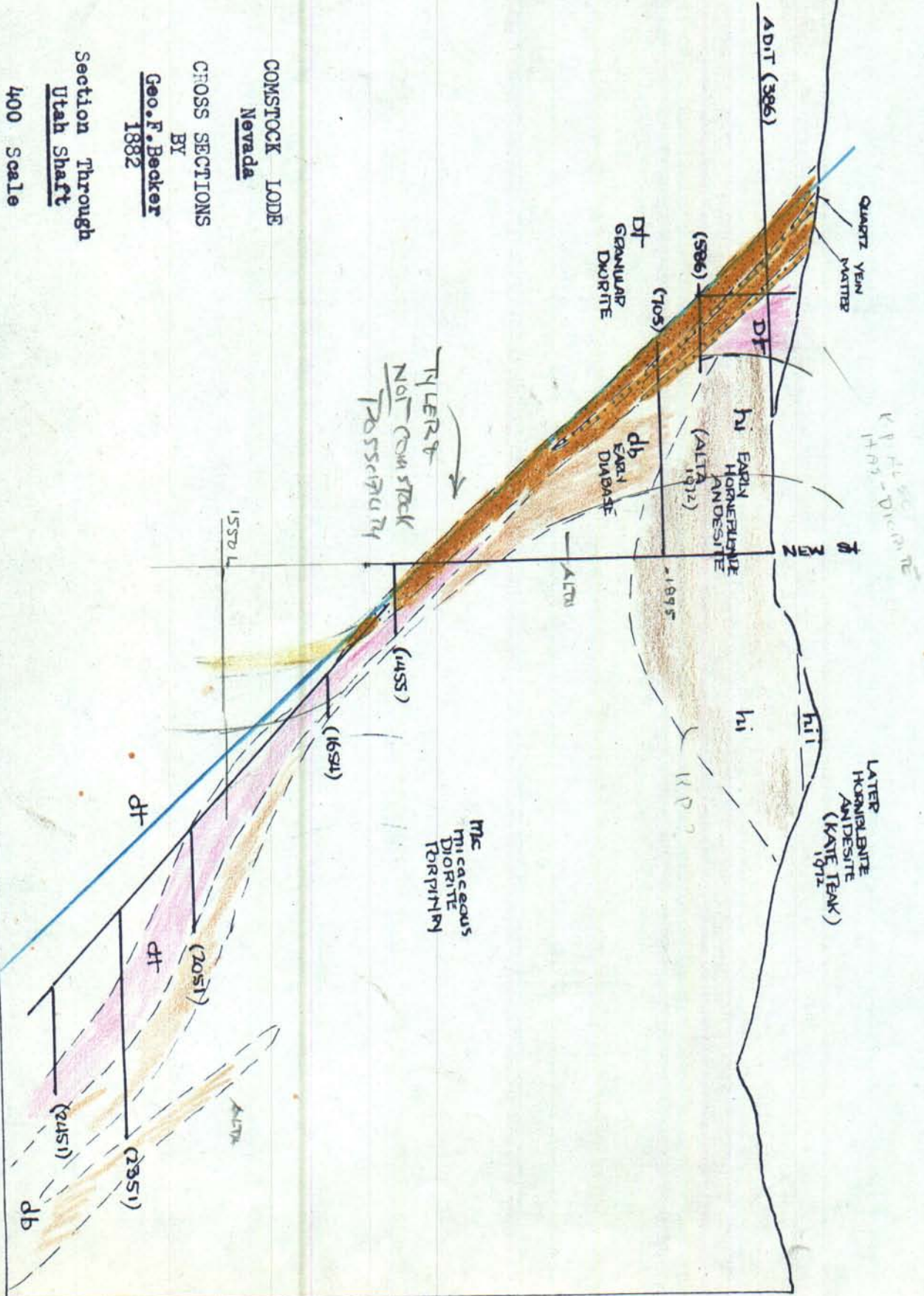
Section Through  
Sierra Nevada Sh.

400 Scale

Reproduced by  
David LeCount Evans  
1072



from  
Ward's  
@ 1000's  
1st 300' in heavy swelling gravel  
a narrow - 1-2 ft. <sup>est</sup> by a gravel  
But: "quartzite" from



COMSTOCK LODE  
Nevada

CROSS SECTIONS  
BY  
Geo. F. Becker  
1882

Section Through  
Utah Shaft  
400 Scale

Reproduced by  
David LeCount Evans  
1972

A-A

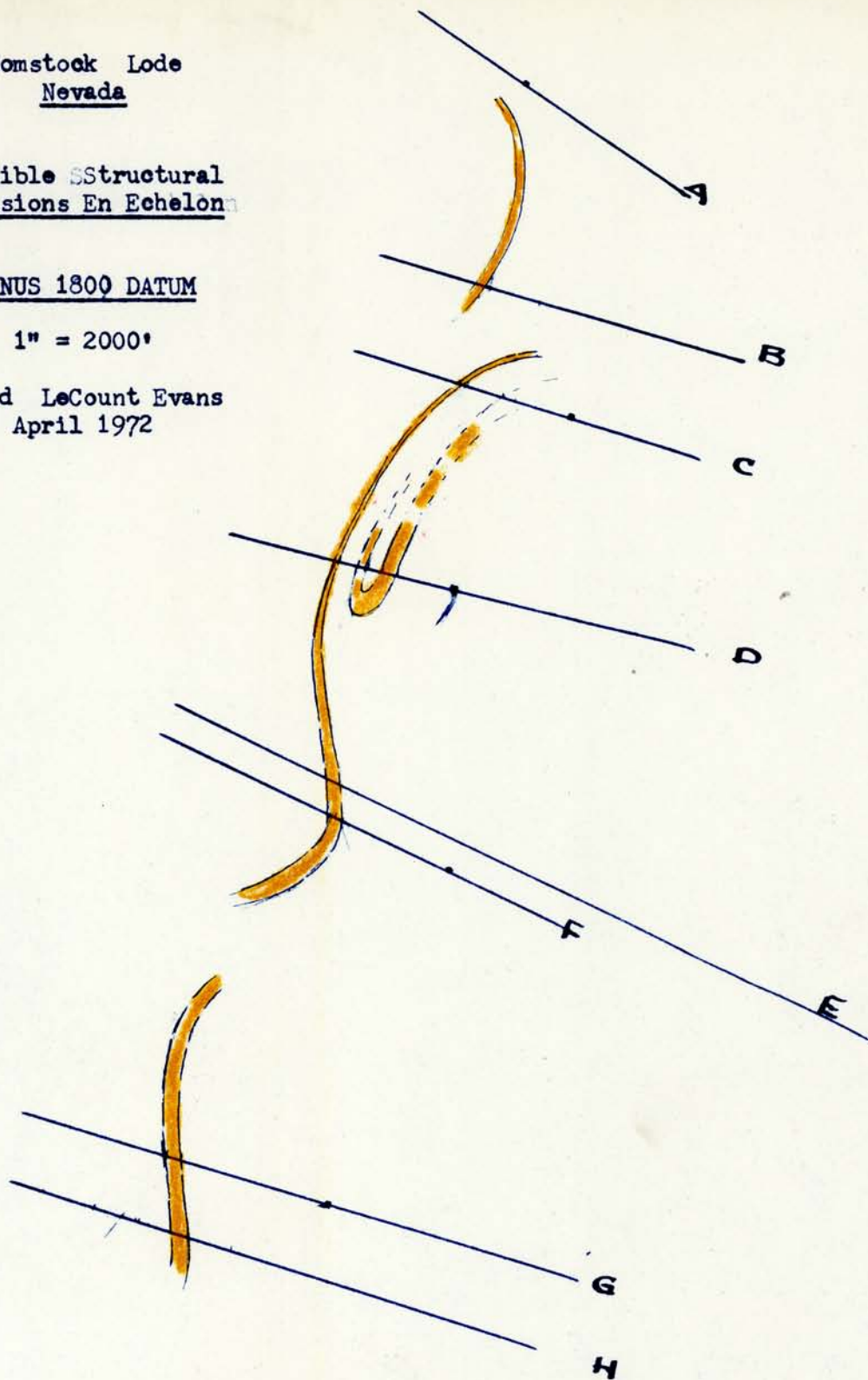
Comstock Lode  
Nevada

Possible ~~S~~Structural  
Divisions En Echelon

MINUS 1800 DATUM

1" = 2000'

David LeCount Evans  
April 1972



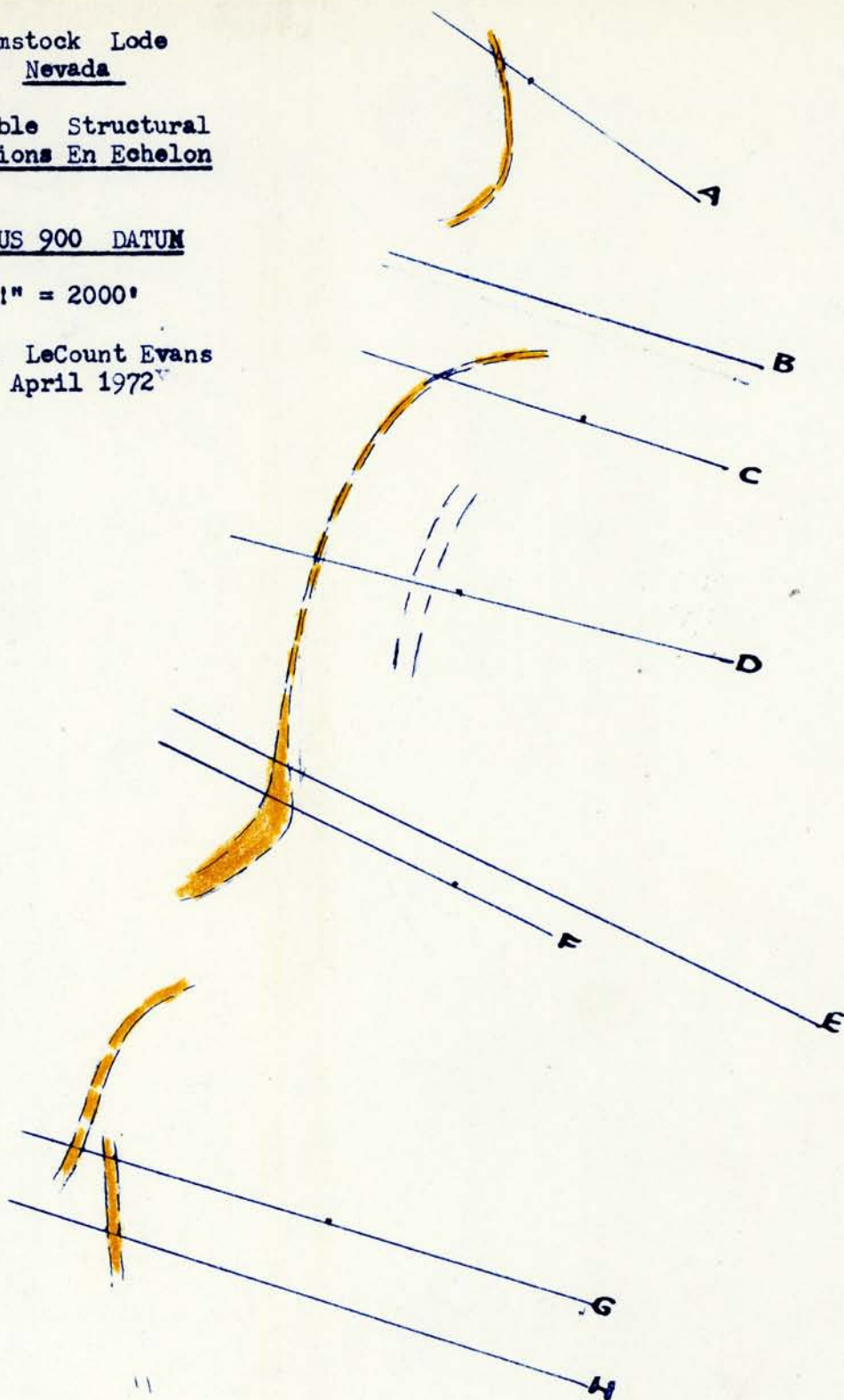
Comstock Lode  
Nevada

Possible Structural  
Divisions En Echelon

MINUS 900 DATUM

1" = 2000'

David LeCount Evans  
April 1972



Comstock Lode  
Nevada

Possible Structural  
Divisions En Echelon

SURFACE TRENDS

Becker  
1882

1" = 2000'

David LeCount Evans  
April 1972

\$ 11,000,000  
OPHIR

\$ 105,258,000  
CON. CALIFORNIA  
CON. VIRGINIA  
(AT DEPTH)

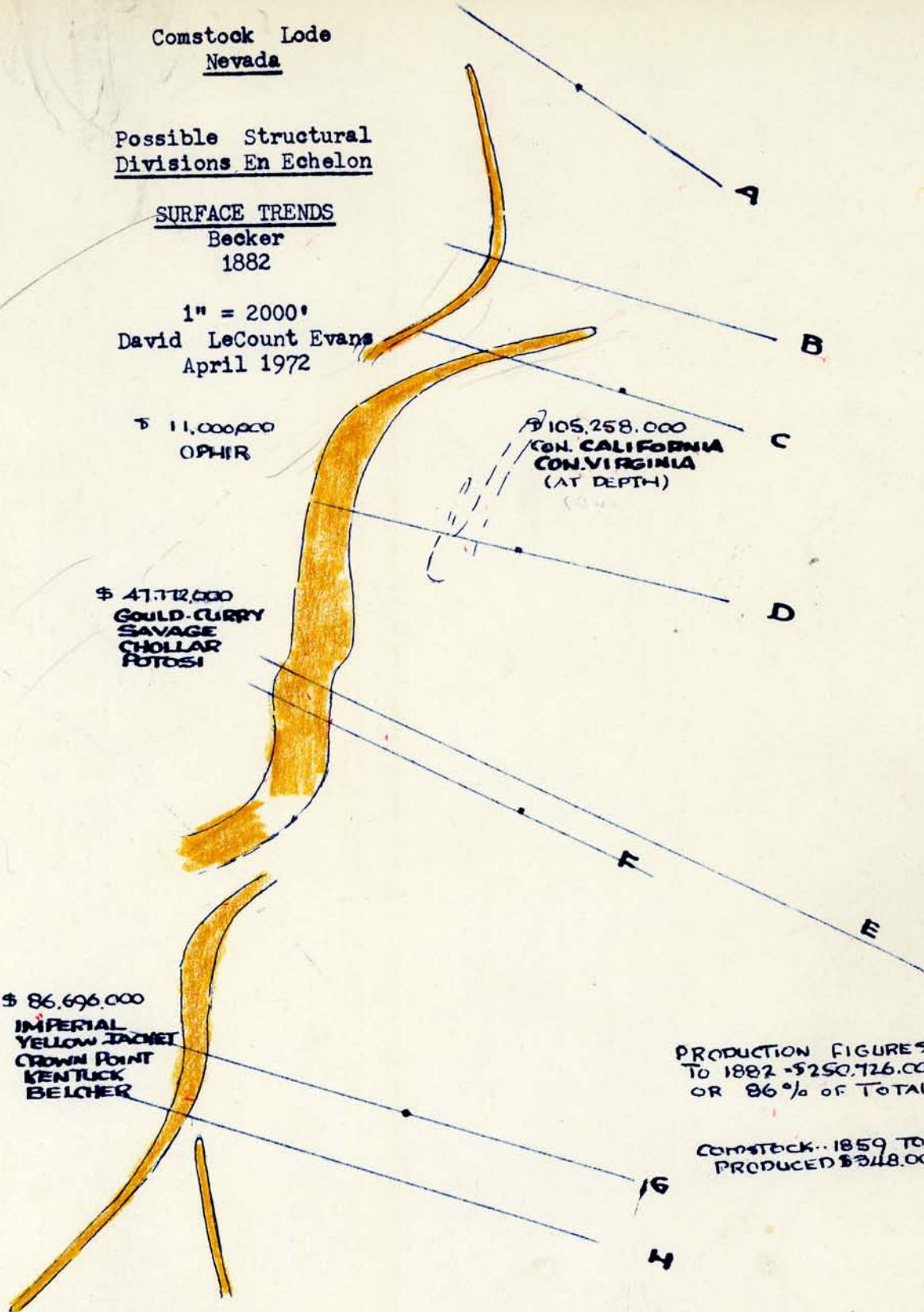
\$ 47,712,000  
GOULD-CURRY  
SAVAGE  
CHOLLAR  
POTOSI

\$ 86,696,000

IMPERIAL  
YELLOW JACKET  
CROWN POINT  
KENTUCK  
BELCHER


PRODUCTION FIGURES  
TO 1882 - \$250,726,000  
OR 86% OF TOTAL

COMSTOCK.. 1859 TO 1919  
PRODUCED \$348,000,000






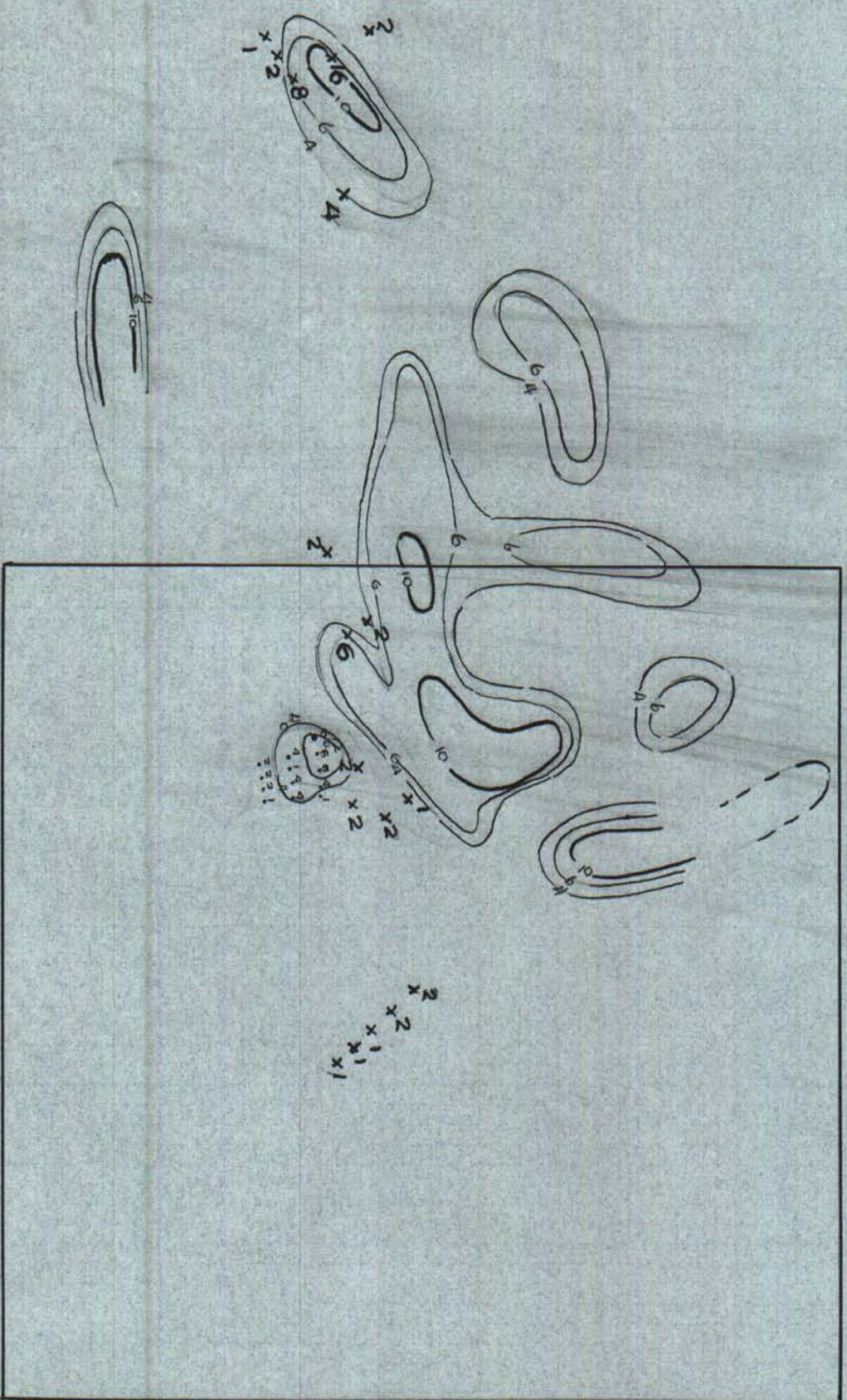
Hg.  
1" = 500'  
11/24/11 -  
NEW VALUES -  
REFER TO -  
OCTOBER  
SHEETS FOR  
OTHER VALUES

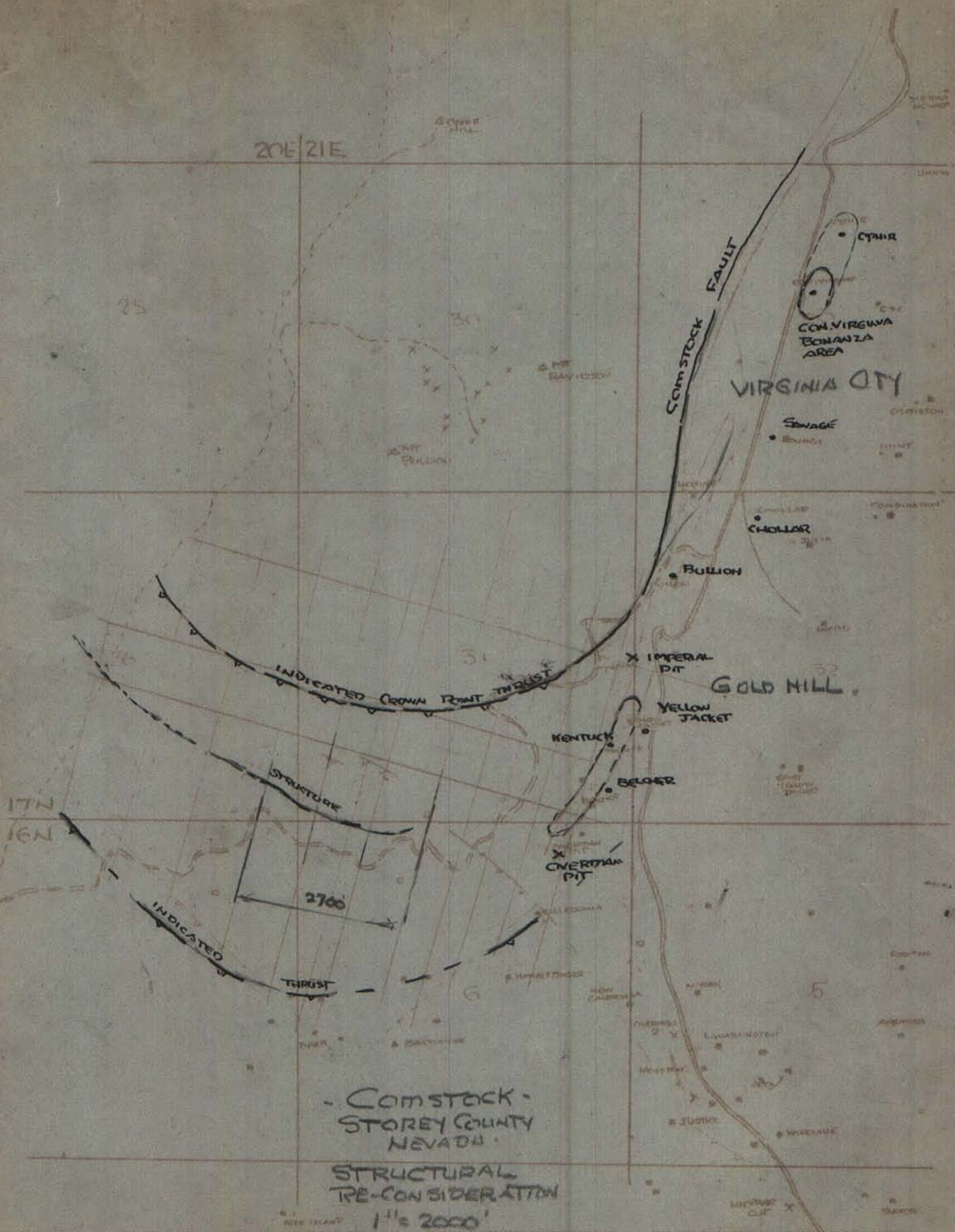


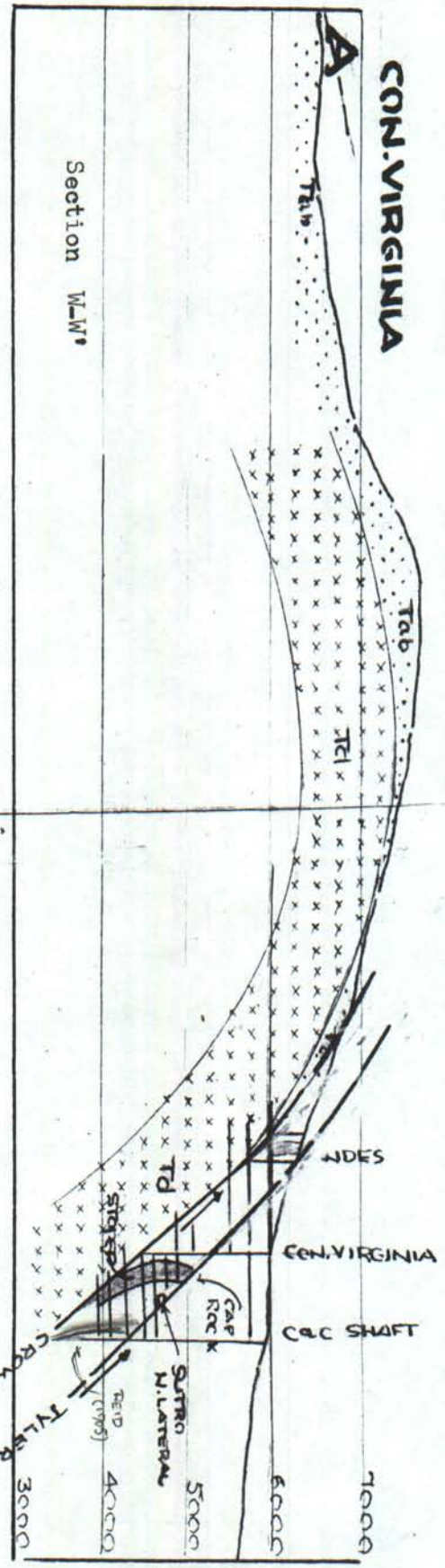
Cu.  
 1" = 500'  
 10/26/71 -  
 NEW VALES -  
 REFER TO -  
 OCTOBER R.  
 SHEETS FOR  
 OTHER WALES



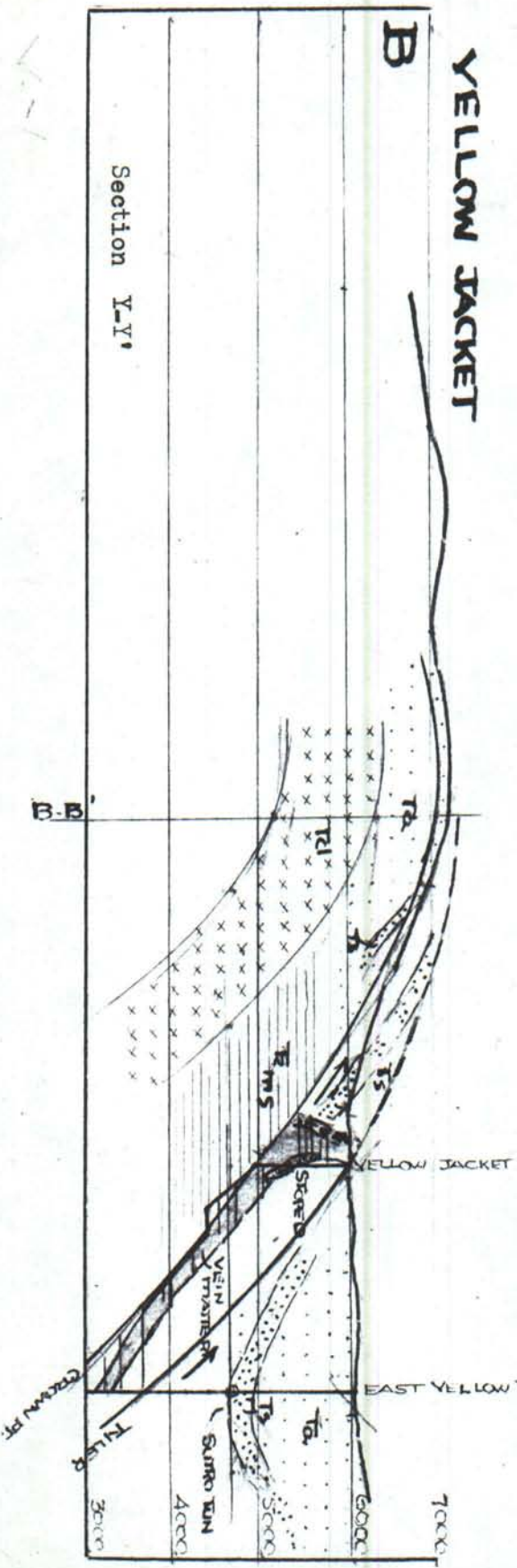
2E - 10/26/71



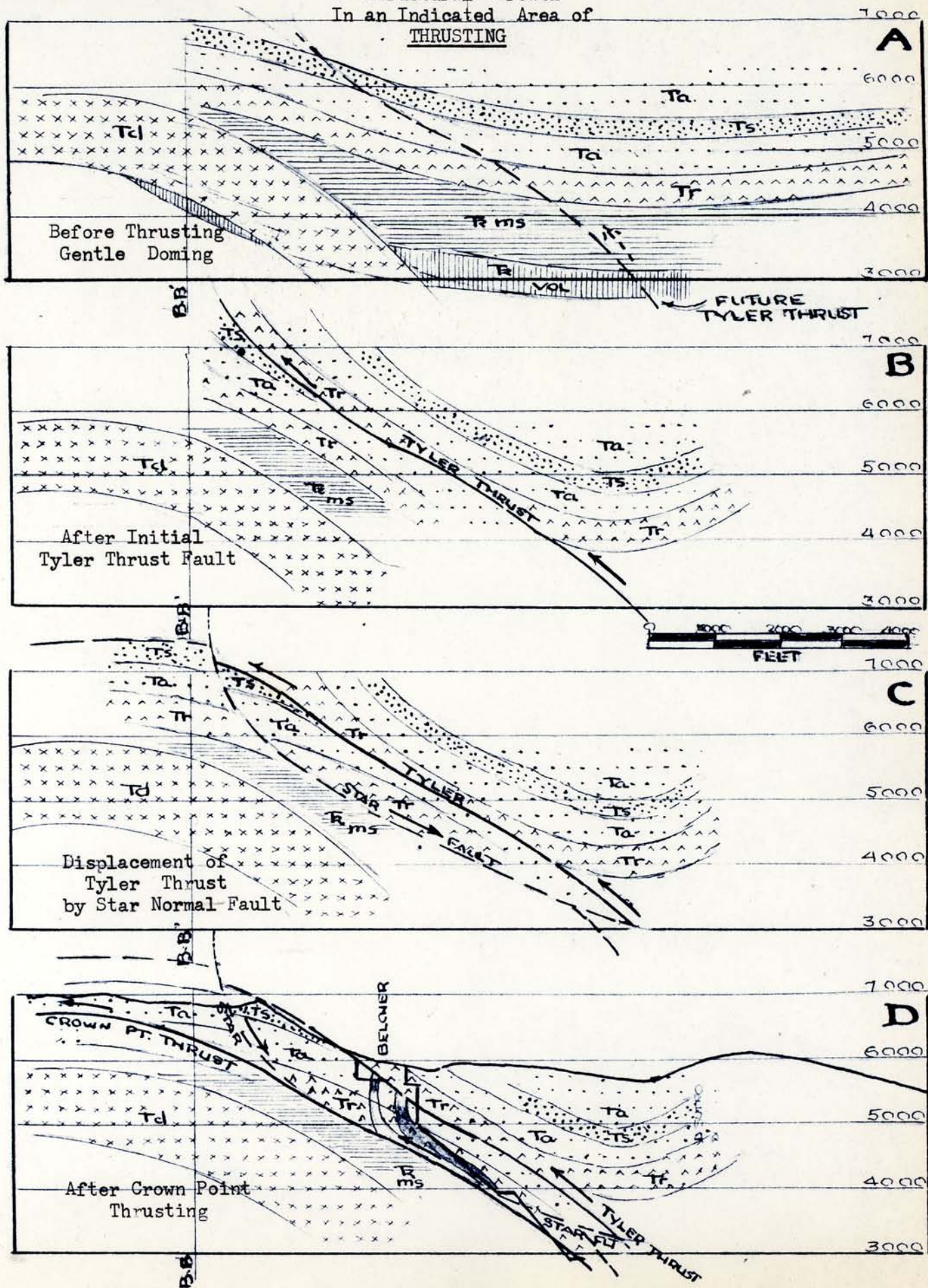




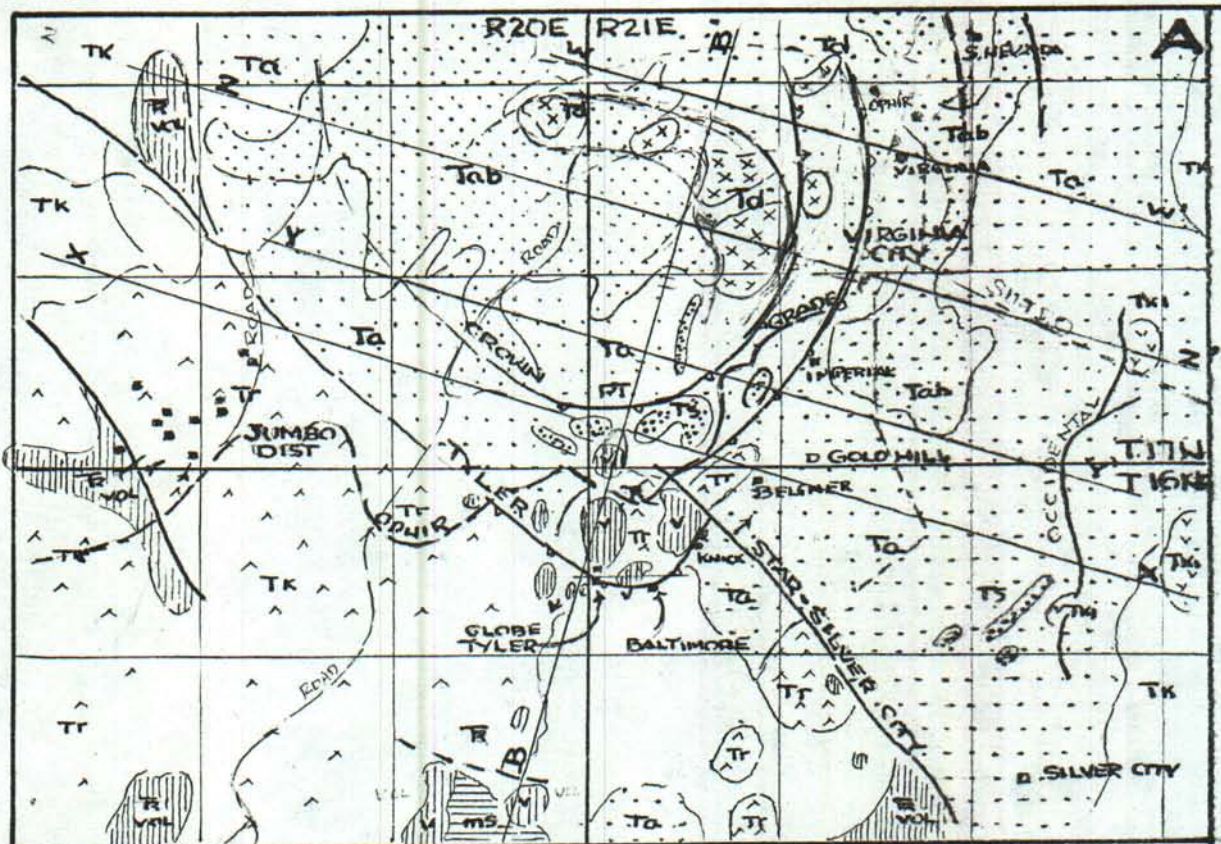
Comstock Lode  
Selected Sections



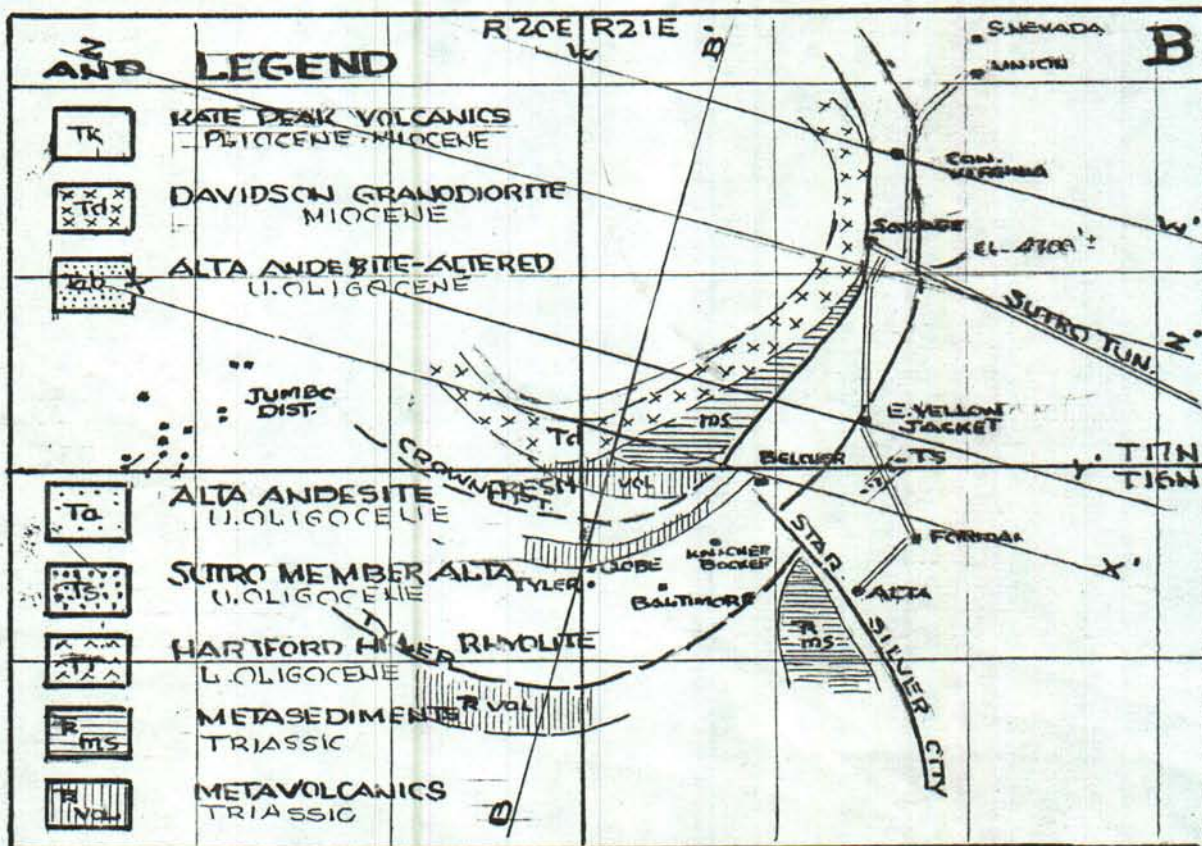
BELCHER

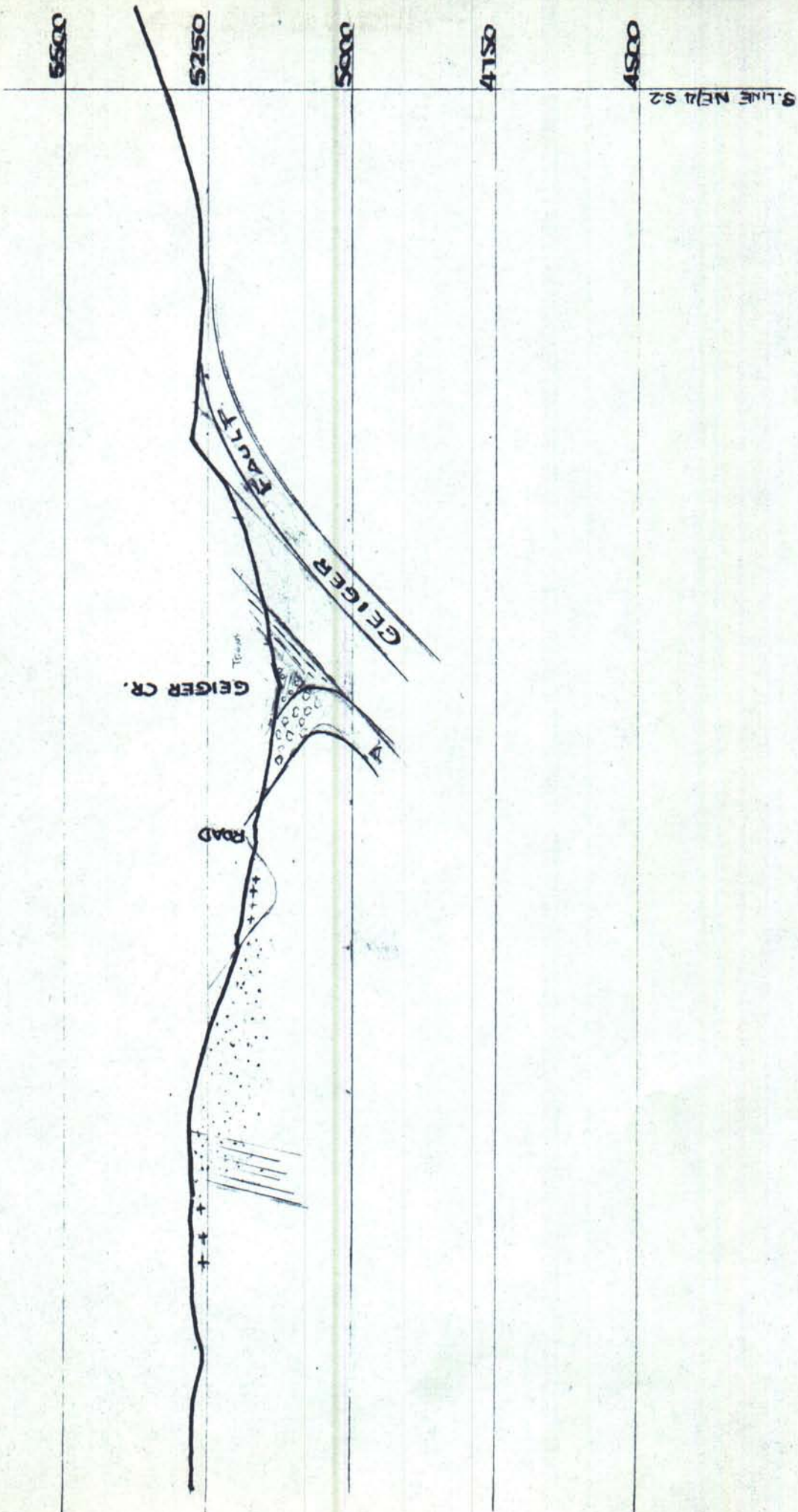


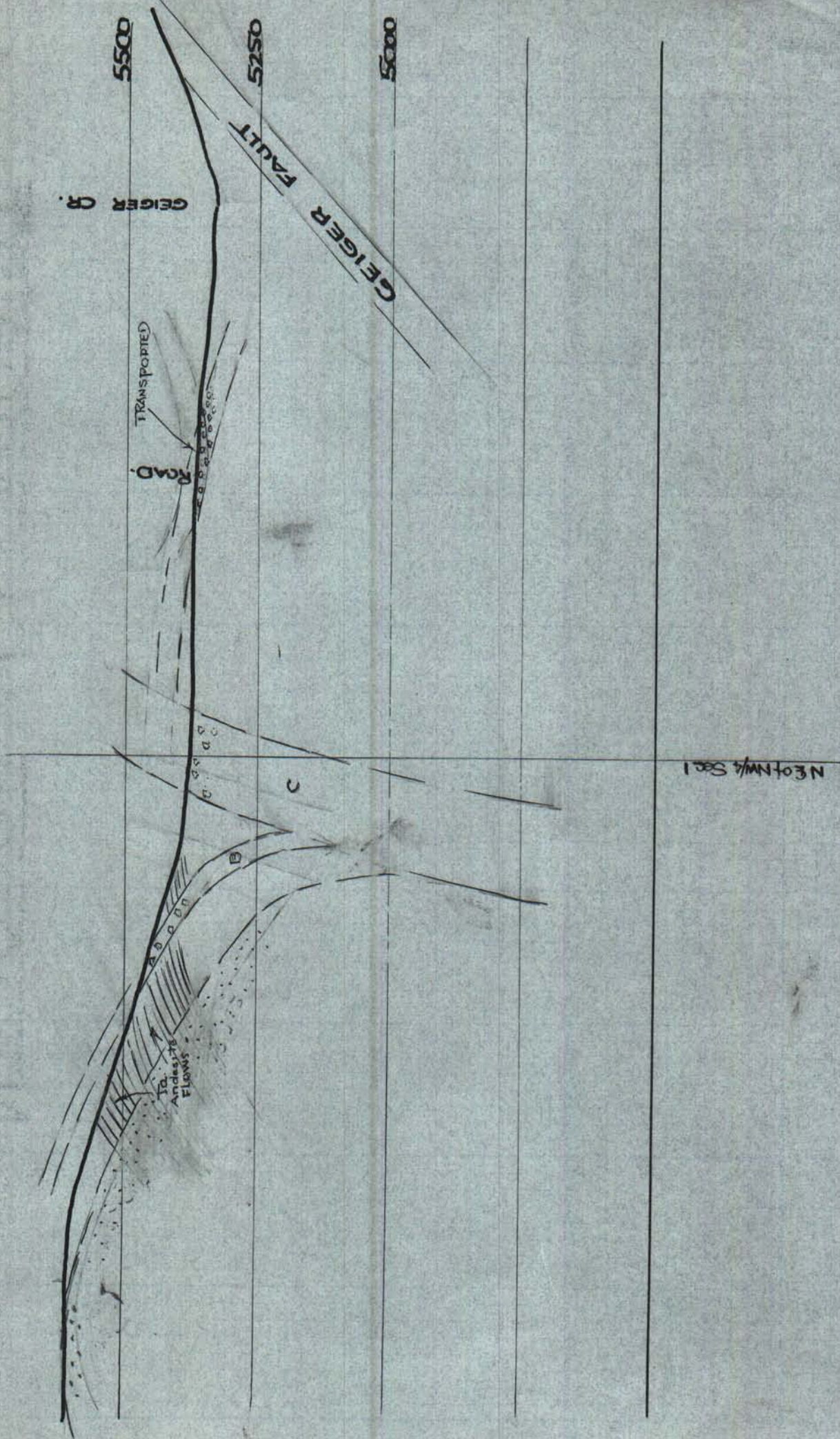
# SURFACE

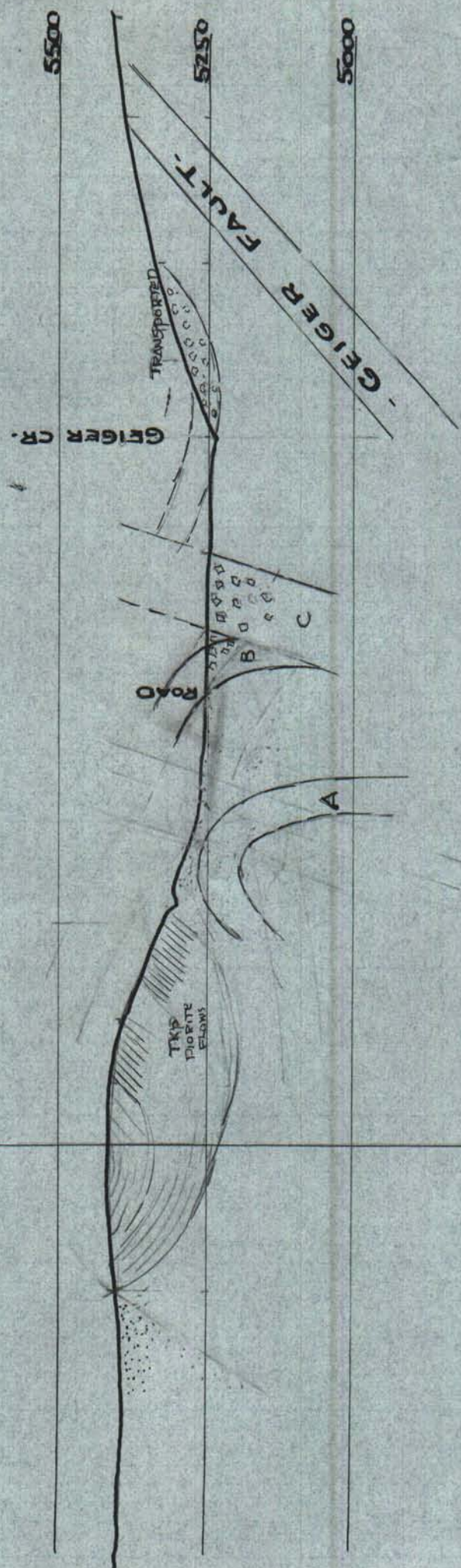


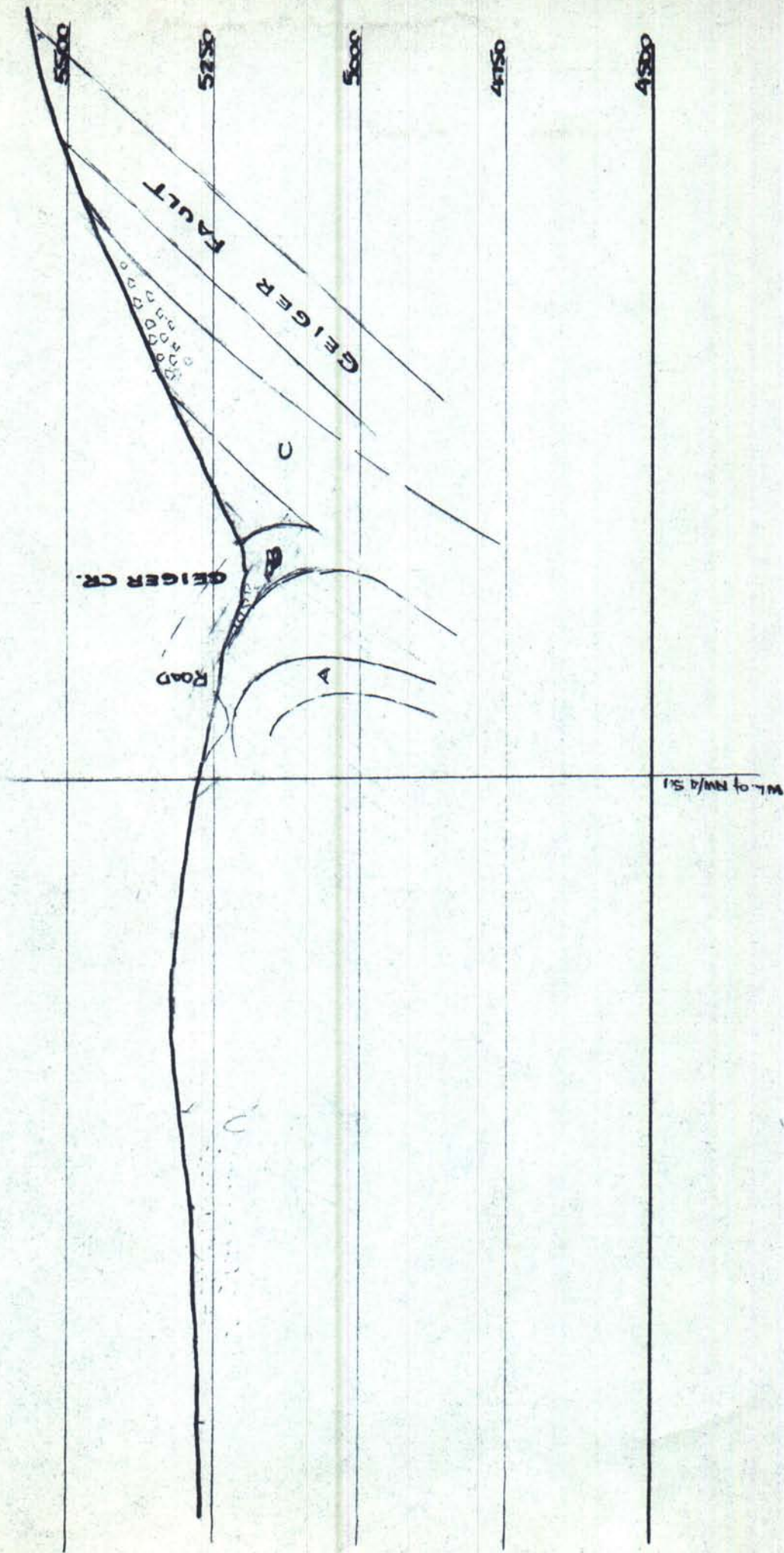
# SUTRO LEVEL



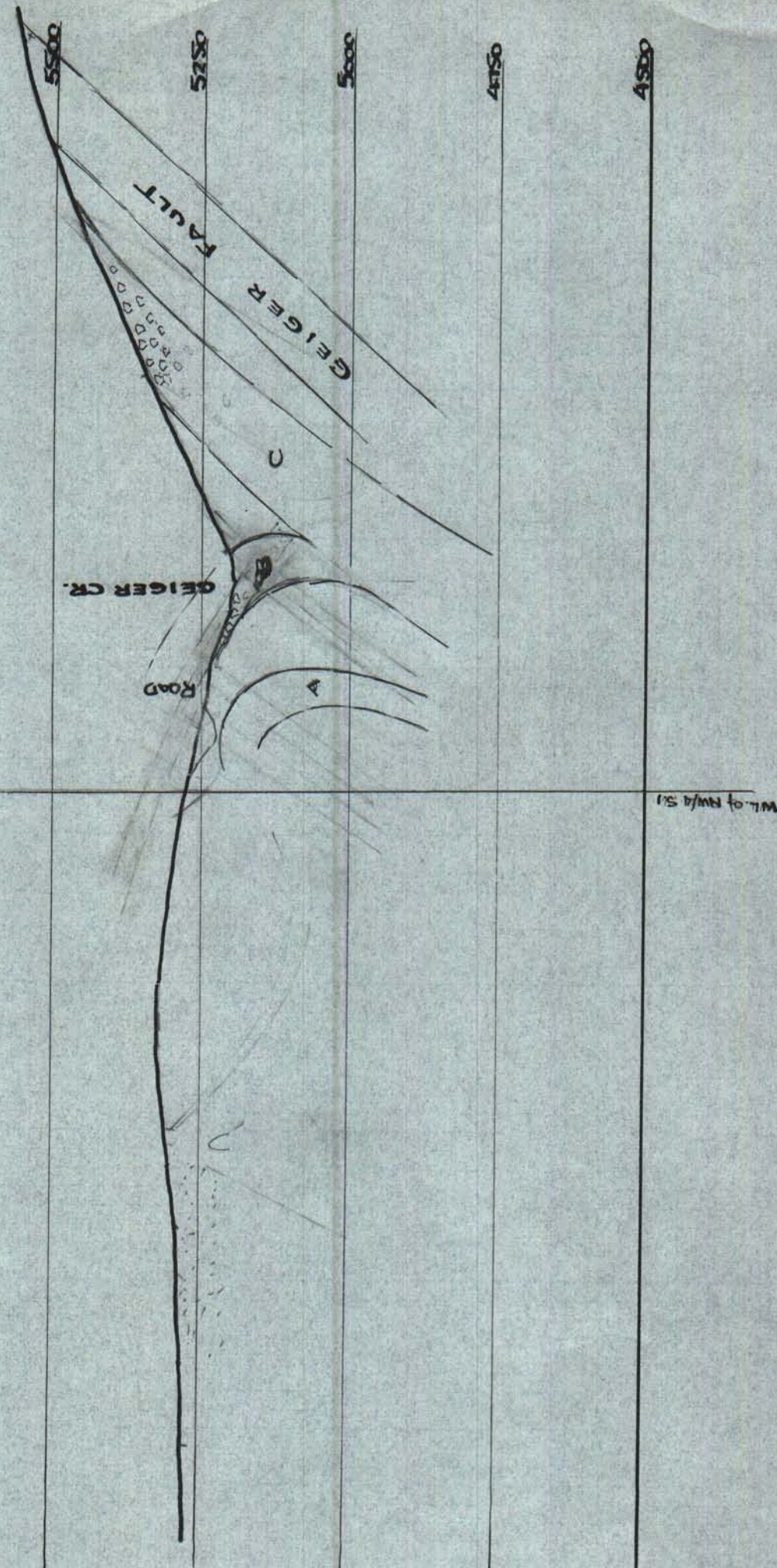








X  
REVISED  
1971



1" = 250'

IX

DEVINS  
1971

S. LINE NE 1/4 S. 2

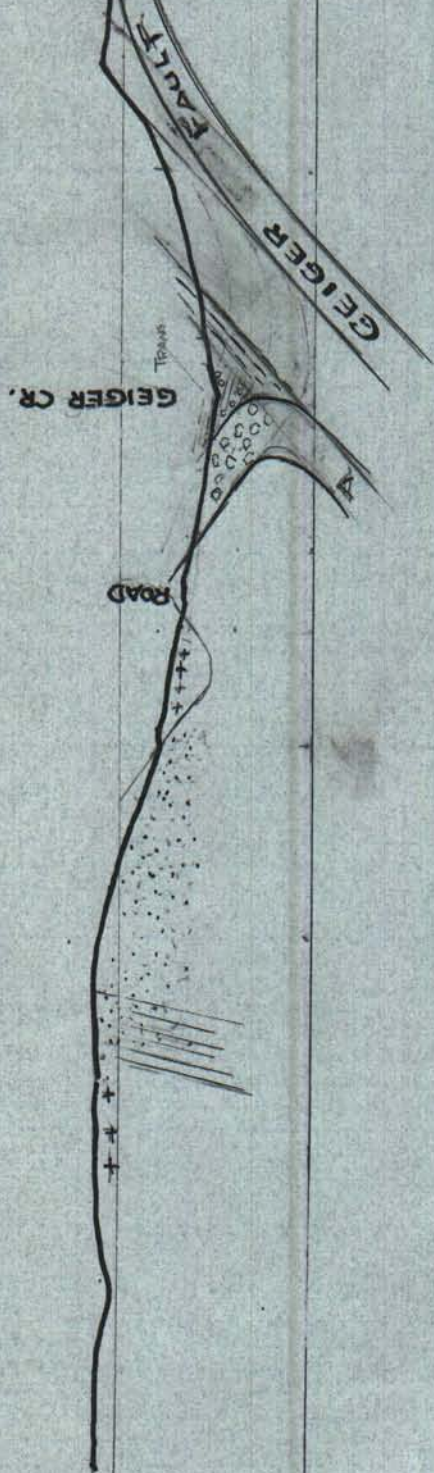
5500

5250

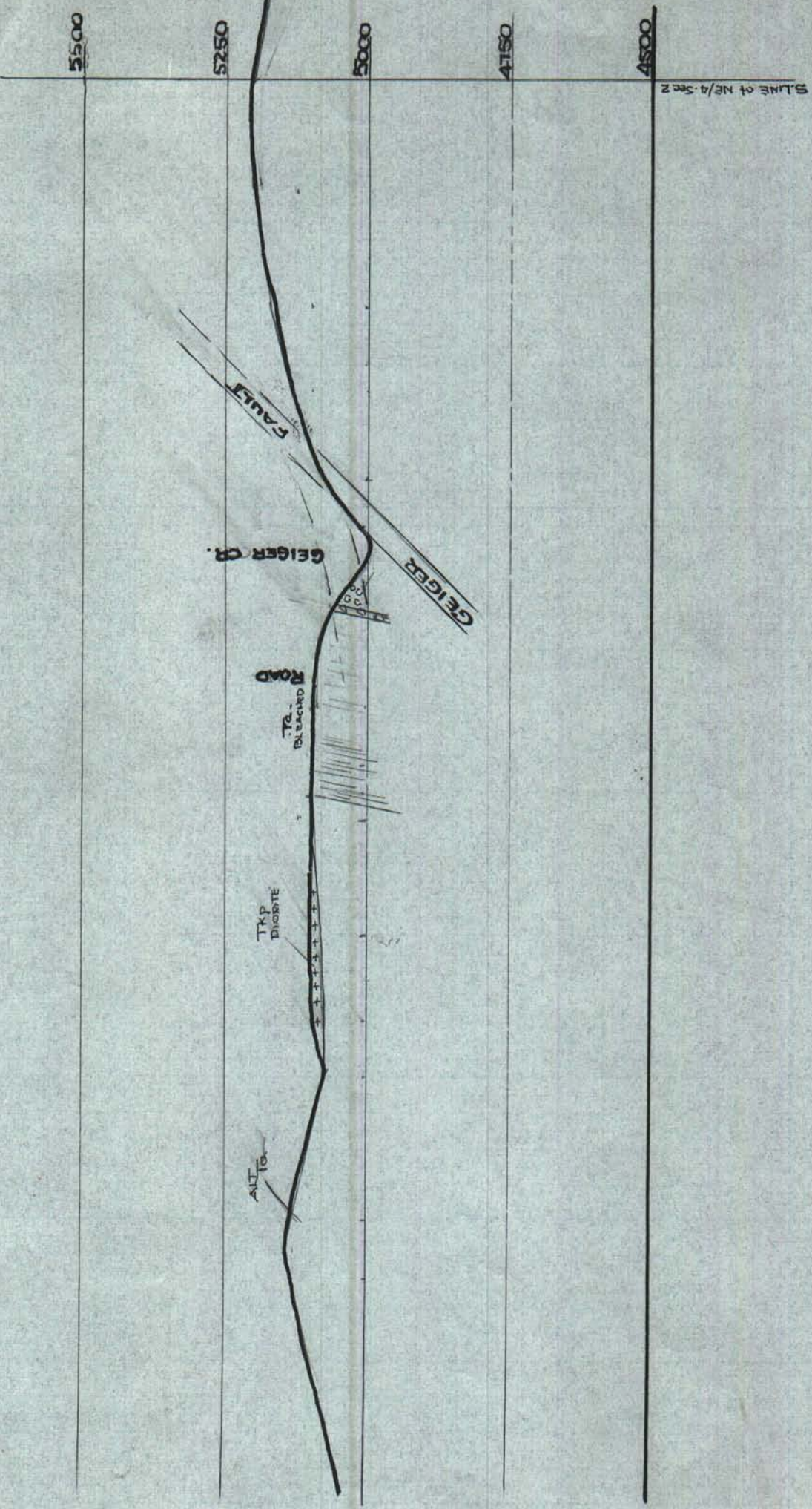
5000

4750

4500



1"=250'



1" = 250'

2514145  
1" = 100'  
Feb-1972

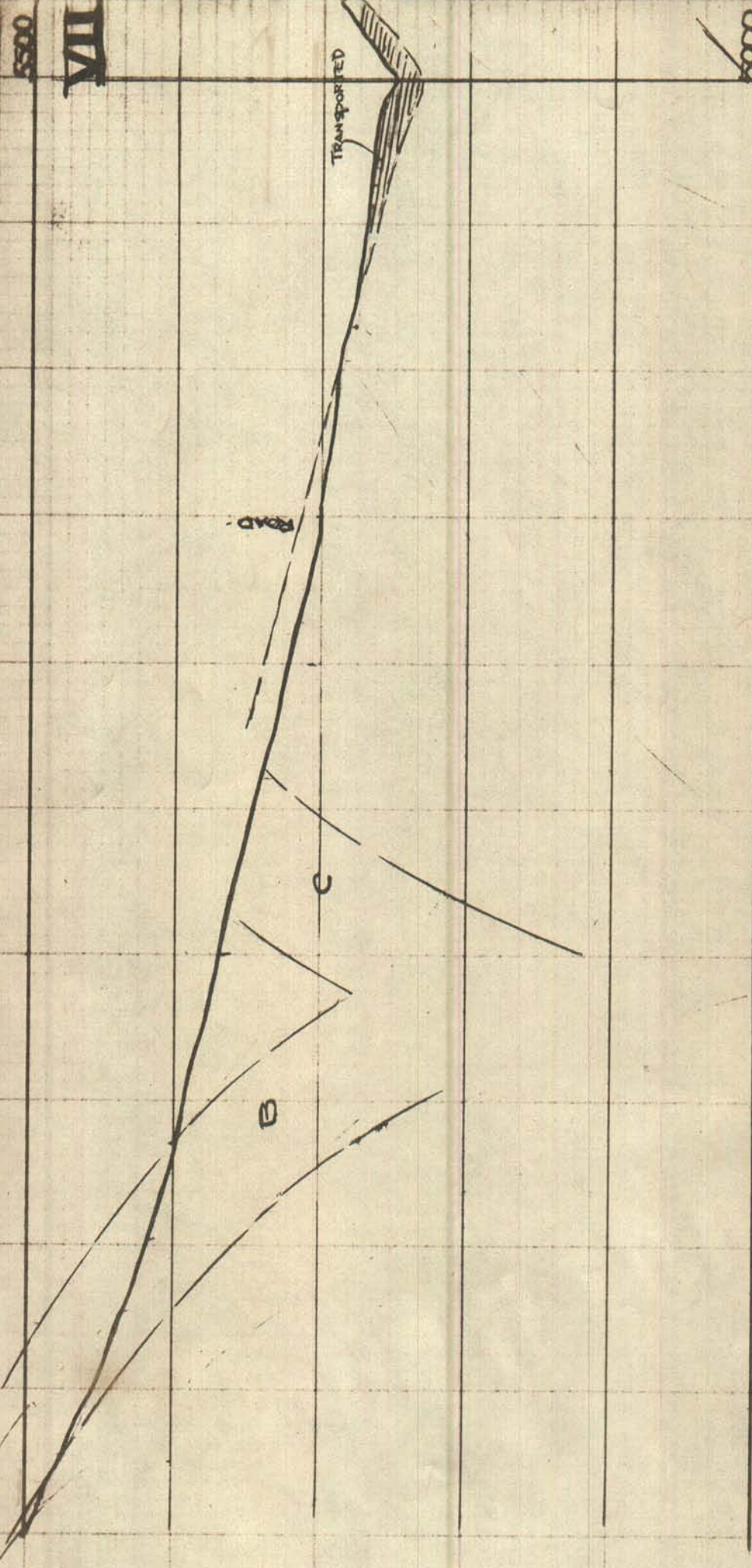
GEIGER FAULT  
GEIGER CR.

TRANSPORTED

ROAD

B

C



VII

5500

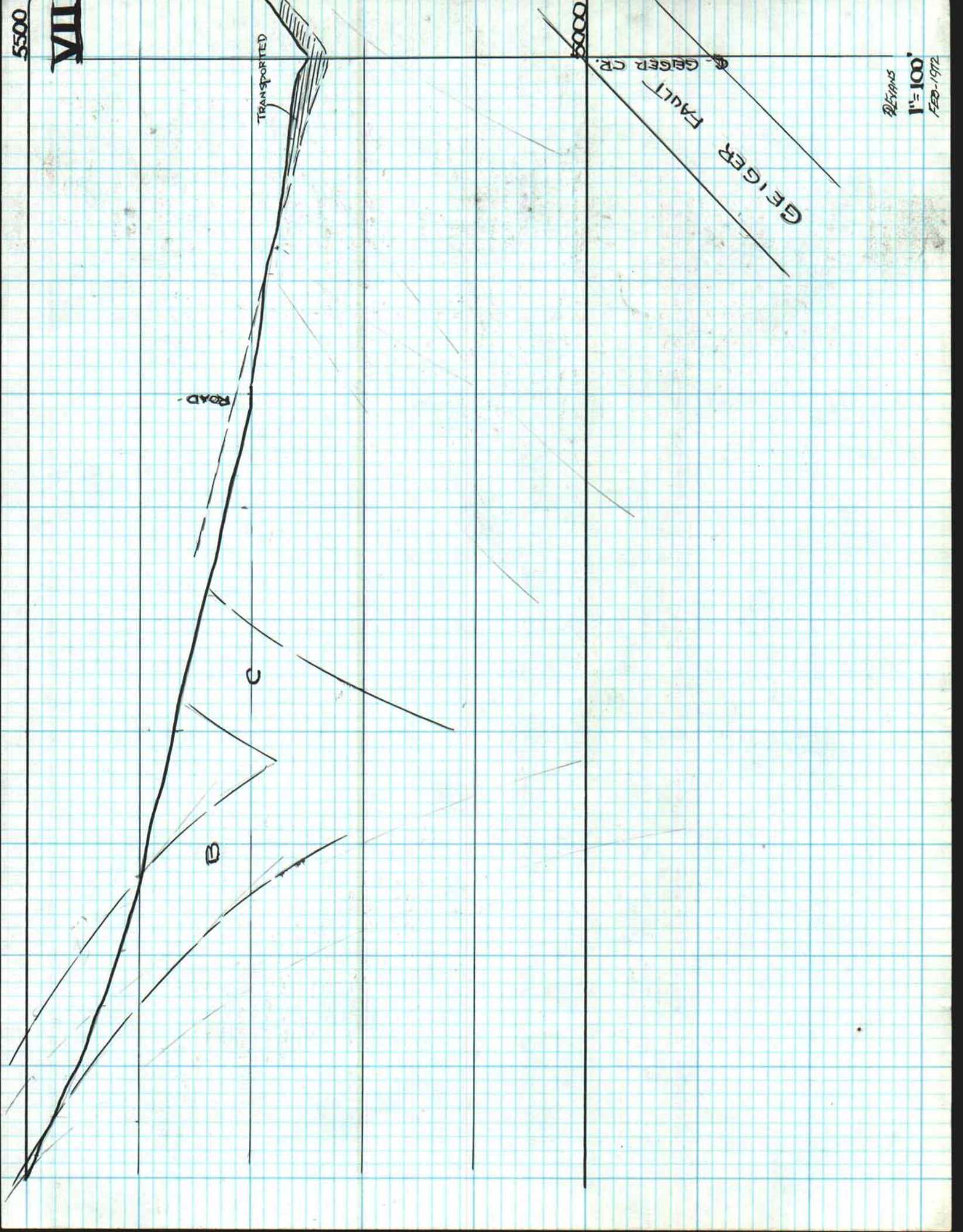
GEIGER FAULT  
G. GEIGER CR.

TRANSPORTED

ROAD

c

b



REVISED  
1" 100'  
FEB. 1937

5500

GEIGER FAULT

GEIGER CR.

ROAD

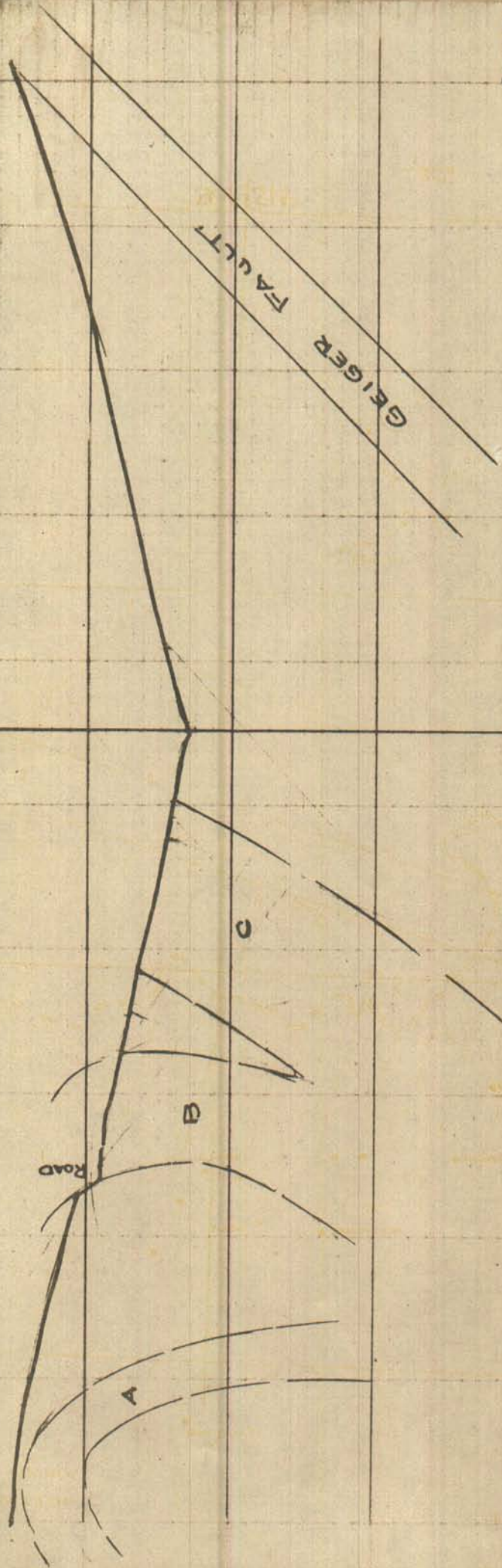
A

B

C

5500

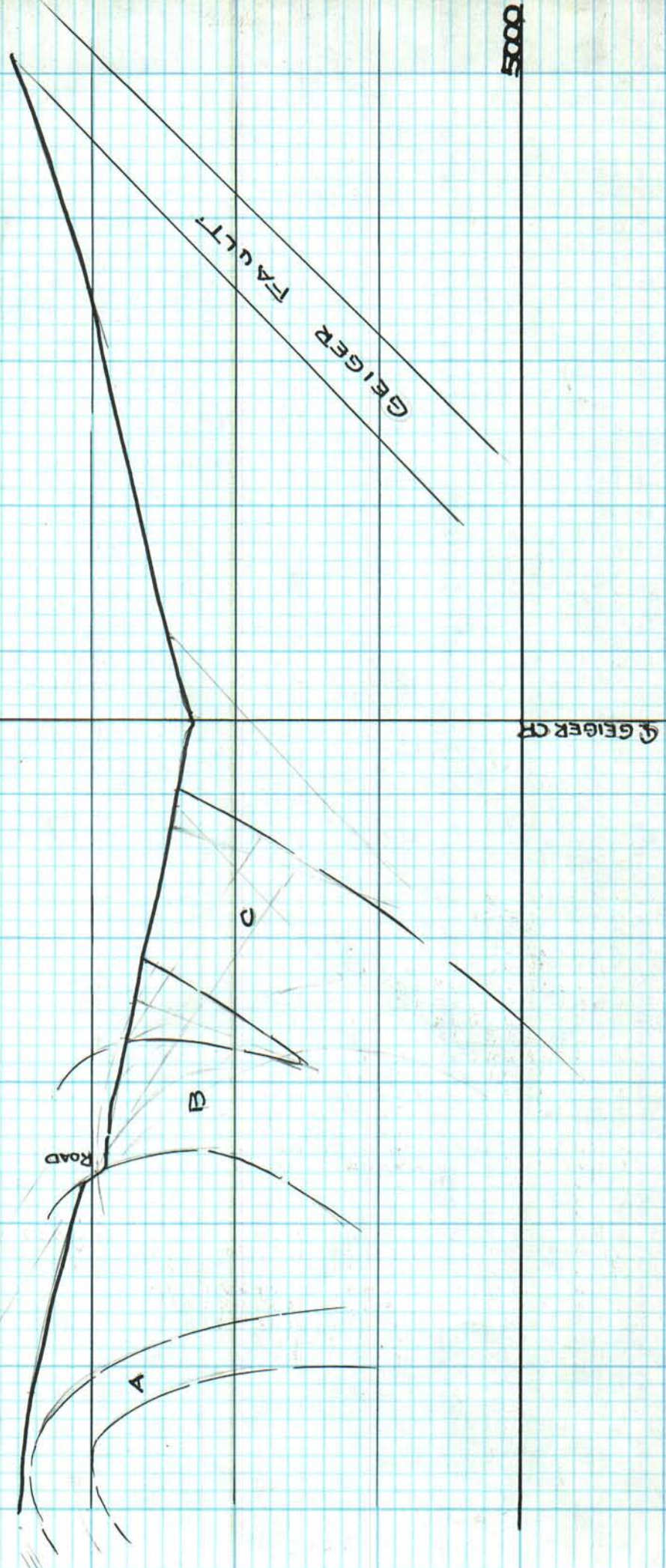
VI



5500

VI

5000



**TEXAS GAS EXPLORATION CORPORATION**

First City National Bank Building  
P.O. Box 52310  
Houston, Texas 77052  
Phone: 713/222-9481



Division of Texas Gas  
Transmission Corporation

September 7, 1971

Mr. David LeCount Evans  
1700 Royal Drive  
Reno, Nevada 89503

Re: North Virginia City

Dear Dave:

Thank you for your letter of September 5 and enclosures. It certainly looks great from a land standpoint. The question that comes to mind is whether a geochemical survey can be safely made without arousing any suspicion prior to staking claims, or is it better to tie down the land situation first.

I leave for Australia September 20th returning sometime the first week in October. I will telephone you during the week of September 13th.

Yours very truly,

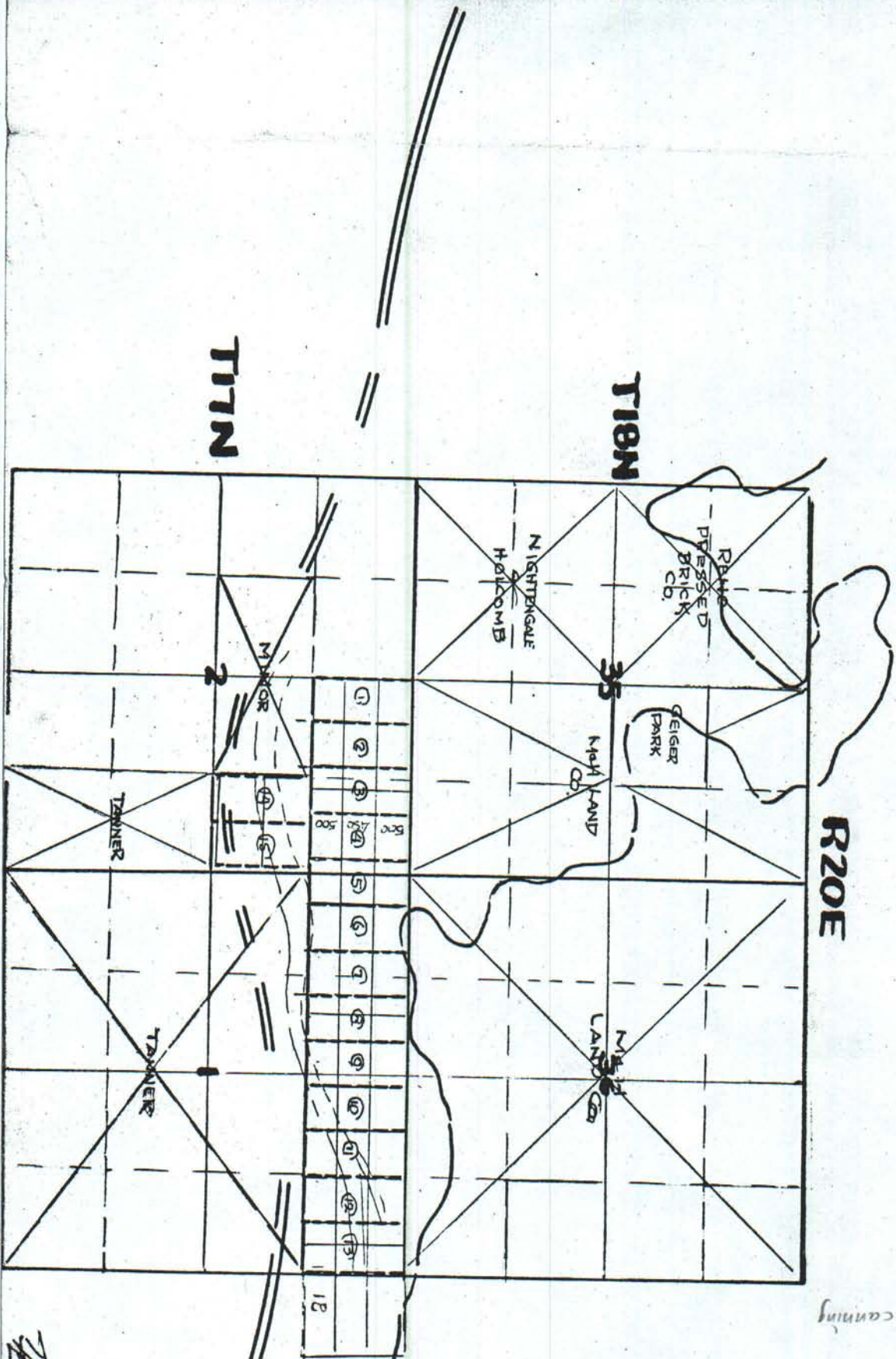
Fred M. Schall, Jr.

FMS/fm

copied made for scanning

DAVID LEICOUNT EVANS  
 GEOLOGICAL SURVEY  
 1500 W. MAIN DRIVE  
 THERMIST 747 4101  
 RENO, NEVADA 89503

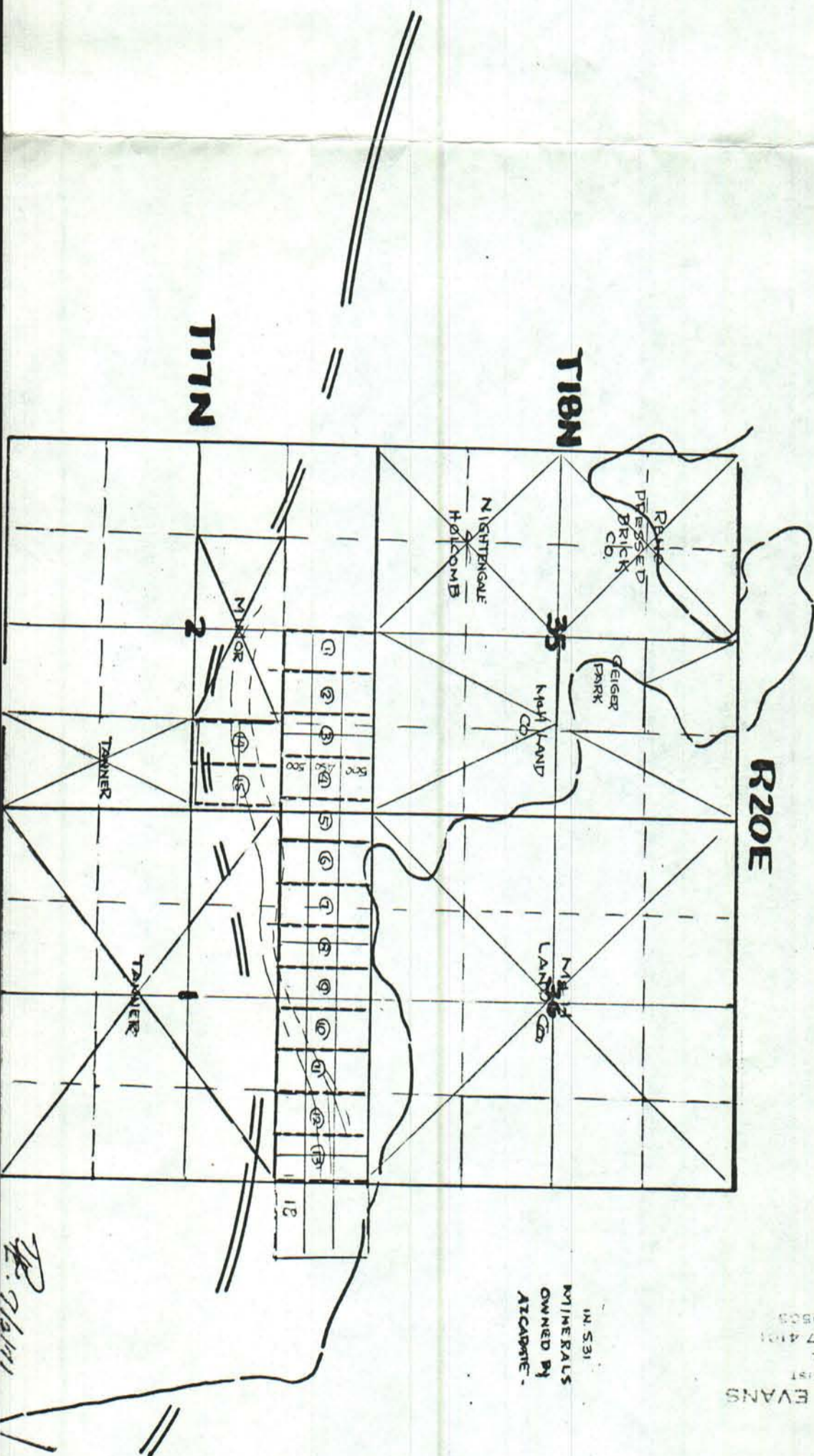
IN. 531  
 MINERALS  
 OWNED BY  
 AZCAPME.



7/12/11

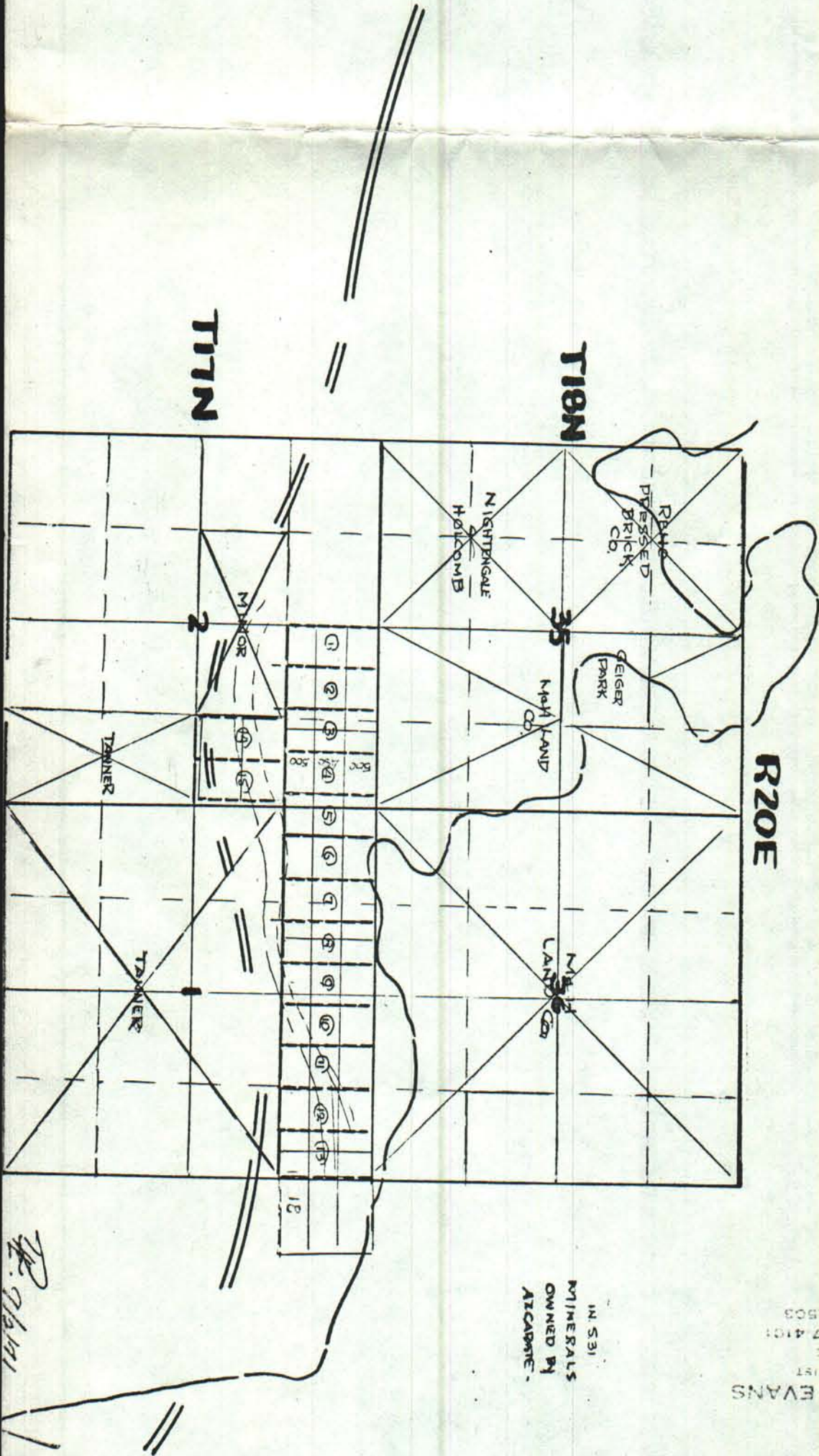
DAVID LE COUNT EVANS  
 COUNTY SURVEYOR  
 1000 LUTHER DRIVE  
 TELLER, NEVADA 89501  
 PHONE (702) 747-4101  
 FAX (702) 747-4101

IN S31  
 MINERALS  
 OWNED BY  
 AICADATE



DAVID LE COUNT EVANS  
 COUNTY GEOLOGIST  
 1500 N. VALLEY DRIVE  
 THERMOMETER 747 4101  
 RENO, NEVADA 89503

IN S31  
 MINERALS  
 OWNED BY  
 ALCAHATE.



7/6/41

R21E

T18N

32

33

T17N

6

5

September 15, 1971

Mr. Fred M. Schall, Jr.,  
Staff Geologist,  
Texas Gas Exploration Corporation,  
First City National Bank Building,  
Houston, Texas, 77052.

Dear Fred:

With time of the essence, the attached map and comments is being sent in duplicate. The 'special' to your home address should assure your having these thoughts before your departure for Australia.

The area picked for soil sampling can be seen on your set of 2000 scale maps, both by the pattern of the Geiger Grade and via the common corner of sections 35, 36, 1 and 2.

The grid shows sample sites based on 200 foot centers which total 122. In reply, finally, to your query re: 100 foot centers, it would appear that sites would total 210, adding even more to the estimate which, unfortunately, is exceeded by the 200 scale spacing.

The grid has been chosen, as shown, because of northeast-southwest structures, mapped on the Geiger grade, which appear to control the better-than-average heavy ferrous oxidation.

Using \$3.50 per sample for mercury and arsenic values, (Quist has upped his original estimate of several months ago, but I hope to still get it down a bit), the cost of analyses would amount to \$427. Considering our experience of the summer of 1970, using two men, my guess is that surveying and cutting samples by myself will not provide more than fifteen samples per day. The procedure would, therefore, require eight days.

Therefore, in considering the 3000 by 1400 foot area, we are now looking at an estimate of about \$1300. To stay within the original \$750 estimate, sampling would have to be reduced to about 70 locations. This could be done by skipping every-other NW-SE line; on the 50% of cross-sections used, samples would be taken at the planned 200 foot intervals. Such would provide a series of true profiles across the trend of the indicated mineral zone.

I would suggest this alternative and then, assuming meaningful results, the gaps could be filled in at a later date, if so desired.

It is planned to be in town until your departure. Comments and instructions would be appreciated.

Yours very truly,

  
David LeCount Evans

# METALLURGICAL LABORATORIES, INC.

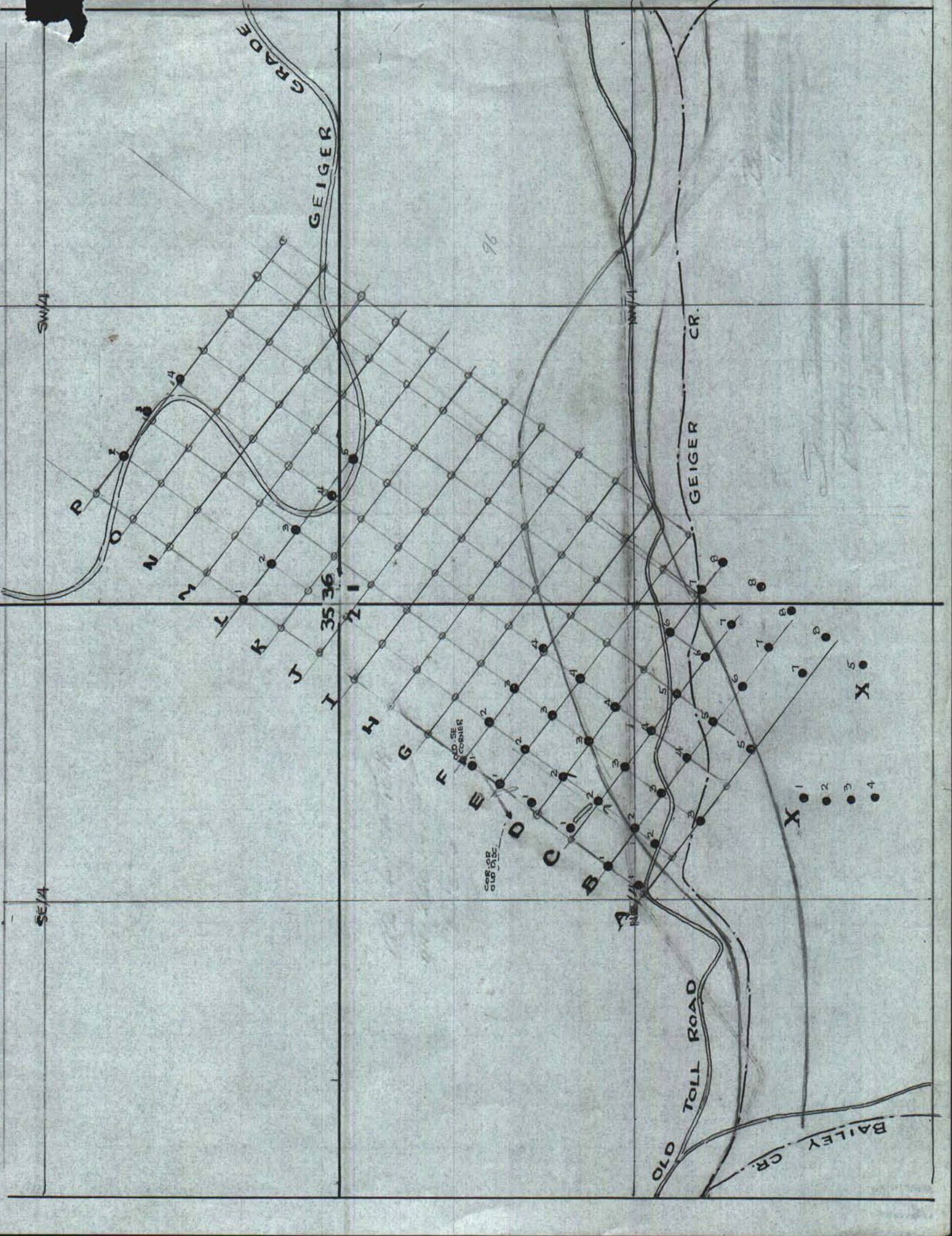
CHEMISTS • ASSAYERS • SPECTROGRAPHERS

*David Mr Schell*

MARTIN P. QUIST  
PRESIDENT

*pick up originals*  
*Mart*

1142 HOWARD STREET • SAN FRANCISCO, CALIF. 94103  
Telephone (415) 863-8575



Wednesday, October 6

Mr. Martin Qvist,  
Metallurgical Laboratories, Inc.,  
1142 Howard Street,  
San Francisco, California.

Dear Martin:

For the record, I have just this mid-afternoon, sent via the usual Greyhound Express, another sack.

Another 21 samples are contained, therein, all to be a part of the same lot, started several weeks ago for parts per million on copper, mercury and arsenic.

Have not had a chance to see the results on the first 50, since our mail service is just as bad, if not worse, than any other service in town.

The average time of arrival seems to be about 4 in the afternoon, which is the reward we have had from raising the postage.

Hope that Fred Schall had a chance to see you. He is one hell of a fine fellow, and it has been a pleasure working with him over the last two years.

Best regards,

  
David LeCount Evans

# METALLURGICAL LABORATORIES, INC.

CHEMISTS • ASSAYERS • SPECTROGRAPHERS

1142 HOWARD STREET • SAN FRANCISCO, CALIFORNIA 94103 • AREA CODE 415 • 863-8575

Mr. David LeCount Evans  
1700 Royal Drive  
Reno, Nevada 89503

Date October 4, 1971

P.O. No.

## INVOICE

LAB. NO.	SAMPLE MARK	
9750	49 Mineral Samples A-1, 2, 3, 5, 7, 8 B-1, 2, 3, 4, 5, 6 7, 8 C-1, 2, 3, C-4, 5, 6, 7, 8 D-1, 2, 3, 4, 6, 8 E-1, 2, 3, 4 F-1, 2 F-3, 4 L-1, 2, 3, 4, 5 P-2, 3, 4 X-1, 2, 3, 4, 5	49 Geo-chem Arsenic, Mercury and Copper Determinations  29 Samp's
		\$196.00 7 703.00 156 359

19751

1142 HOWARD STREET

SAN FRANCISCO, CALIFORNIA 94103

AREA CODE 415 863-8575

## REPORT OF ANALYSIS

Submitted by

Mr. David LeCount Evans  
1700 Royal Drive  
Reno, Nevada 89503

Date **October 4, 1971**

Sample of **MINERALS**

P. O. No.

Lab. No. **9750**

SAMPLE MARK

Parts per Million

PERCENTAGES

Geo-chem

	<u>Mercury</u>	<u>Arsenic</u>	<u>Copper</u>
C-4	0.7 ✓	5	37
5	4.2 ✓	2	24
6	2.1 ✓	4	21
7	0.5 ✓	8	26
8	0.8 ✓	8	21
D-1	0.4 ✓	4	34
2	0.4 ✓	8	26
3	0.6 ✓	4	26
4	0.6 ✓	6	28
6	0.5 ✓	6	28
8	0.8 ✓	2	24
E-1	1.2	2	24
2	0.7	8	37
3	1.0	2	34
4	0.5	1	30
F-1	0.5	2	28
2	0.8	2	28

METALLURGICAL LABORATORIES, INC.

By

*David D. Davis*

1142 HOWARD STREET

SAN FRANCISCO, CALIFORNIA 94103

AREA CODE 415 863-8575

## REPORT OF ANALYSIS

Submitted by

Mr. David LeCount Evans  
1700 Royal Drive  
Reno, Nevada 89503

Date **October 4, 1971**

Sample of **Minerals**

P. O. No.

Lab. No. **9750**

SAMPLE MARK

Parts per Million

PERCENTAGES

Geo-Chem

	<u>Mercury</u>	<u>Arsenic</u>	<u>Copper</u>
F-3	0.4	8	37
4	1.0	2	26
L-1	2.2	1	16
2	90.0	2	16
3	0.5	1	16
4	0.3	1	34
5	2.2	10	21
P-2	0.4	2	19
3	1.0	1	16
4	0.3	1	14
X-1	2.5	2	12
2	0.5	2	10
3	0.2	10	21
4	0.3	8	12
5	1.4	4	12

METALLURGICAL LABORATORIES, INC.

By

*[Signature]*

**AREA CODE 415 863-8575**

## Submitted by

Mr. Dadic LeCount Evans  
1700 Royal Drive  
Reno, Nevada 89503

Date      October 6, 1971

### Sample of Mineral

P. O. No.

Lab. No. 9788

**METALLURGICAL LABORATORIES, INC.**

BK

1142 HOWARD STREET

• SAN FRANCISCO, CALIFORNIA 94103

• AREA CODE 415 863-8575

**REPORT OF ANALYSIS**

Submitted by Mr. David LeCount Evans  
1700 Royal Drive  
Reno, Nevada 89503

Date October 12, 1971

Sample of Minerals

P. O. No.

Lab. No. 9799

SAMPLE MARK	Parts per Million	PERCENTAGES	Geo-chem
	<u>Mercury</u>	<u>Arsenic</u>	<u>Copper</u>
D - 5	0.75	8	19
E - 5	0.85	6	17
E - 6	0.75	10	14
E - 7	1.00	6	17
E - 8	1.75	6	14
F - 5	0.50	6	14
F - 6	0.75	4	17
F - 7	0.50	8	12
F - 8	1.25	6	12
G - 5	1.25	6	14
G - 6	1.00	4	17
G - 7	1.00	2	21
G - 8	0.75	4	14
G - 9	2.00	2	26
H - 5	55.00	6	17
H - 6	1.50	2	14
H - 7	0.75	2	19
H - 8	2.25	10	0.70

**METALLURGICAL LABORATORIES, INC.**

By



1142 HOWARD STREET

SAN FRANCISCO, CALIFORNIA 94103

AREA CODE 415 863-8575

## REPORT OF ANALYSIS

Submitted by *Mr. David LeCount Evans* Date*1700 Royal Drive  
Reno, Nevada 89503*Sample of *Minerals*

P. O. No.

Lab. No. *9799*

SAMPLE MARK

*Parts per Million* ~~PERCENTAGES~~ *Geo-Chem**Mercury**Arsenic**Copper**D-5**0.75**8**19**E-5**0.85**6**17**E-6**0.75**10**14**E-7**1.00**6**17**E-8**1.75**6**14**F-5**0.50**6**14**F-6**0.75**4**17**F-7**0.50**8**12**F-8**1.25**6**12**G-5**1.25**6**14**G-6**1.00**4**17**G-7**1.00**2**21**G-8**0.75**4**14**G-9**2.00**2**26**H-5**55.00**6**17**H-6**1.50**2**14**H-7**0.75**2**19**H-8**2.25**10**0.70**18 Geo-Chem Arsenic, Mercury  
and Copper det. \$72.00*

METALLURGICAL LABORATORIES, INC.

By

# METALLURGICAL LABORATORIES, INC.

CHEMISTS • ASSAYERS • SPECTROGRAPHERS

1142 HOWARD STREET • SAN FRANCISCO, CALIFORNIA 94103 • AREA CODE 415 863-8575

• Mr. David LeCount Evans  
1700 Royal Drive  
Reno, Nevada 89503

Date October 6, 1971

P.O. No.

## INVOICE

LAB. NO.	SAMPLE MARK		
9788	G - 7 - 6	1 Gold and Silver Assay	\$7.00

19776

1142 HOWARD STREET

• SAN FRANCISCO, CALIFORNIA 94103

• AREA CODE 415 863-8575

**REPORT OF ANALYSIS**

Submitted by Mr. David LeCount Evans  
1700 Royal Drive  
Reno, Nevada 89503

Date October 15, 1971

Sample of Minerals

P. O. No.

Lab. No.

9827

SAMPLE MARK

Part per Million

PERCENTAGES

Geo-chem

MercuryArsenicCopper

G-10

0.50

12

21

G-11

1.10

10

19

H- 9

1.00

12

19

H-10

0.60

8

26

I- 4

0.50

4

21

I- 5

0.25

4

21

I- 6

1.25

2

21

I- 7

1.50

2

17

I- 8

0.75

1

14

I- 9

0.50

2

21

J- 4

2.70

2

26

J- 5

0.60

6

19

J- 6

1.20

4

19

J- 7

0.50

4

17

J- 8

5.00

12

19

J- 9

2.25

20

37

J-10

1.10

10

0.9

**METALLURGICAL LABORATORIES, INC.**

By



# METALLURGICAL LABORATORIES, INC.

CHEMISTS • ASSAYERS • SPECTROGRAPHERS

1142 HOWARD STREET

• SAN FRANCISCO, CALIFORNIA 94103

• AREA CODE 415 863-8575

## REPORT OF ANALYSIS

Submitted by Mr. David LeCount Evans  
1700 Royal Drive  
Reno, Nevada 89503

Date November 29, 1971

Sample of Mineral

P. O. No.

Lab. No. 0087

SAMPLE MARK

Parts per Million

PERCENTAGES

Geo-chem

MercuryArsenicCopperSilver

E-7	2.50	2	32	0.8
2-1	2.00	2	39	0.8
2-2	3.25	16	30	0.8
2-3	2.50	8	28	0.8
2-4	2.75	2	34	0.9
2-5	2.25	1	64	0.8
3-1	1.50	4	24	0.8
5-1	2.25	2	17	0.8
5-2	1.50	6	18	0.8
6-1	3.50	1	18	0.5
6-2	0.50	2	17	0.5
6-3	2.50	2	11	0.8
6-4	0.75	2	18	0.8
7-1	2.25	2	11	0.8
7-2	2.75	2	17	0.8
7-3	1.50	1	18	0.5
7-4	2.00	1	11	0.9

METALLURGICAL LABORATORIES, INC.

*Robert A. Atwood*  
By

1142 HOWARD STREET

SAN FRANCISCO, CALIFORNIA 94103

AREA CODE 415 863-8575

## REPORT OF ANALYSIS

Submitted by Mr. David LeCount Evans  
1700 Royal Drive  
Reno, Nevada 89503

Date November 29, 1971

Sample of Minerals

P. O. No.

Lab. No. 0087

SAMPLE MARK	Parts per Million				PERCENTAGES		Geo-chem
		<u>Mercury</u>	<u>Arsenic</u>	<u>Copper</u>	<u>Silver</u>		
7-5		3.00	1	11	0.8		
9-2		0.75	1	18	0.8		
10-1		1.00	2	23	0.8		

METALLURGICAL LABORATORIES, INC.

By

*Robert A. Atwood*

1142 HOWARD STREET

• SAN FRANCISCO, CALIFORNIA 94103

• AREA CODE 415 863-8575

**REPORT OF ANALYSIS**

Submitted by Mr. David LeCount Evans  
1700 Royal Drive  
Reno, Nevada 89503

Date December 2, 1971

Sample of Minerals

P. O. No.

Lab. No. 0139


SAMPLE MARK

Parts per Million

PERCENTAGES Geo-chem

	<u>Mercury</u>	<u>Arsenic</u>	<u>Copper</u>
Q-1	1.00	1	10
Q-2	1.75	2	10
Q-3	1.00	2	11
Q-4	0.50	2	17
R-1	1.25	4	6
R-2	1.00	4	5
R-3	1.25	1	10
R-4	1.75	4	6
S-1	1.00	1	17
S-2	0.50	4	10
S-3	2.00	6	11
S-4	1.50	6	11
S-5	2.00	6	11

METALLURGICAL LABORATORIES, INC.



# METALLURGICAL LABORATORIES, INC.

CHEMISTS • ASSAYERS • SPECTROGRAPHERS

1142 HOWARD STREET

SAN FRANCISCO, CALIFORNIA 94103

AREA CODE 415 863-8575

## REPORT OF ANALYSIS

Submitted by

Mr. David LeCount Evans  
1700 Royal Drive  
Reno, Nevada 89503

Date

October 15, 1971

Sample of

Minerals

P. O. No.

Lab. No.


9827

SAMPLE MARK	Part per Million	PERCENTAGES	Geo-chem
	<u>Mercury</u>	<u>Arsenic</u>	<u>Copper</u>
J-11	1.50	10	21
X- 6	2.80	8	21
X- 7	1.70	4	0.9
X- 8	0.50	12	17

Mr. Fred M. Schall, Jr.  
Texas Gas & Exploration Corporation  
Box 52310  
Houston, Texas 77502

METALLURGICAL LABORATORIES, INC.

By



1142 HOWARD STREET

• SAN FRANCISCO, CALIFORNIA 94103 •

AREA CODE 415 863-8575

**REPORT OF ANALYSIS**

Submitted by

Mr. David LeCount Evans  
1700 Royal Drive  
Reno, Nevada 89503

Date **October 4, 1971**Sample of **Mineral**

P. O. No.


Lab. No.

**9750**

SAMPLE MARK	Parts per Million			PERCENTAGES		Geo-chem
	Mercury	Arsenic	Copper			
A-1	1.1	5	30			
2	1.5	2	24			
3	2.0	1	24			
5	0.9	2	26			
7	0.7	1	26			
8	0.6	2	34			
B-1	0.4	1	26			
2	0.6	1	38			
3	1.8	1	30			
4	1.8	1	38			
5	1.4	1	28			
6	1.0	1	26			
7	0.6	1	26			
8	0.7	1	28			
C-1	0.6	1	24			
2	1.3	1	21			
3	20.0	1	26			

METALLURGICAL LABORATORIES, INC.

By



# METALLURGICAL LABORATORIES, INC.

CHEMISTS • ASSAYERS • SPECTROGRAPHERS


1142 HOWARD STREET • SAN FRANCISCO, CALIFORNIA 94103 • AREA CODE 415 863-8575

Mr. David LeCount Evans  
1700 Royal Drive  
Reno, Nevada 89503

Date November 29, 1971

P.O. No.

## INVOICE

LAB. NO.	SAMPLE MARK	
0087	E-7, 2-1, 2-2, 2-3, 2-4, 2-5, 3-1, 5-1, 5-2, 6-1, 6-2, 6-3, 6-4, 7-1, 7-2, 7-3, 7-4, 7-5, 9-2, 10-1	  20 Geo-chem Determinations for Mercury, Arsenic, Copper and Silver  \$100.00

19936

# METALLURGICAL LABORATORIES, INC.

CHEMISTS • ASSAYERS • SPECTROGRAPHERS

1142 HOWARD STREET • SAN FRANCISCO, CALIFORNIA 94103 • AREA CODE 415 863-8575

• Mr. David LeCount Evans  
1700 Royal Drive  
Reno, Nevada 89503

Date December 2, 1971

P.O. No.

## INVOICE

LAB. NO.

SAMPLE MARK

0139

Q-1 through Q-4

R-1 through R-4

S-1 through S-5

13 Geo-chem Determinations for  
Mercury, Arsenic and Copper

\$52.00

*Al  
Dec 8*

19972

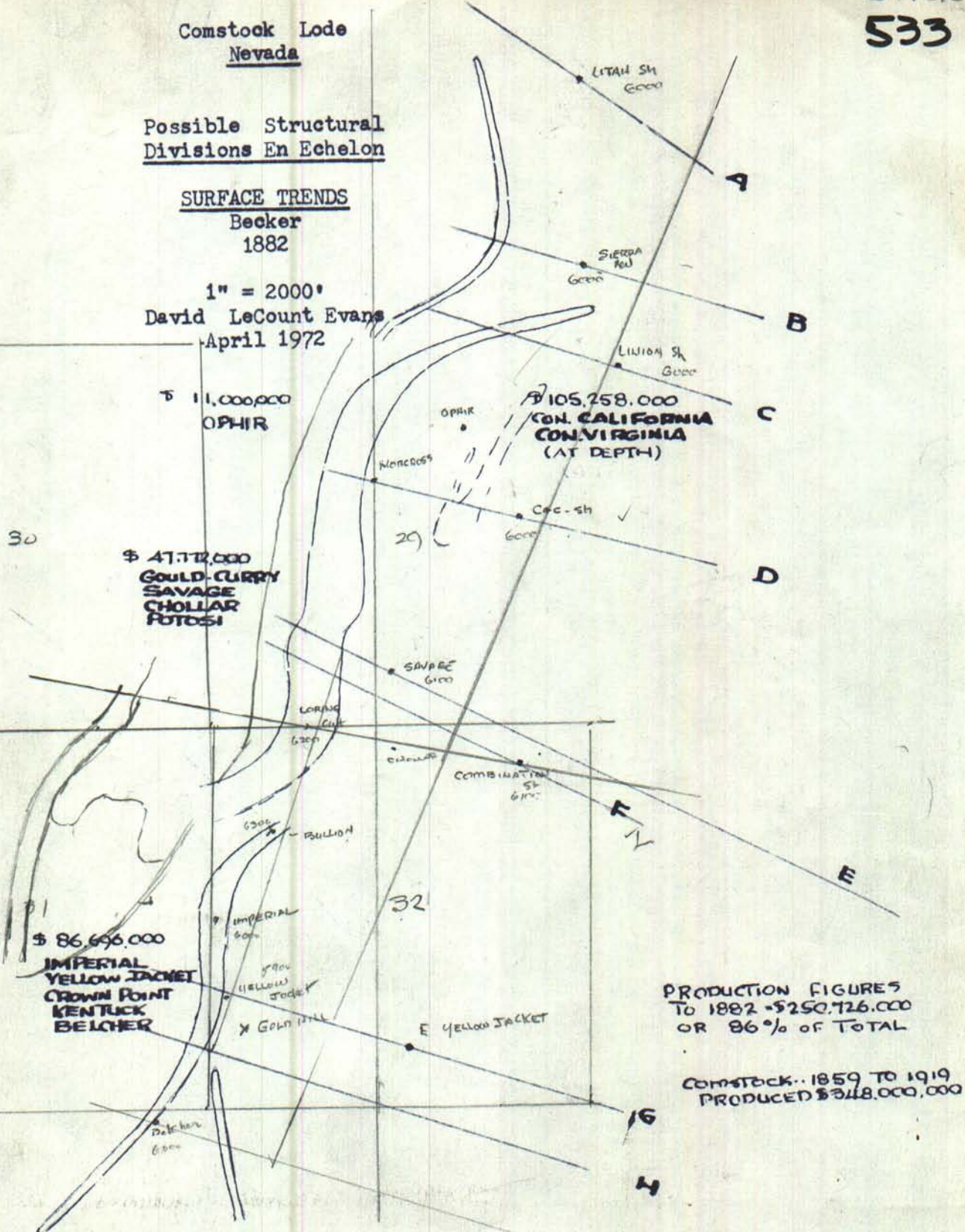
Comstock Lode  
Nevada

Possible Structural  
Divisions En Echelon

SURFACE TRENDS

Becker  
1882

1" = 2000'  
David LeCount Evans  
April 1972



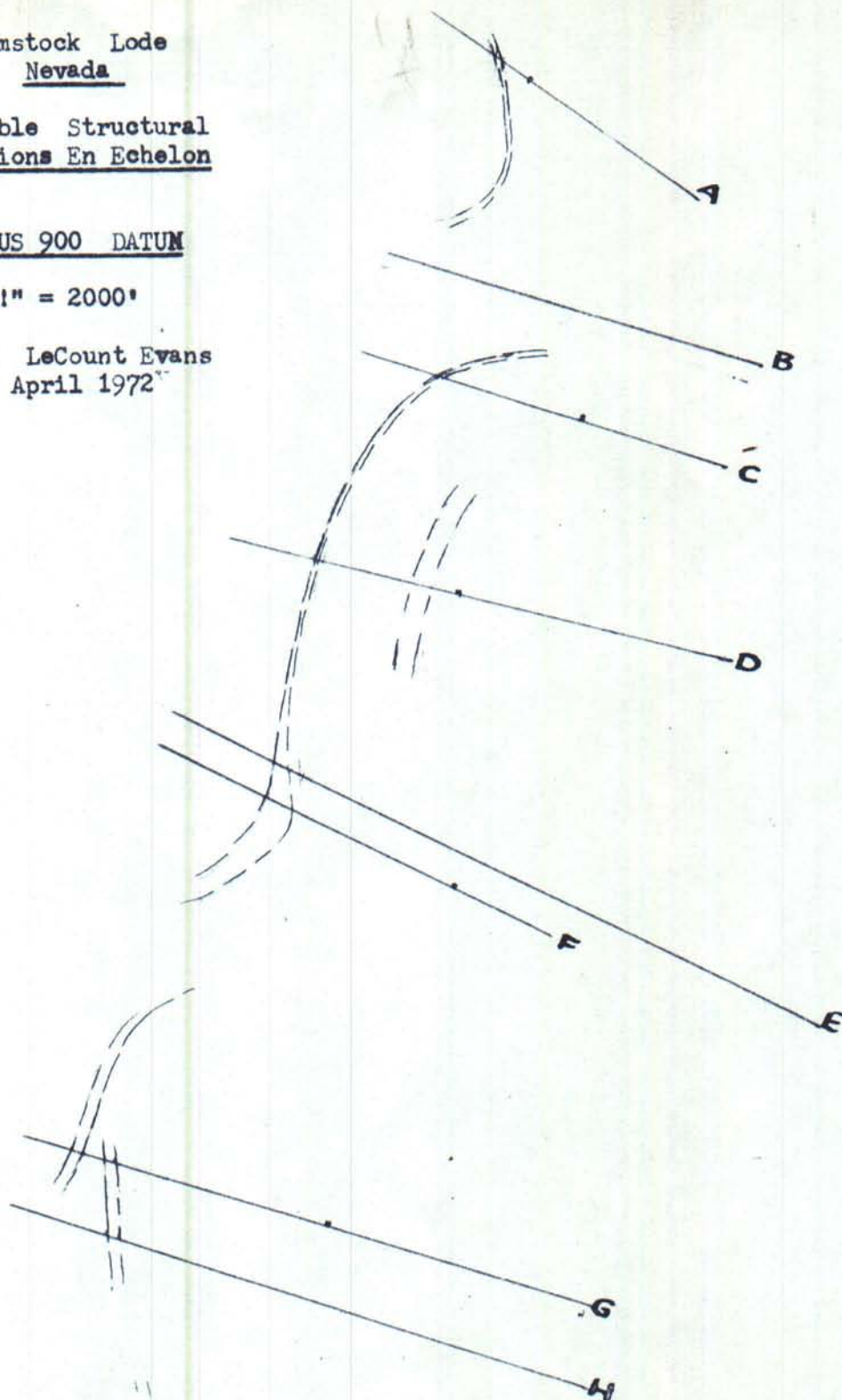
Comstock Lode  
Nevada

Possible Structural  
Divisions En Echelon

MINUS 900 DATUM

1" = 2000'

David LeCount Evans  
April 1972



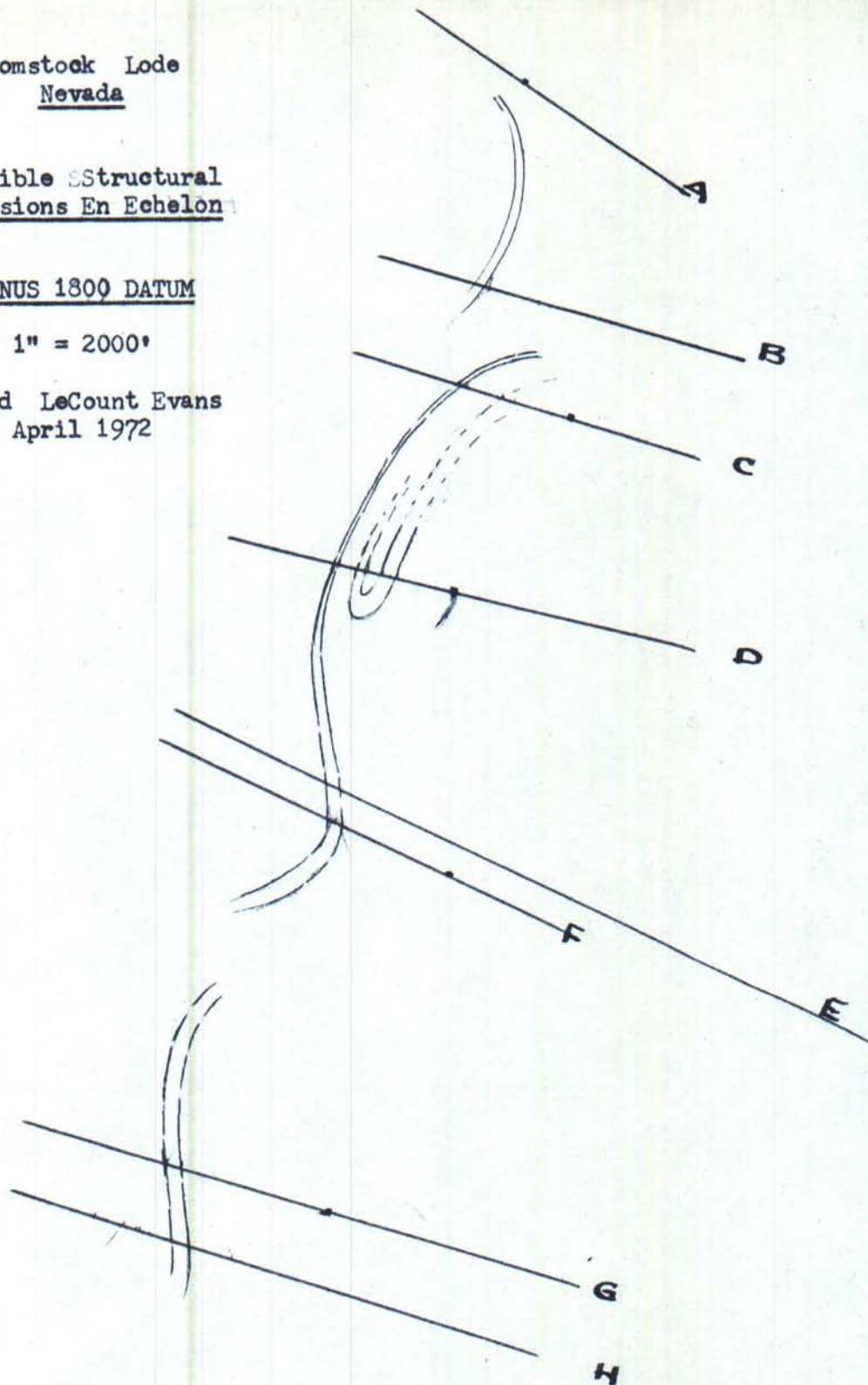
Comstock Lode  
Nevada

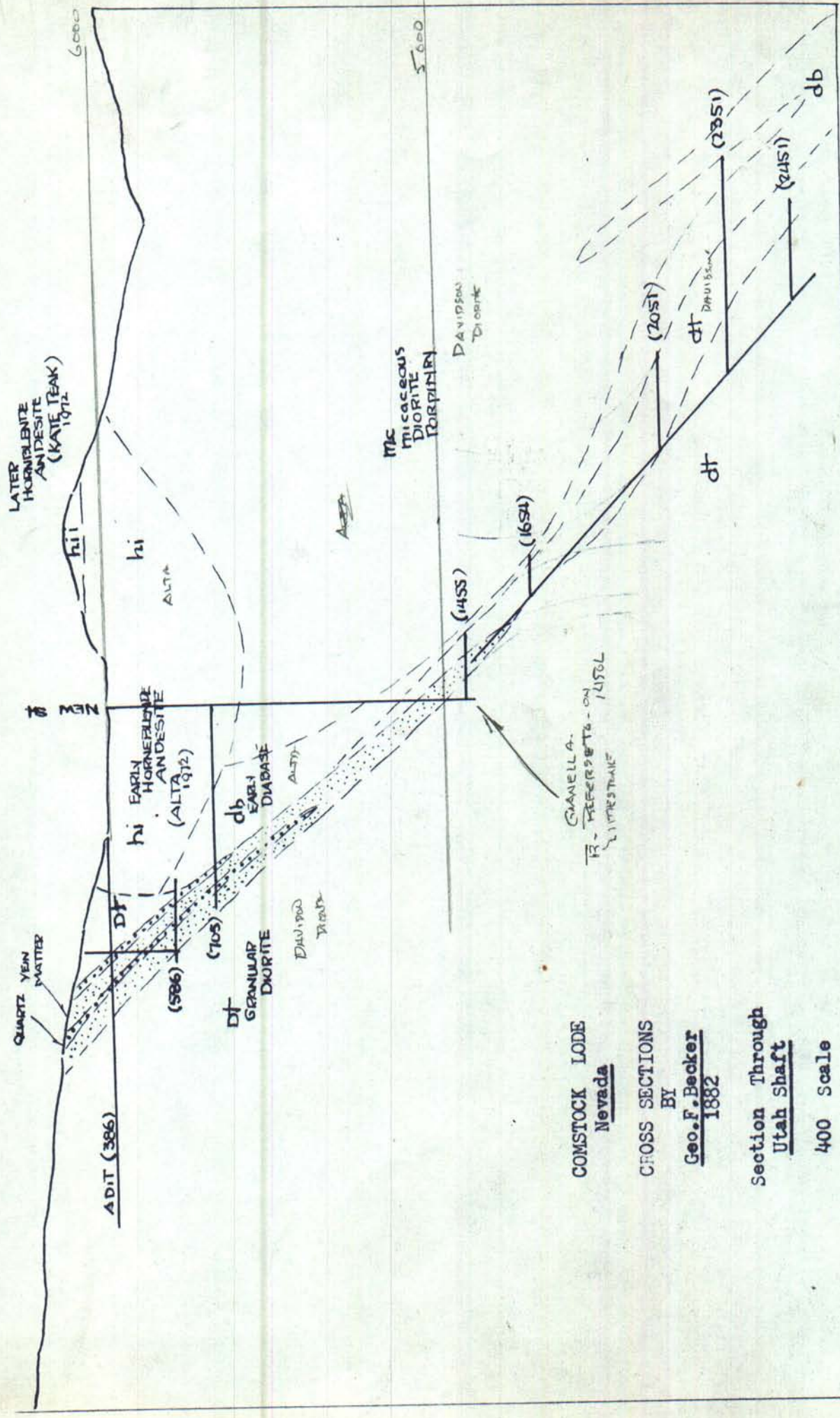
Possible Structural  
Divisions En Echelon

MINUS 1300 DATUM

1" = 2000'

David LeCount Evans  
April 1972

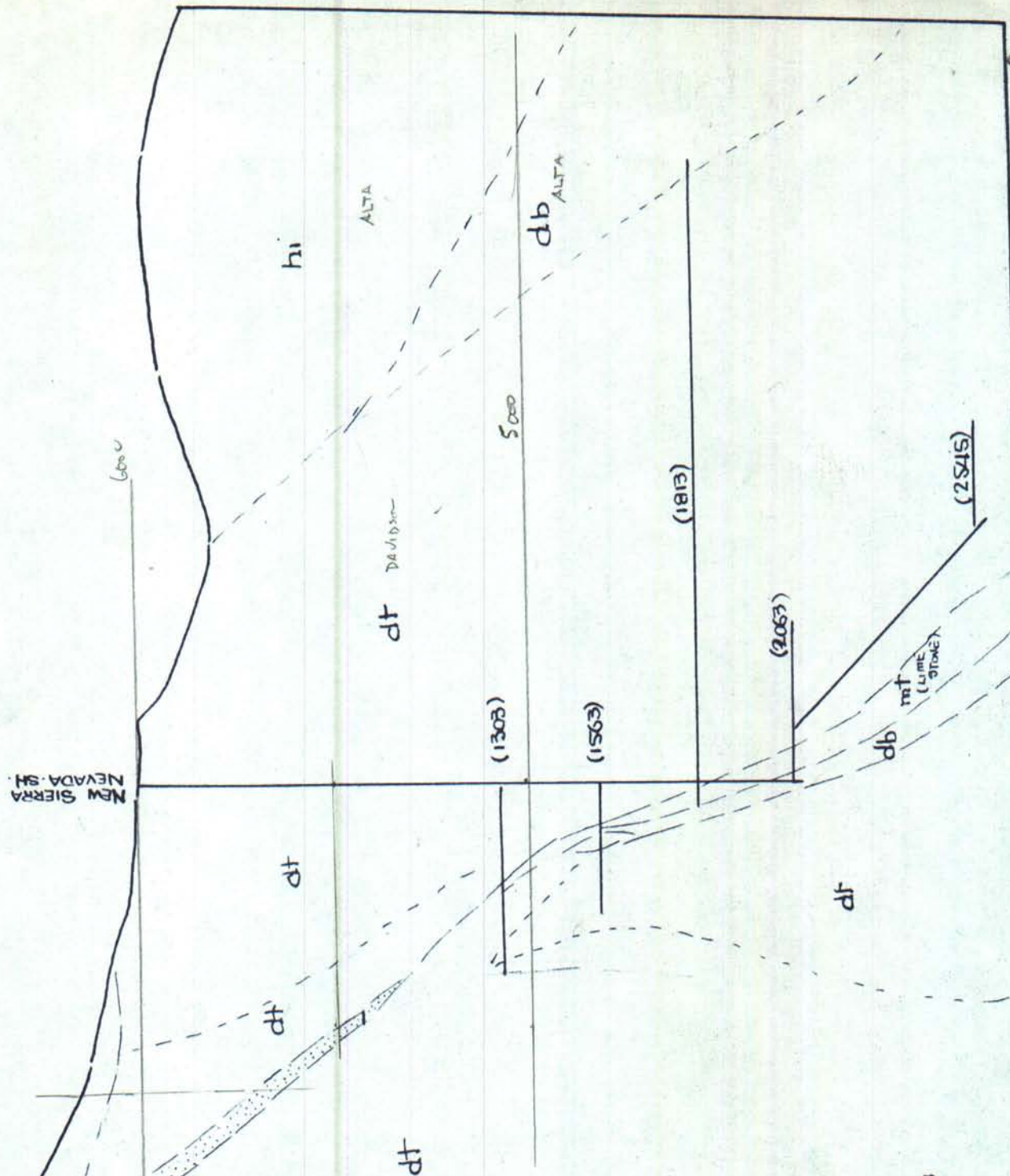




COMSTOCK LODGE  
Nevada  
CROSS SECTIONS  
BY  
Geo. F. Becker  
1882

Section Through  
Utah Shaft  
400 Scale

Reproduced by  
David LeCount Evans  
1972



COMSTOCK LODGE  
Nevada

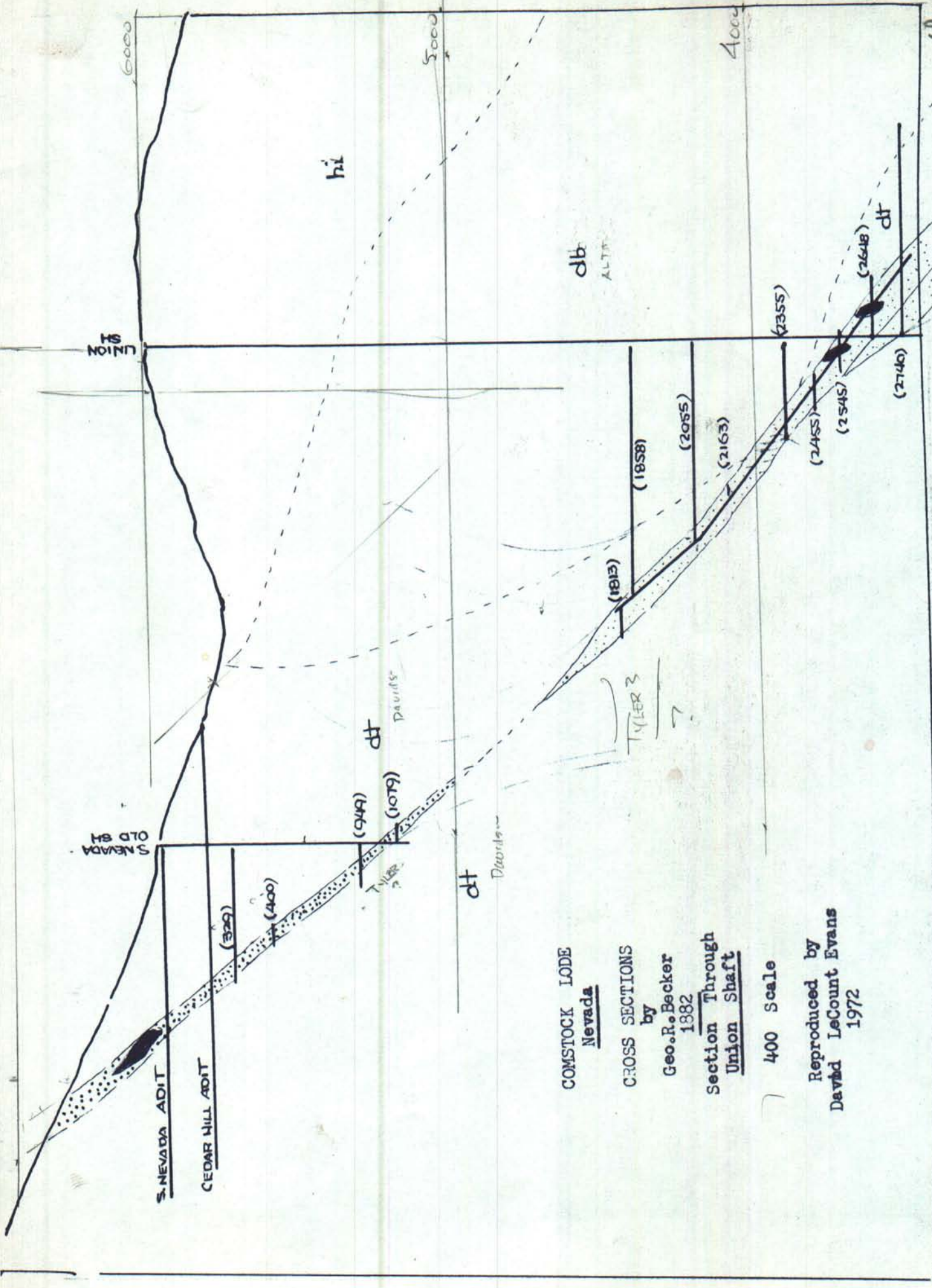
CROSS SECTIONS  
B Y

Geo. R. Becker  
1882

Section Through  
Sierra Nevada Sh.

400 Scale

Reproduced by  
David LeCount Evans  
1072



COMSTOCK LODGE  
Nevada

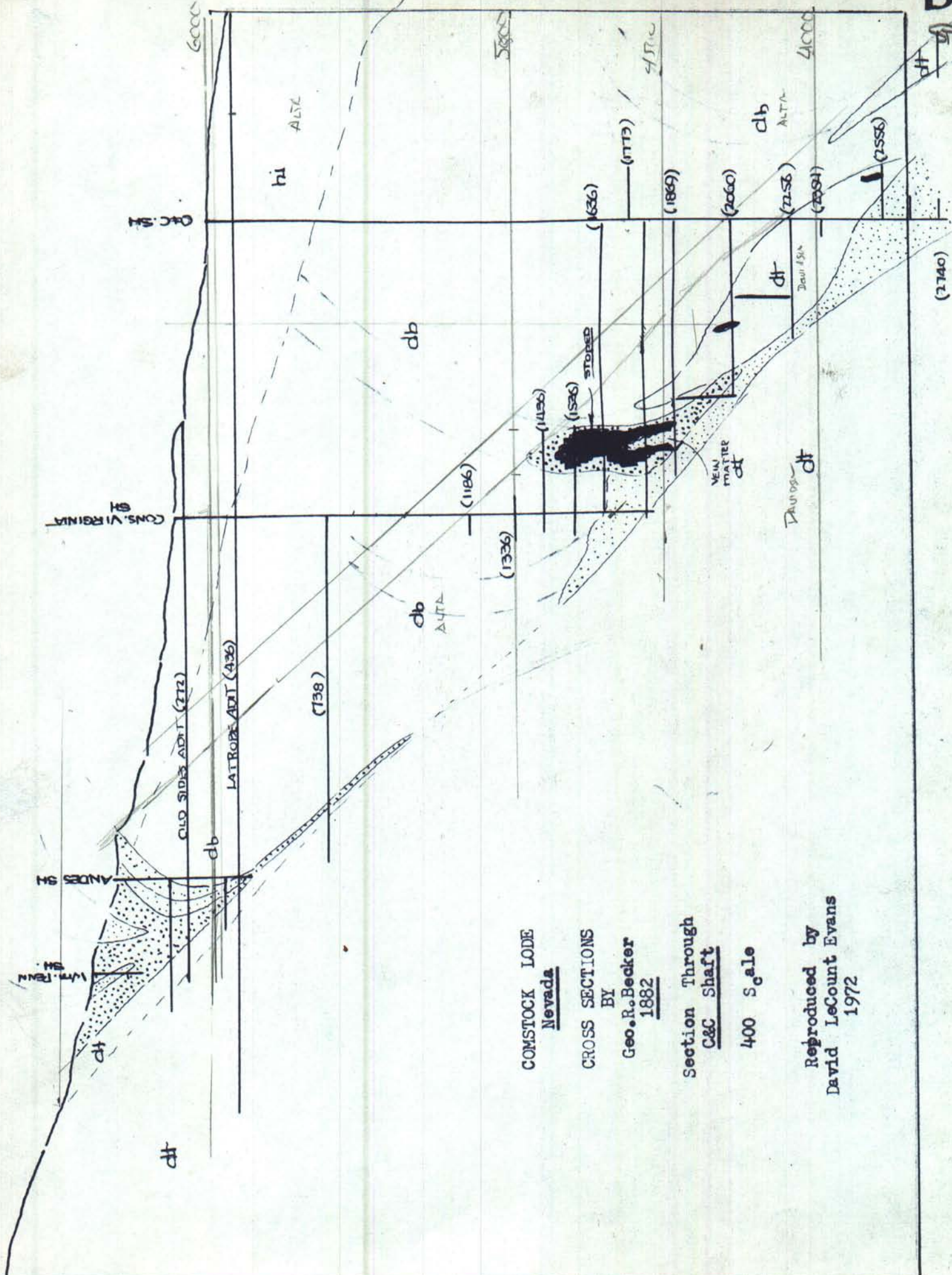
CROSS SECTIONS

by  
Geo. R. Becker  
1882

Section Through  
Union Shaft

400 Scale

Reproduced by  
David LeCount Evans  
1972



COMSTOCK LODGE  
Nevada

CROSS SECTIONS  
BY

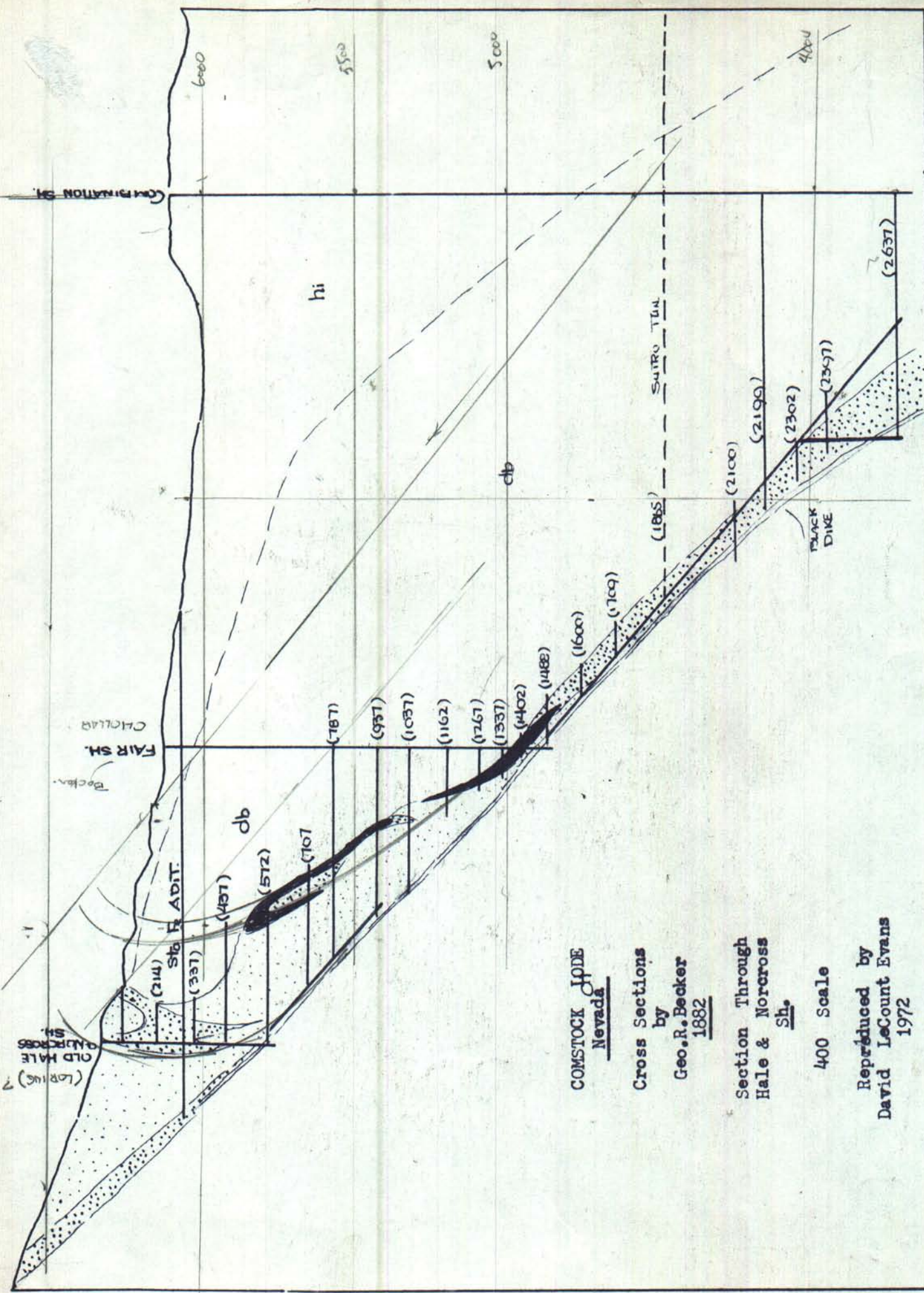
Geo. R. Becker  
1882

Section Through  
C&C Shaft

400 Scale

Reproduced by  
David LeCount Evans  
1972





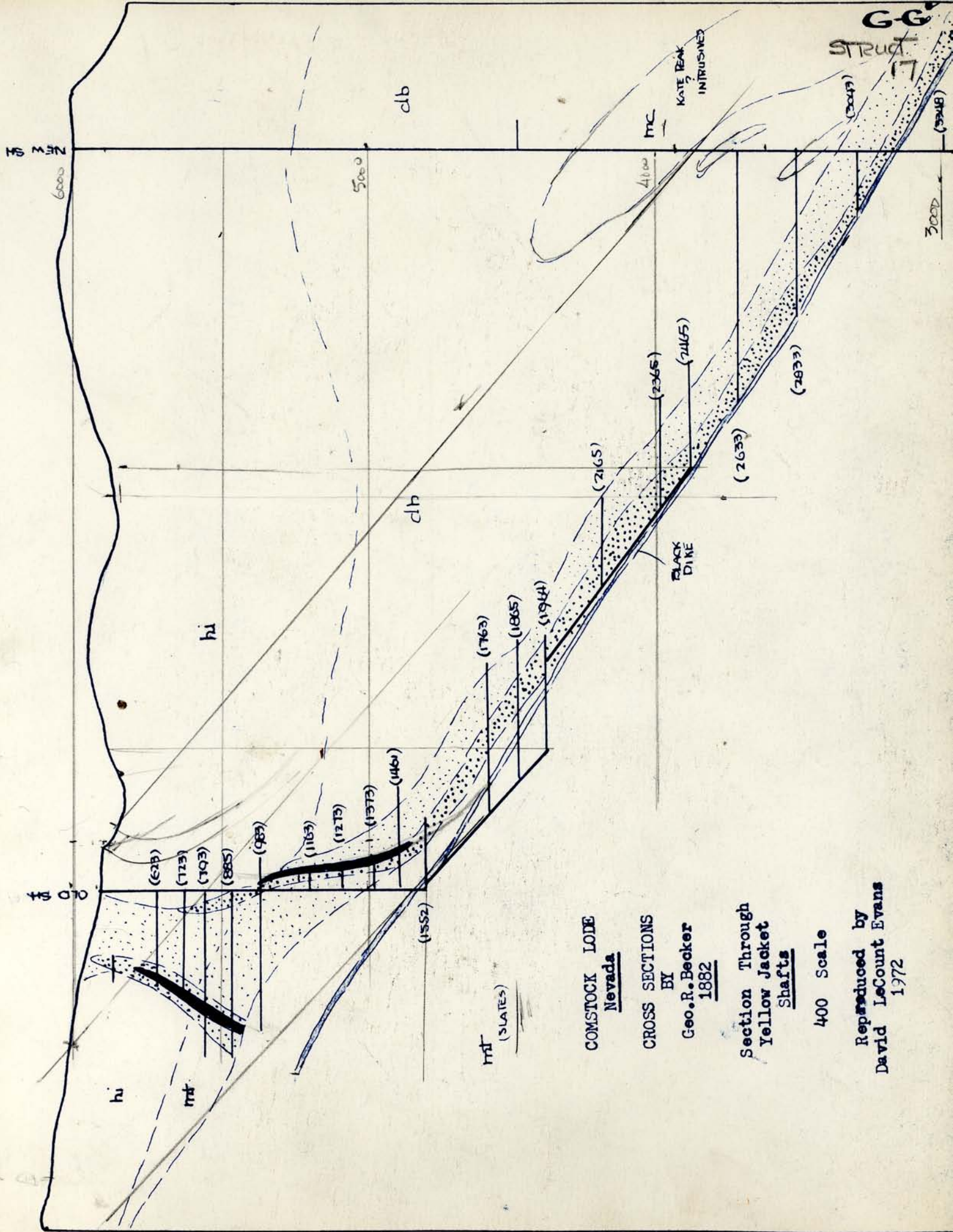
COMSTOCK LODE  
Nevada

Cross Sections  
by  
Geo. R. Becker  
1882

Section Through  
Hale & Norcross  
Sh.

400 Scale

Reproduced by  
David LeCount Evans  
1972



COMSTOCK LODGE  
Nevada

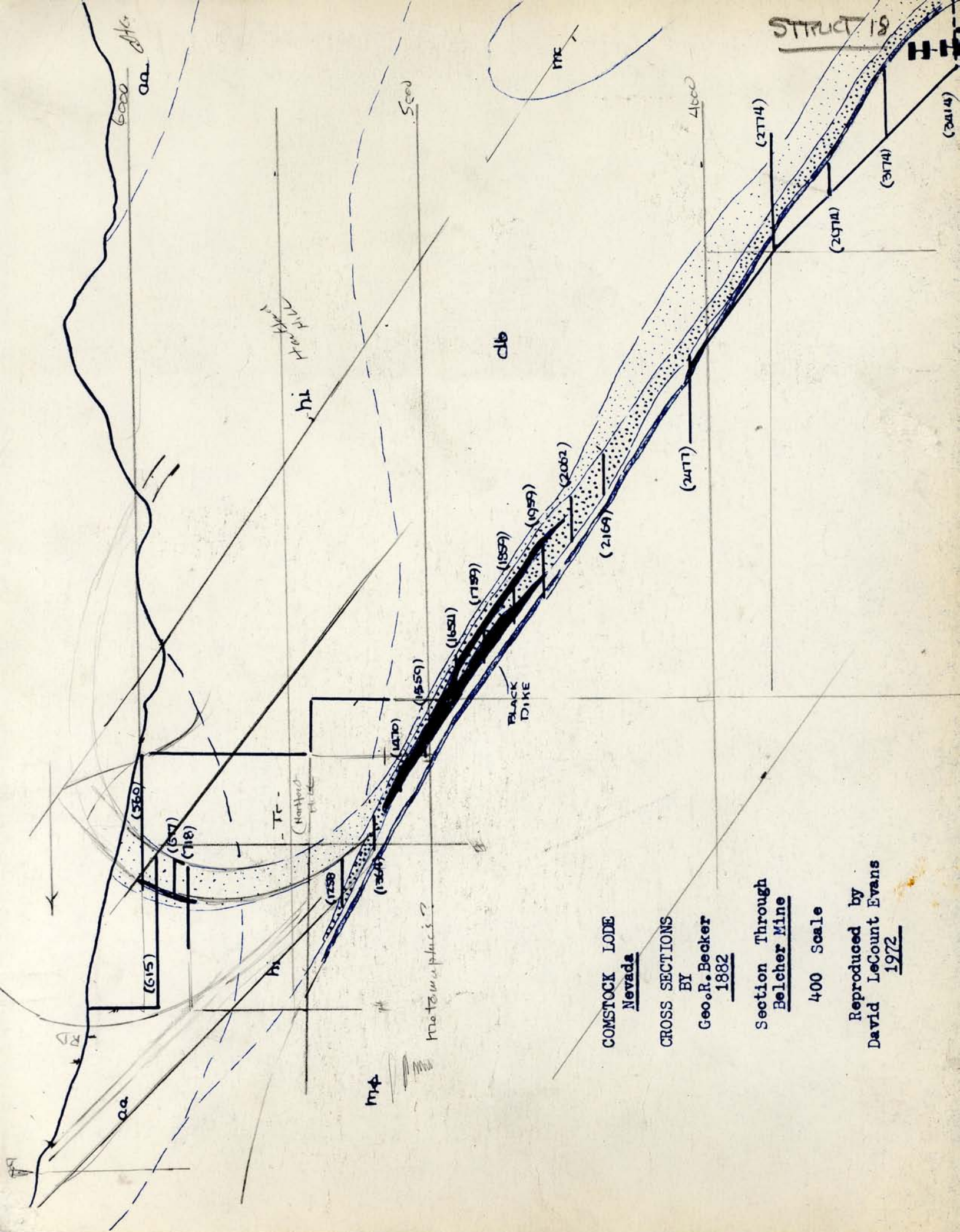
CROSS SECTIONS  
BY

Geo. R. Becker  
1882

Section Through  
Yellow Jacket  
Shafts

400 Scale

Reproduced by  
David LeCount Evans  
1972



COMSTOCK LODGE  
Nevada

CROSS SECTIONS  
BY  
Geo. R. Becker  
1882

Section Through  
Belcher Mine

400 Scale

Reproduced by  
David LeCount Evans  
1972

5500

II

1" = 100'

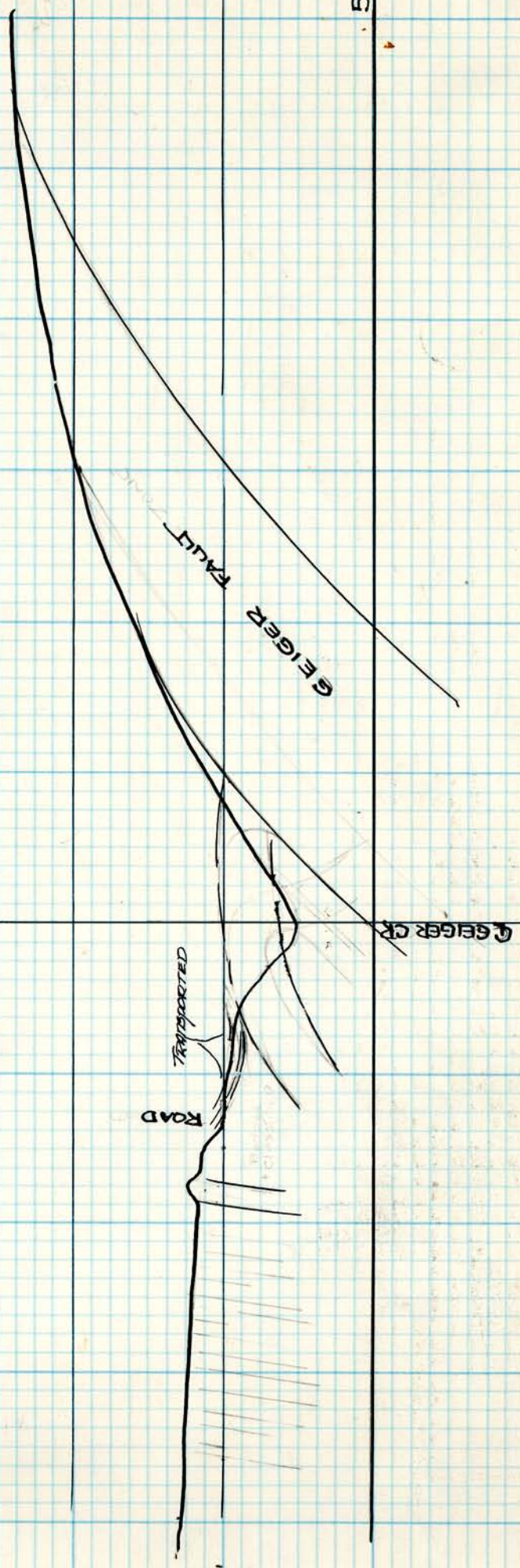
500'

5000

DEVANS

1" = 100'

FEB. 1972



DEAN'S  
1:100'  
FEB 1972

GEIGER FAULT

A

F. GEIGER CR.

ROAD

DRAW

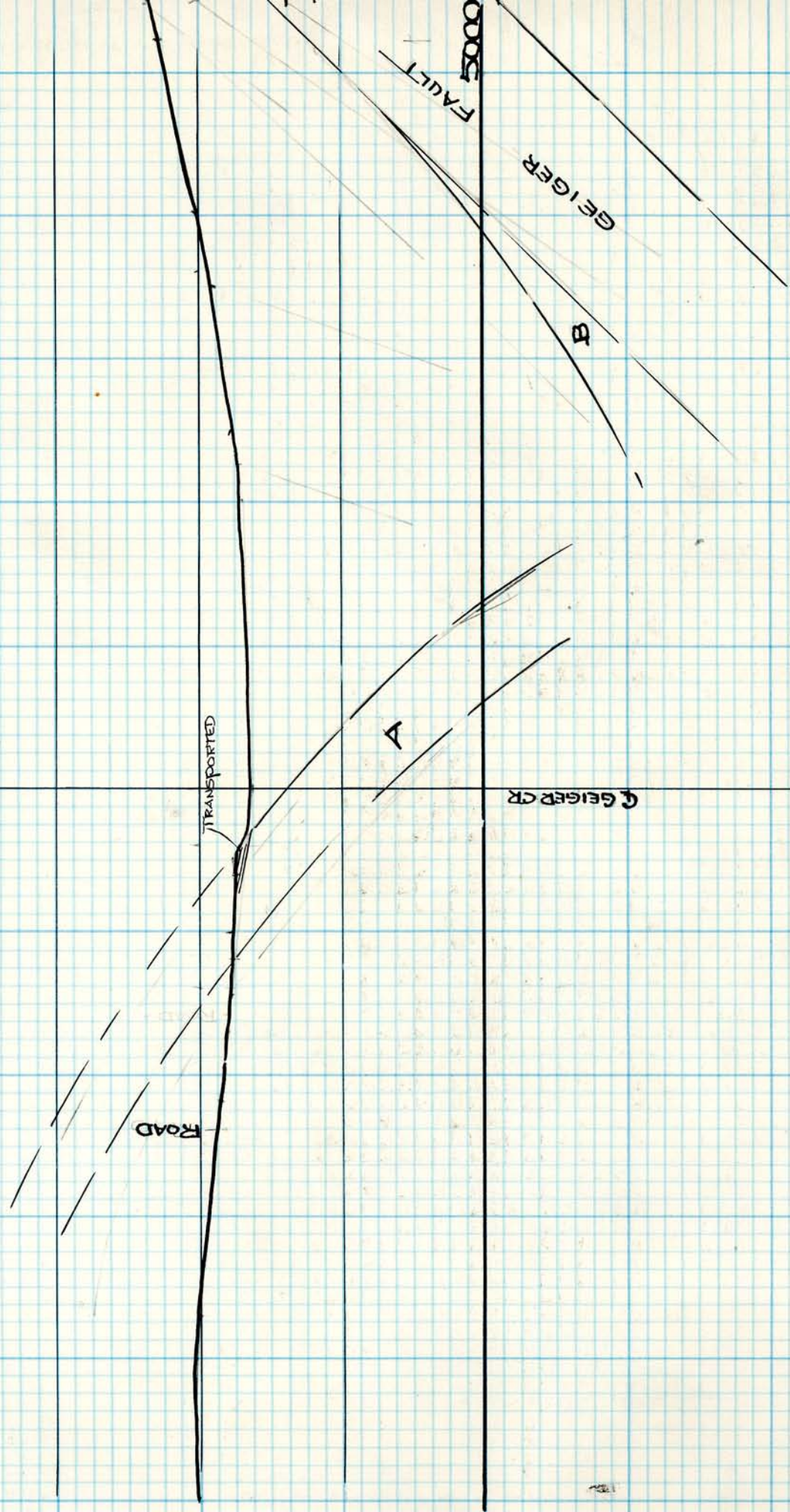
5500

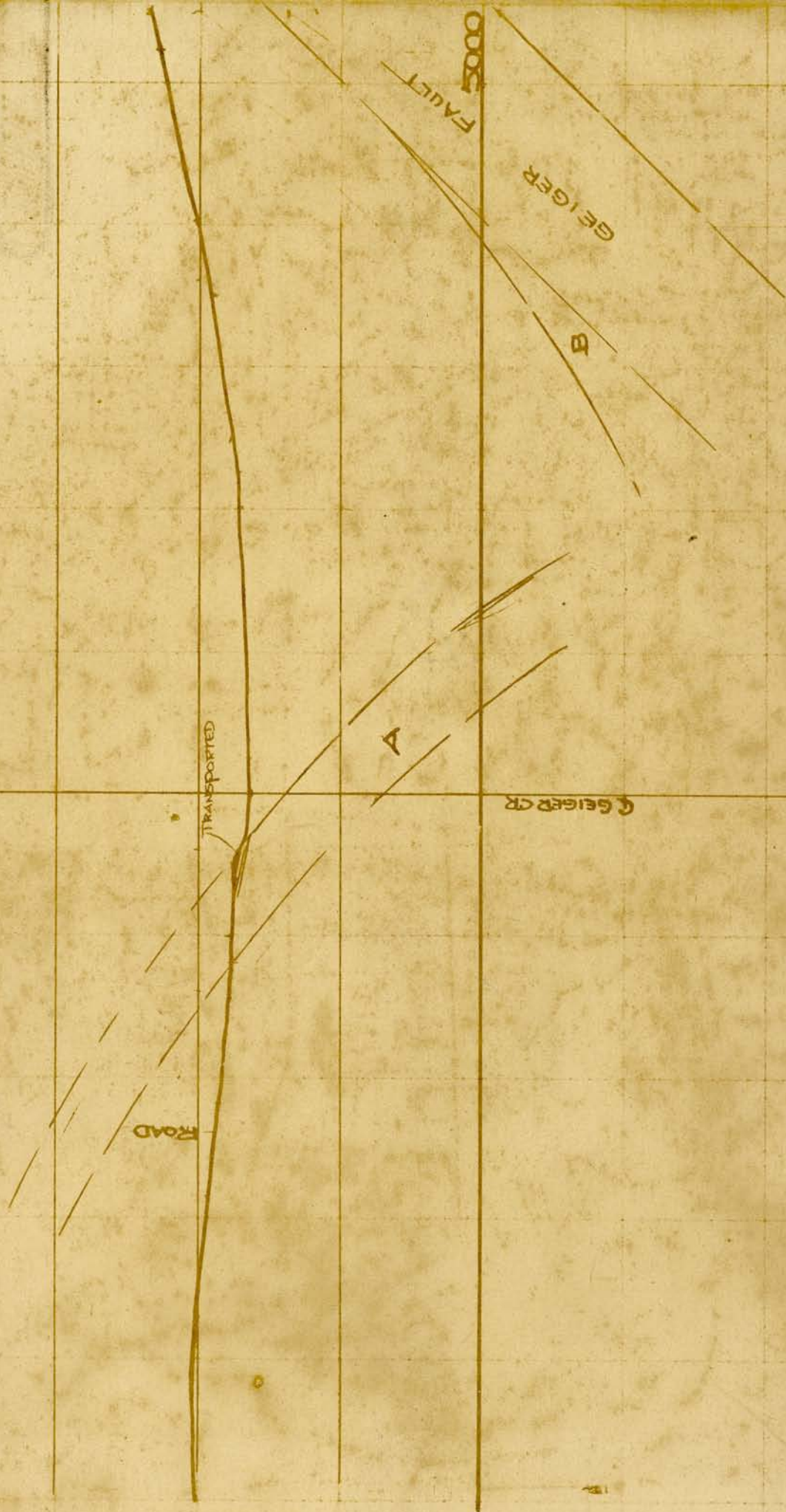
III

5500

IV

DEVANS  
1"=100'  
FEB 1972





5500

V

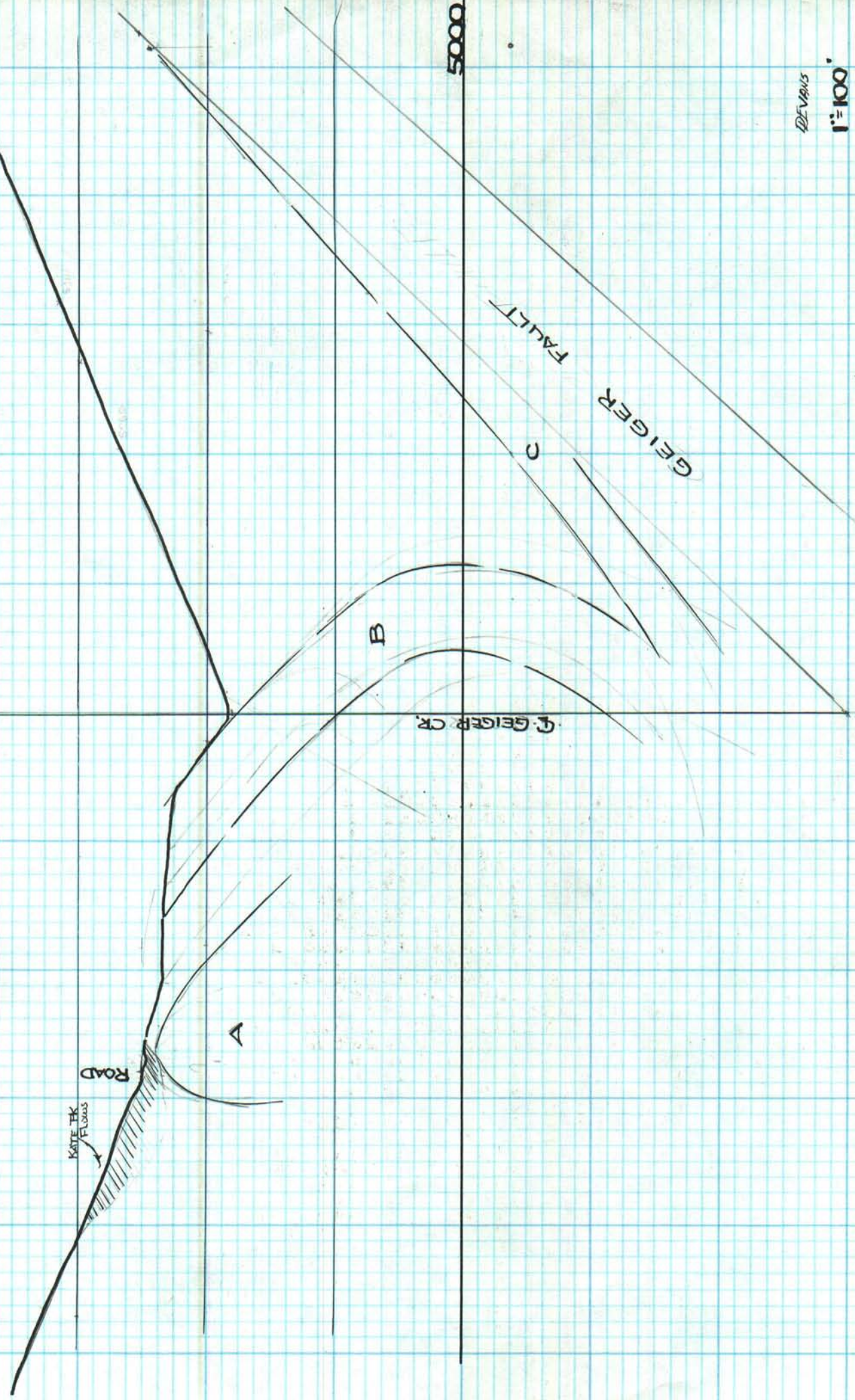
5400

5000

DE Vries

1" = 100'

FEB 1972



\$500

V

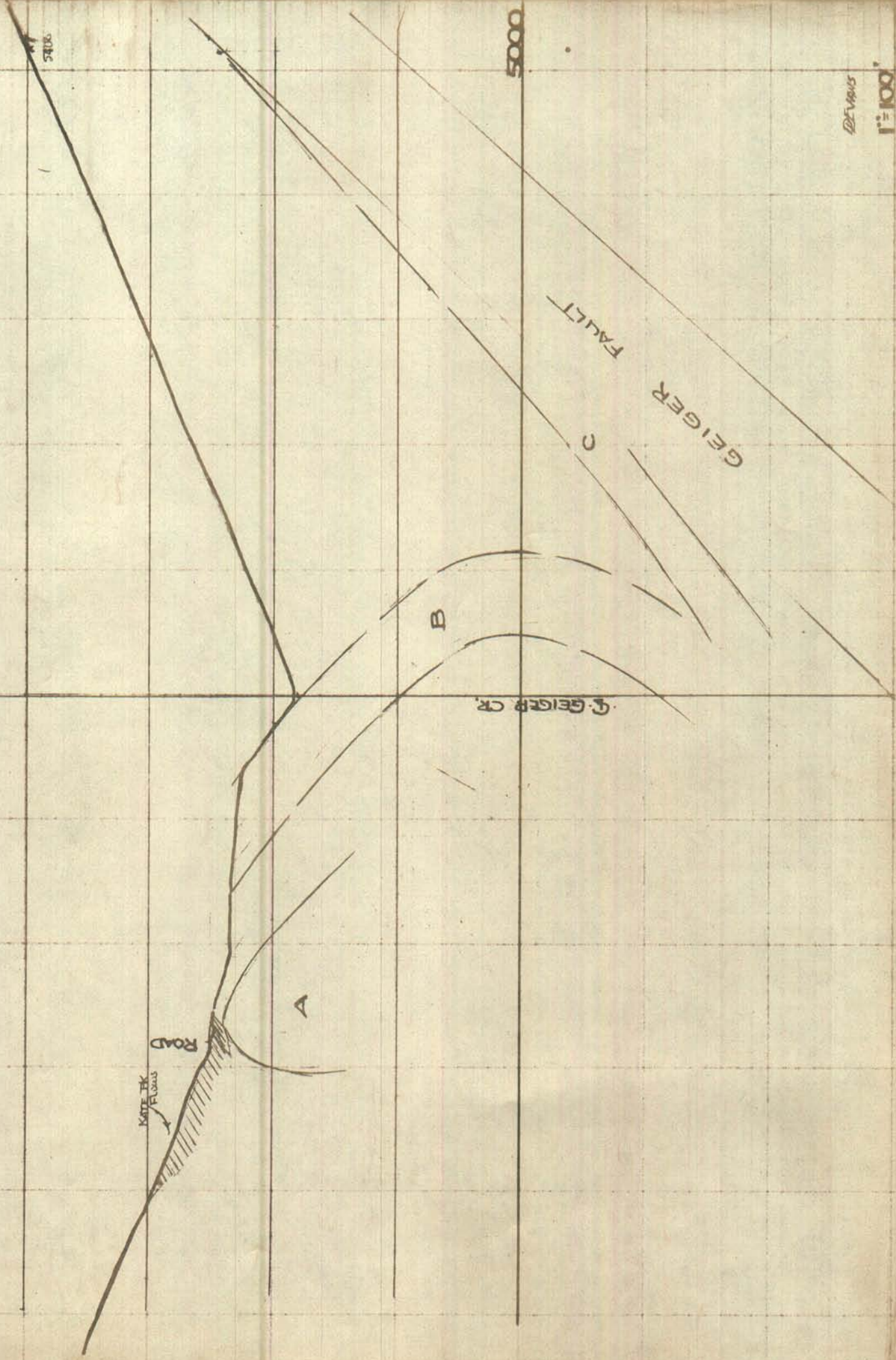
5418

5000

DE 1915

1"=100'

FEB 1917



**TEXAS GAS EXPLORATION CORPORATION**

First City National Bank Building  
P.O. Box 52310  
Houston, Texas 77052  
Phone: 713/222-9481



Division of Texas Gas  
Transmission Corporation

August 30, 1971

Mr. David Evans  
1700 Royal Drive  
Reno, Nevada 89503

Re: North Virginia City

Dear Dave:

To confirm our conversation of August 27 on the subject area, we will have Dale Armstrong of Salt Lake City check the various sections for claims and/or fee lands. I have given him your address and telephone number and he hopes to be in Reno the latter part of this week and I have asked him to give you a copy of his report.

After I have reviewed the results I will be in touch with you as to further investigations in the area.

Belen joins me in best regards to you and Kitty.

Sincerely,

Fred M. Schall, Jr.

FMS/fm

Sunday, September 5, 1971

Mr. Fred M. Schall, Jr.,  
Staff Geologist,  
Texas Gas Exploration Corporation,  
First National Bank Building,  
Houston, Texas, 77052.

Dear Fred:

I am leaving town at 5 AM on Tuesday, for purposes of looking over three gold possibilities in northwestern California. The chances are that I will be back in Reno on the 13th, and certainly not later than the 14th.

Inasmuch as it is planned to be in the Boondox and away from any permanent telephone, it has occurred to me that this letter is in order, and possibly will be of help.

As you know Dale Armstrong was in town on Thursday and Friday, and in that two days did an excellent job of assembling the information desired. Very much appreciated was the fact that he went out of his way to keep me completely posted on the results. This has made possible the enclosed plat of the immediate Geiger area; the other two areas in sections 5 and 6 in Twp. 17 N, Rge. 21 E, and sections 32 and 33 in Twp. 18 N, and Range 21 East, have not been drafted, since this is an holiday and I do not have access to Xerox services. The fact that both are Fee in the possession of one owner, would, perhaps, make a plat unnecessary.

My feeling is that what Dale has come up with, 'opens the door'. In the Geiger area, that zone of real interest we find open, and available for entry; this I have colored in solid yellow; the area, cross-hatched in yellow, is all fee acreage, probably available through negotiation, and desirable for protection and possible extension.

Concerning my map, bear in mind that such is a first reaction and open to adjustment. Note that I have covered the open zone with north-south arranged claims, totalling 15; the alternative was also tried, using east-west orientation, with a three claim-width, with widths of 450, 500, and 550; this arrangement totalled 17. The first approach is preferred since it is two less, and would be easier to locate and stake.

In the event one would wish to proceed with establishing claims, the following steps are listed:

Step #1: making locations: preferably at the center of each claim. Discovery monuments can be (a) a tree, 4" or more in diameter, cut off 3 feet above ground; (b) a rock mound atop a rock in place, also three feet high, (c) or a 4" x 4" post, 4½ long with one foot in the ground.

Siskon Corp  
is owned by APCO oil  
and Gas and by  
Lamedan of Midmore  
Okla.

Earl Smith Pres. of Siskon

I believe that this letter is far too long, but in rereading it, feel that it presents some food for thought.

Kitty, as I write, is enroute to St. Louis, and I am faced by about five weeks of having to go it alone, and I do not like being lonesome; nor do I like cooking for myself, and other arduous housekeeping tasks.

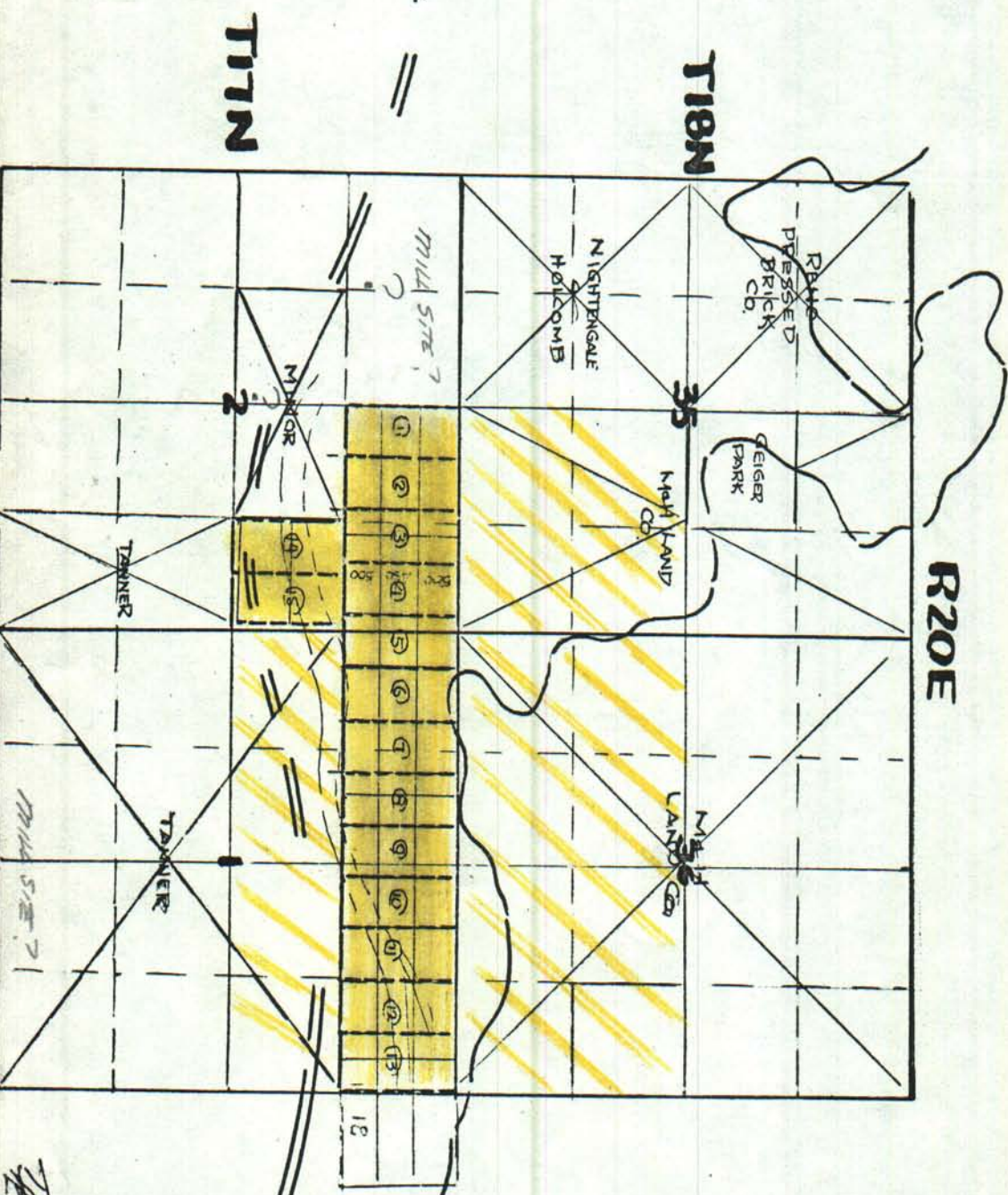
We both send out best to you and Belen.

Sincerely,

David LeCount Evans

DAVID LE COUNT EVANS  
 COUNTY GEOLOGIST  
 1711 E. 1st AVE.  
 TULSA, OKLA 74101  
 PHONE 747-4101  
 RENO, NEVADA 89503

IN 531  
 MINERALS  
 OWNED BY  
 ALCAHATE



T17N

T18N

R20E

# DAVID LE COUNT EVANS

CONSULTING GEOLOGIST

1700 ROYAL DRIVE

TELEPHONE (702) 747-4101

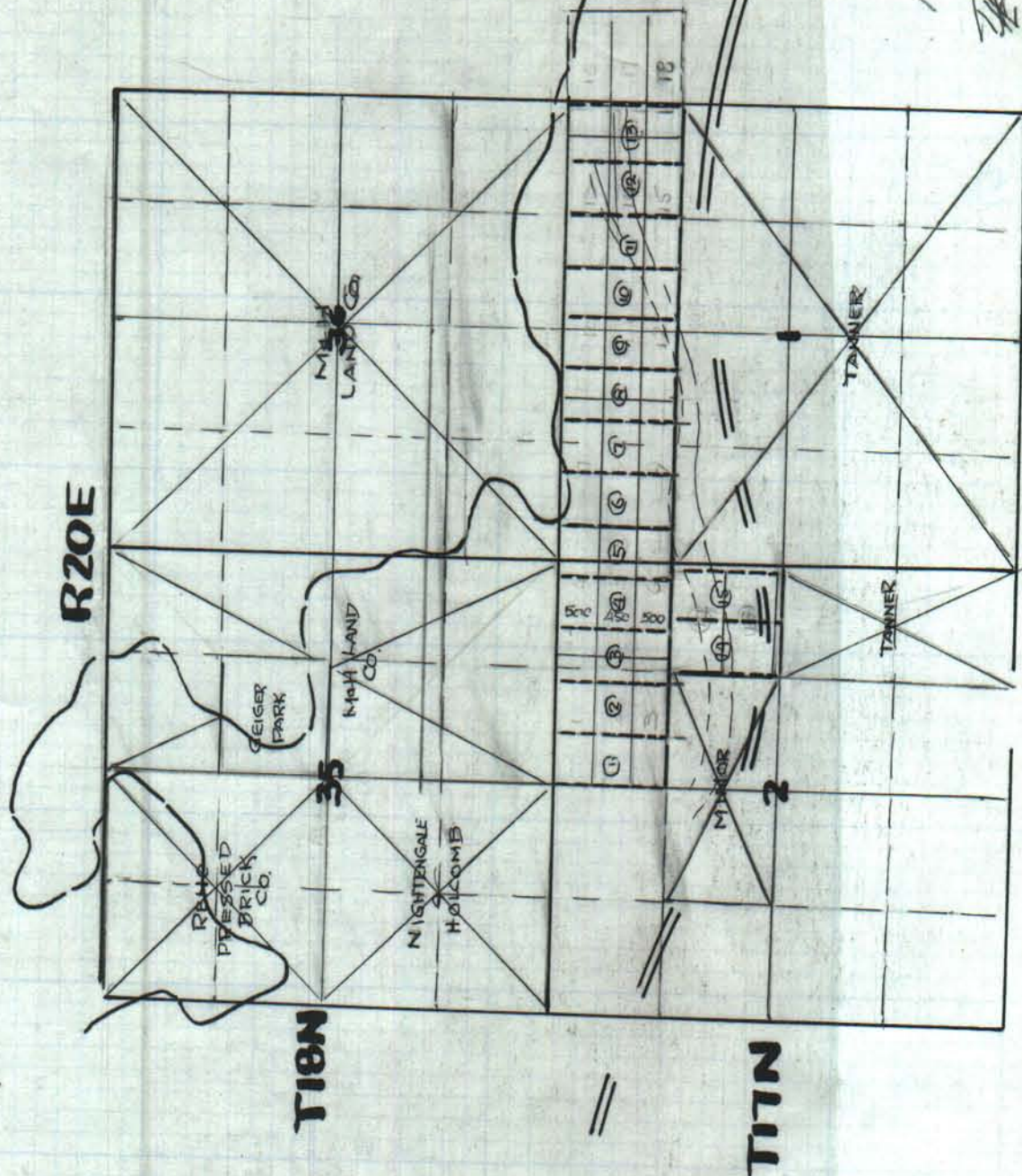
RENO, NEVADA 89503

IN. 531

MINERALS  
OWNED BY  
ATCARBATE

1"=2000'

Dr. 9/2/71



NEVADA MINING ASSOCIATION, INC.

SUITE 602 • ONE EAST FIRST STREET  
RENO, NEVADA 89505

PAUL GEMMILL  
EXECUTIVE SECRETARY

POST OFFICE BOX 2498  
TELEPHONE 323-8575

J. C. KINNEAR  
Honorary President

BOARD OF DIRECTORS

W. H. WINN, President  
ROBERT W. GATES, 1st Vice President  
C. H. TOLL, 2nd Vice President  
H. R. BURCH  
D. M. DUNCAN  
JOHN R. HARMON  
REX R. LLOYD  
J. D. McBETH  
A. E. SHIELL

July 6, 1971

To: MEMBERS OF NEVADA MINING ASSOCIATION, INC.

With reference to A.B. 766, we are enclosing the following  
for your information:

Letter, dated June 9, 1971, from the Office of the  
Solicitor, United States Department of the Interior  
to the Assistant United States Attorney.

Letter, dated July 1, 1971, from the Office of the  
Attorney General, State of Nevada, to the Chairman  
of Nevada County Recorders.

  
Paul Gemmill

C  
O  
P  
Y

United States Department of the Interior  
Office of the Solicitor  
Room 4127  
Federal Building - U.S. Courthouse  
300 Booth Street  
Reno, Nevada 89502

C  
O  
P  
Y

June 9, 1971

Mr. Lawrence Semenza  
Assistant United States Attorney  
Room 5439  
Federal Building - U.S. Courthouse  
300 Booth Street  
Reno, Nevada 89502

Dear Mr. Semenza:

You referred to me the enclosed letter of Nevada State Inspector of Mines Harry E. Springer asking you if the recently enacted Nevada AB-766 "would have the apparent acquiescence and sanction of the United States government in accordance with Federal Mining discovery and location laws?" It is well established that a State may legislate with respect to the location and maintenance of mining claims on Federal lands, subject to mining location where the Federal Government has not legislated thereon, by law or regulation, or to the extent that the State legislation is not in conflict with the Federal mining laws or mining regulations. I find nothing in the revisions of the Nevada mining laws, as enacted by AB-766, which conflicts with the Federal mining laws and/or regulations.

The revisions of the Nevada mining laws, as enacted by AB-766, provide for the filing with the county recorder of maps and other documents concerning mining claims; supplying new specifications for claim markers; requiring certain written and recorded information regarding the resumption of assessment work after failure to do so; penalty for willfully and knowingly making a false material statement on the location certificate or map required by the law; and adjusting filing fees.

The United States mining laws provide specifically that local laws shall govern with respect to "the location, manner of recording, amount of work necessary to hold possession of a mining claim", subject only to certain requirements as specified in the Federal law. See 30 U.S.C. sec. 28. The Act of September 2, 1958 (72 Stat. 1701; 30 U.S.C. sec. 28-1) specifies what shall be included in the "annual assessment report" required to be recorded in the local county office. The United States mining laws have been construed by many court decisions to mean that a State may legislate with respect to the location and maintenance of mining claims on Federal lands, subject to mining location, where the Federal Government has not legislated thereon, by law or regulation, or to the extent that the State legislation is not in conflict with the Federal mining laws and/or mining regulations. See 30 U.S.C.A. 28, Notes 61 et seq.

I find nothing in the revisions of the Nevada mining laws, as enacted by AB-766, which conflicts with the Federal mining laws or regulations (43 CFR, Parts 3840 et seq.). However, it should be noted that the Nevada mining laws provide that unless a mining claim is located and

recorded in accordance therewith it shall be "absolutely void". The Department of the Interior has held that the Federal Government may not "void" a mining claim merely because notice thereof was not recorded or that it had not been staked or monumented in accordance with State law. The Department has held that a failure to comply with State laws as to posting or recording notices of location, staking or monumenting claims, or sinking discovery shafts "would be material only in a proceeding where adverse claimants to the same land are endeavoring to establish the superiority of their respective claims to the possession of the ground in conflict."

The Interior Department "voids", by appropriate proceedings, a mining claim only for the failure of the mining claimant to perfect his claim by making a "valid discovery" within the limits of the claim, for the claimant's "abandonment" of a claim, or because the land was not subject to mining location when the claim was located. The failure of a mining claimant to comply with the Nevada laws on "staking or monumenting claims", "posting", "recording notices of location", "failure to do the annual assessment work" (unless such continued failure amounts to abandonment), "sinking discovery shafts", or "filing the map" would not "void" the claim insofar as the Federal Government is concerned. However, such failure may "void" the possessory right and title of the defaulting claimant and subject the land to a new location by another claimant. Any controversy as to which claimant is entitled to the possession of the claim would have to be settled by the local courts.

Mr. Springer's letter and the enclosures are returned herewith.

Sincerely yours,

/s/OTTO AHO  
Field Solicitor, Reno

Enclosures

C

O

P

Y

ROBERT LIST  
Attorney General

State of Nevada  
OFFICE OF THE ATTORNEY GENERAL  
Supreme Court Building  
Carson City 89701

C

O

P

Y

July 1, 1971

Mr. Gary L. Barton, Chairman  
Nevada County Recorders  
Post Office Box 1305  
Hawthorne, Nevada 89415

Dear Mr. Barton:

This is in reply to your inquiry of May 26, 1971 requesting an interpretation of Nevada Mining Law (A.B. 766).

The questions you propose are as follows:

1. What is the scope of responsibility of county recorders in implementing A.B. 766 (Chapter 680, 1971 Statutes of Nevada)?
2. What are the specific requirements for charging fees?
3. What must be filed to have a legal recording of a certificate of location?
4. Where does responsibility lie for the county claim map?

The county recorder's responsibility under the new law is essentially unchanged from that prior to this law. The recorder is obligated to see that the proper fee is tendered with two copies of the location certificate which appears on its face to meet the requirements of NRS 517.050, and two copies of a map that appears on its face to meet the requirements of NRS 517.030.

The recorder has no obligation to verify the truth of any statement made on a location certificate or verify the accuracy of any location map. On the location certificate the recorder should merely check to see that name of the claim, name and address of the locator, date, et cetera are on the location certificate. On the location map the recorder should merely check to see that it is identified and that it shows the township, range and section or if the land is unsurveyed, a statement to that effect in lieu of the section number. Recorders should also advise the locators that if the map does not properly set forth the boundaries and location of their claims, they are not in compliance with the statute. The county surveyor will notify the locator if the recorded map does not comply with the statute.

The recorders have no responsibility for preparation of the county claim map beyond the requirement that they forward the one copy of the recorded maps and certificates of location to the county surveyor. In the event there is no county surveyor, the maps and certificates should be submitted to the county commissioners until they appoint a surveyor as required by NRS 255.040 and 245.170 as follows:

NRS 255.040 reads as follows:

"Vacancies in the office of county surveyor shall be filled as in the case of other county officers."

NRS 245.170 reads as follows:

"When any vacancy shall exist or occur in any county or township office, except the office of district judge and county commissioner, the board of county commissioners shall appoint some suitable person, an elector of the county, to fill such vacancy until the next ensuing biennial election."

The fees that recorders are required to charge are chargeable upon filing of the certificate of location and location map as required by NRS 517.030. The fees to be charged are as follows:

- |                             |         |           |                       |
|-----------------------------|---------|-----------|-----------------------|
| 1. Location of Lode Claim   | \$15.00 | per claim | NRS 517.040           |
| 2. Relocation of Lode Claim | \$20.00 | per claim | NRS 517.080           |
| 3. Location of Placer Claim | \$ 1.00 | per acre  | NRS 517.100           |
| 4. Location of Mill Site    | \$15.00 | per claim | NRS 517.140 & 517.040 |
| 5. Location of Tunnel Right | \$15.00 | per claim | NRS 517.170 & 517.040 |

There is no statutory requirement for an additional fee to be charged for filing assessment maps required pursuant to NRS 517.230. It should also be noted that the fees required by A.B. 766 are in addition to the customary recording fees charged by recorders.

In order for a locator to perfect a valid location pursuant to the new state law, he must in addition to the on-site work required file two copies of the certificate of location, two copies of a map meeting the requirements of NRS 517.030 and the proper fee as above noted. Anything offered for recording that does not fully comply with this should not be accepted by recorders for the purpose of complying with the mining laws.

The county mining claim map is clearly the sole responsibility of the county surveyor as provided in NRS 255.110, subsection 1 (d) as follows:

"Obtain maps of mining claims, mill sites and tunnel rights filed with the county recorder and prepare a county mining claim map which shall accurately reflect the location of all such claims."

If the county surveyor refuses to perform his duties, there is a statutory penalty in NRS 255.140 for neglect of duties, as follows:

"Any county surveyor who shall fail or refuse to perform any of the duties required of him by this chapter shall be fined by any court of competent jurisdiction in a sum not exceeding \$500."

The county commissioners are required to provide compensation to the county surveyor for duties he is required to perform under NRS 255.060 which reads as follows:

"The board of county commissioners shall allow to each county surveyor fair and reasonable compensation, in lieu of salary, in connection with each survey order by the board, or for such other services performed by

him for the county, when he has been authorized to perform the same."

It is the intent of A.B. 766 that it generate adequate funds to sustain its administration, however, its fee requirements are specific and the services demanded of the county are specific. If there is a disparity between the income derived and the expenses incurred it will inure to the county, be it an asset or a liability.

If location maps are submitted for recording which do not "properly set forth the boundaries and location of his claim" as required by NRS 517.030 and NRS 517.040, then the surveyor should so notify the locator. Even though the locator has his map in the record, he has not complied with the statutes where the map does not "properly set forth the boundaries and location of his claim". It is intended that the location map be such that the surveyor can plot the claim on the county mining claim map.

If this office can be of further service to you please call.

Respectfully,

ROBERT LIST  
Attorney General

By /s/Julian C. Smith, Jr.  
Deputy Attorney General

JCS/hh

cc: All County Recorders  
All District Attorneys  
All Surveyors

NEVADA BUREAU OF MINES AND GEOLOGY  
UNIVERSITY OF NEVADA, RENO

PN 71-53  
October 10, 1971

(Pollin: 784-6691)

FOR IMMEDIATE RELEASE

#### STATE MINES BUREAU PROVIDES GUIDELINES FOR MAPPING MINE CLAIMS

"Guidelines for Preparing Mining Claim Maps Required by the New Nevada Mining Claim Laws," a leaflet designed to provide assistance in making mining claim maps under new laws set down by the recent Nevada Legislature, has been issued by the Nevada Bureau of Mines and Geology, University of Nevada, it was announced this week.

The guidelines are intended to be used in conjunction with Assembly Bill 766, the actual law, and an earlier pamphlet, "Questions and Answers Concerning the New Nevada Mining Claim Laws," released by the Nevada Bureau of Mines and Geology in July.

The new one-sheet publication explains 16 essential points to be noted by map makers before filing location claims with a County Recorder. It is being offered by the State Bureau to assist claim locators in preparing maps which properly set forth the boundaries and location of their claims.

The Bureau points out that a claim map must be accurate so that a County Surveyor can plot it on the County's master claim map, which is also now required by law. Once the master map has been compiled to include all available information on mining claims in a County, it will be useful to both the individual and the State. Among other things, it will help to keep track of where principal mineral exploration is being conducted and prevent litigation resulting from unintentional overlap of claims.

Copies of the guidelines leaflet are available on request from the Nevada Bureau of Mines and Geology, University of Nevada, Reno 89507.

*Handwritten notes:*  
Floodman  
4th Floor  
UNIV  
Federal  
Bldg  
78

# GUIDELINES FOR PREPARING MINING CLAIM MAPS REQUIRED BY THE NEW NEVADA MINING CLAIM LAWS

This leaflet has been prepared to provide a detailed checklist of the things that are required of maps filed with Nevada County Recorders to perfect mining claim locations under the new Nevada statutes.

The problem that we hope to avoid with these guidelines is this: the statutes require that the claim locator's map shall "...properly set forth the boundaries and location of his claim," and the statutes also require that the County Surveyor, using these maps, shall "...prepare a county mining claim map which shall accurately reflect the location of all such claims." In order to make the county mining claim map, the County Surveyor must be able to plot the claims on that map, using the map that you, as the locator, have submitted. If he cannot plot your claims, then your map has not satisfied the law, in that you have not completed your location work as required by the statute. The County Recorder cannot tell you, at the time you file your map, whether it satisfies the law, because he is not a surveyor.

These guidelines are intended to be used in conjunction with AB 766, the actual laws themselves, and with the earlier pamphlet, "Questions and Answers concerning the New Mining Claim Laws," which contains most of the general statements concerning the new law. A few of the guidelines set down here are different from answers to questions in the "Questions and Answers" pamphlet; in such cases, these guidelines should be used, rather than the pamphlet.

If you are in doubt about whether your claim map has everything that is needed, take it to your County Surveyor before you record it; he will be able to tell you quickly.

1. All writing on the map must be legible. Printing is usually better than script.
2. The map should be either 8½ inches by 14 inches, or else 24 inches by 32 inches. The County Recorders cannot fit into their files maps that are larger, smaller, or in between these sizes. (Note that this is more specific than the dimensions that were given in the Questions and Answers pamphlet.)
3. Of the two maps that you must file, one copy should be on transparent material such as polyester film, acetate film, tracing linen, or good-quality tracing paper. The second can be a blueprint or black-line print from the transparency. A transparency is needed because copies must sometimes be made from the map in the Recorder's files, and also, these materials are more durable than most ordinary paper.
4. The map should be drawn either in ink, or with a hard, sharp pencil, so that it will stay legible in the files.
5. The title block of the map must show the following information:
  - (a) The name of the claim group (such as "Map of the Ace No. 1 thru 3 Group of Lode Claims") or else a list of the claims shown (such as "Map of the Ace, King, Queen, and Jack Lode Claims").
  - (b) The kind of claims, either Lode (as above), Placer, Mill Site, or Tunnel Right.
  - (c) The Township, Range and Section, the Mining District (if the claims are located within a recognized district), and the County that the claims are in.
  - (d) The name and post office address of the locator.
  - (e) The date the claims were located.
6. At the bottom edge of the map, there must be a clear space at least 3 inches by 3 inches, for the Recorder's stamp.
7. The statutes require a scale of at least 1 inch equals 500 feet. The County Surveyors recommend a scale of 1 inch equals 300 feet, which complies with the statutes, and gives more room for notations.
8. Somewhere on the map must be stated the scale that is used, for example, "Scale 1 inch equals 300 feet" or "Scale 1" = 300'."
9. Somewhere on the map must be an arrow pointing to north, and this must be labeled either "True North" or "Magnetic North," whichever is the case.
10. The name of each claim must be written inside each claim. If you have located a group all using the same name, with numbers, like the Ace No. 1 thru 3 Group, above, just No. 1, No. 2, etc. with the name indicated only once will be sufficient.
11. The location monument should be labeled, and the number of each corner of the claim must be shown. It would be useful to state somewhere on the map the description of the corners, for instance, "all corners are 4 x 4 wooden posts."
12. Around the outside boundary of the claim group, you should write the bearing and distance of the line from each corner to the next one. For example, along the west side of a claim, between one corner and the side center, you might write "N 35° E 750'," and between that side center and the next corner, again "N 35° E 750'," and between that corner and the next one, "S 55° E 600'." This is so the Surveyor can plot the claim accurately. If you have only one claim, you put the bearings and distances along each side and end. If you have a group of contiguous claims, you only need to do it along the edges of the group; the Surveyor can use these bearings and distances to plot the inside claims of the group accurately. (This recommendation was not included in the Questions and Answers pamphlet.)
13. At least one corner on the outside boundary of the claim group must be surveyed, in accordance with your abilities but accurately, either to a section corner or to a claim location marker, and this survey must be shown on your map. If the survey is just a single straight line, you can use an arrow, writing in the bearing and distance, as was done on the sample map in the Questions and Answers booklet. If you have to survey a zigzag line to the section corner or claim location marker, you must show the survey on

the map, writing the bearings and distances of each segment of it as you did around the outside boundary of the claim group.

14. It is worth spending even 2 or 3 days to find a section corner near enough to survey to, because then if you make your survey accurately, you can be sure that your claim will be correct when plotted on the map. If you cannot find a section corner, you must then build a claim location marker, as stipulated in the statutes, and show on your map the survey from one claim corner on the outside boundary to the claim location marker (you should also put on the map the statement "Section corner searched for but not found."). The claim location marker is *not* a claim location monument. The claim location monument is the same claim location monument that the law has always required, and still requires, for each claim. The claim location marker is a separate monument which must be either a rock monument 4 feet in diameter and 4 feet high, or else a steel post or pipe 3 inches in diameter projecting 5 feet above the ground, placed in some prominent point visible from at least one claim corner. Only one claim location marker is needed, and the same one can serve for several different claim groups, even if they have different owners.
15. If a claim location marker is used, the map must have on it a complete description of where the marker is with respect to natural or man made features that are shown on some readily available map, such as the

U. S. Geological Survey topographic maps, or the U. S. Bureau of Land Management grazing district quadrangles, and the description must say exactly which published map the features are on. This is so that the County Surveyor can get that map, see exactly where your claim location marker is, and then pinpoint it on the county claim map; unless he can do that, he cannot plot your claims. A typical description of a claim location marker might read, "The claim location marker is a 3 inch iron pipe filled with concrete, set in the saddle 3,000' N 35° W from Willow Spring, approximately in unsurveyed Section 17, Township 20 North, Range 37 East, as shown on the 1966 edition of the Clan Alpine Ranch topographic quadrangle published by the U. S. Geological Survey." Another typical description might read, "The claim location marker is a 4' dry rock monument in Section 32, Township 31 N, Range 31 East (no section corners can be found), 200' south of the road intersection shown in this section on U. S. Bureau of Land Management Map No. 42, 'Pyramid Grazing District, Virginia City Grazing District,' dated 1951."

16. If you know where adjacent older claims lie, you should show them on your map where they come close to your claims, drawing them with dashed lines and writing in their names (and ownership if possible). This will help keep unreal overlaps or open fractions out of the county claim map, when the County Surveyor plots your claims.

September 15, 1971

Nevada Bureau of Mines and Geology  
University of Nevada  
Reno, Nevada 89507

R20E

GEIGER GRADE

GEIGER #1

GEIGER #2

GEIGER #3

GEIGER #4

GEIGER #5

GEIGER #6

GEIGER #7

GEIGER #8

GEIGER #12

GEIGER #13

CREEK

GEIGER

TRUE NORTH

Old Toll Road

PLAN MAP

OF THE

GEIGER LODGE  
CLAIM GROUP

1 THRU 8 9-12-13

SEC 1

T11N

STEAMBOAT MINING DISTRICT  
SECS 142, T11N, R20E  
WASHOE COUNTY, NEVADA

SCALE: 1" = 500'

LOCATED NOVEMBER 13, 1971  
BY

TEXAS GAS EXPLORATION CORP

P.O. BOX 52310  
HOUSTON, TEXAS

BAILEY CANYON

ACTUAL SURVEY POINT  
AT 268000 METER UNIT.  
ERRAT TRANSVERSE MEXC.  
ATOP GRID TICK.  
SHOWN ON 1967  
1/4" VIRGINIA CTN  
SHEET.

GEIGER GRADE

R20E

OLD  
TOLL ROAD

GEIGER CREEK

PLAN MAP  
OF THE  
**TIGER LODGE  
CLAIM GROUP**  
1 THRU 3

STEAMBOAT(?) MINING DISTRICT  
SECTION 17N, R20E  
WASHOE COUNTY, NEVADA

SCALE: 1" = 500'

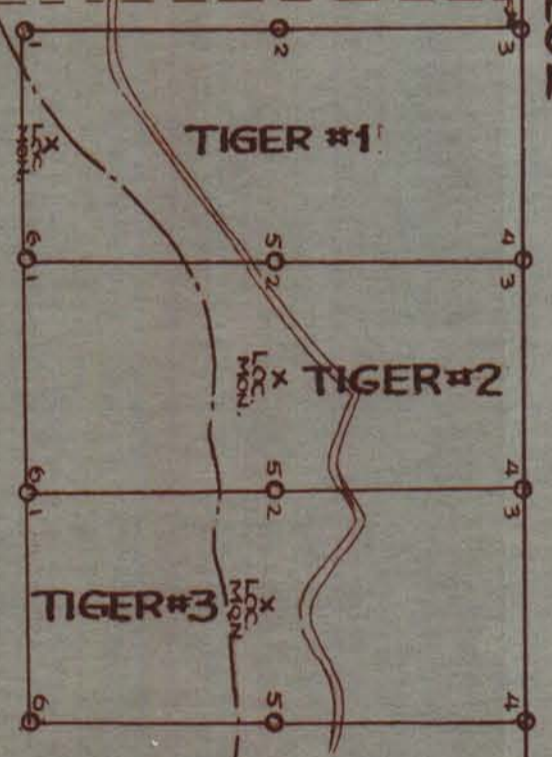
LOCATED DECEMBER 12, 1971

BY  
DAVID LE COUNT EVANS  
1700 ROYAL DRIVE  
RENO, NEVADA

SEC. 1

T17N

TRUE NORTH



# Notice of Location of Lode Claim\*

(Quartz)

NOTICE IS HEREBY GIVEN, TO ALL WHOM IT MAY CONCERN: That the

GEIGER NO. 1

Lode Mining Claim has been located and claimed this ..... day of ..... November....., 19..71.,  
by ~~the TEXAS GAS EXPLORATION CORPORATION~~....., whose post office address  
which is a corporation organized  
appears below, ~~who~~ (is a, are)..... ~~under~~ ~~the laws~~ of the United States of America.

The general course of the vein is ..... north and south.....

This claim is situated in the ..... Steamboat Springs..... Mining District, ..... Washoe.....  
County, State of Nevada, and lies in the NW/4E/4 section 2, T 17 N, R 20 E (NDE and NE)

The above-named locator ..... claims 1000..... feet in a north.....  
direction and ..... 350..... feet in a south..... direction from this discovery monument, and  
..... 300..... feet on each side of the middle of the vein. The east side line of GEIGER # 1  
and the west side line of Geiger # 2 are common.

TEXAS GAS EXPLORATION CORPORATION  
(LOCATOR)

First City National Bank Bldg.,  
Houston, Texas, (P.O. Box 52310)  
(ADDRESS)

by David LeCount Evans, Authorized Agent  
(LOCATOR)

1700 Royal Drive, Reno, Nevada.  
(ADDRESS)

(LOCATOR)

(ADDRESS)

WITNESS:

NOTE: Location Notice not to claim more than one (1) location. (Section 517.020, NRS).

Though not a requirement of law, it is advisable to have the notice attested by witnesses as an added protection in case of controversy.

\* To be posted on the location monument on the claim.

# Notice of Location of Lode Claim\*

(Quartz)

NOTICE IS HEREBY GIVEN, TO ALL WHOM IT MAY CONCERN: That the

GEIGER NO. 2

Lode Mining Claim has been located and claimed this ..... day of November, 1971.

by the TEXAS GAS EXPLORATION CORPORATION....., whose post office address  
which is a corporation organized  
appears below, ~~who~~ (is a, are) under ~~section~~ the laws of the United States of America.

The general course of the vein is north and south

This claim is situated in the Steamboat Springs Mining District, Washoe  
County, State of Nevada, and lies NE/4, NE/4 section 2, T. 17 N., R. 20 E. (MEB and M)

The above-named locator ..... claims 1000 feet in a north  
direction and 350 feet in a south direction from this discovery monument, and  
300 feet on each side of the middle of the vein. The east side line of GEIGER # 2  
and the west side line of GEIGER # 3 are common; the west side  
line of GEIGER # 2 and the east side line of GEIGER # 1 are  
also the same.

TEXAS GAS EXPLORATION CORPORATION  
(LOCATOR)

First City National Bank Bldg.,  
Houston, Texas. (P.O. Box 52310)  
(ADDRESS)

by David LeCount Evans, Authorized Agent  
(LOCATOR)

1700 Royal Drive, Reno, Nevada  
(ADDRESS)

.....  
(LOCATOR)

.....  
(ADDRESS)

WITNESS:

.....

.....

NOTE: Location Notice not to claim more than one (1) location. (Section 517.020, NRS).

Though not a requirement of law, it is advisable to have the notice attested by witnesses as an added protection in case of controversy.

\* To be posted on the location monument on the claim.

NO. ....

**Notice of Duration  
OF LOPE CLAIM  
(Quartz)**

ON

**GEIGER #2**

CLAIM

Recorded at the Request of

, 19

at min. past o'clock M.

in Volume of

page

County Records.

Recorder.

By

Deputy Recorder.

# Notice of Location of Lode Claim\*

(Quartz)

NOTICE IS HEREBY GIVEN, TO ALL WHOM IT MAY CONCERN: That the

GEIGER NO. 3

Lode Mining Claim has been located and claimed this November day of 1971,

by the TEXAS GAS EXPLORATION CORPORATION, whose post office address  
which is a corporation organized  
appears below, and (is a, are) under the laws of the United States of America.

The general course of the vein is north and south

This claim is situated in the Steamboat Springs Mining District, Washoe  
County, State of Nevada, and lies NE/4 NE/4 section 2, T 17 N, R 20 E (MDB and M)

The above-named locator claims 1000 feet in a north  
direction and 350 feet in a south direction from this discovery monument, and

300 feet on each side of the middle of the vein. the east side line of GEIGER # 3  
and west side line of GEIGER # 4 are common; the west side  
line of GEIGER # 3 and the east side line of GEIGER # 2 are  
also common.

TEXAS GAS EXPLORATION CORPORATION  
(LOCATOR)

First National City Bank Bldg.,  
Houston, Texas (P.O. Box 52310)  
(ADDRESS)

by David LeCount Evans, Authorized Agent  
(LOCATOR)

1700 Royal Drive, Reno, Nevada  
(ADDRESS)

(LOCATOR)

(ADDRESS)

WITNESS:

NOTE: Location Notice not to claim more than one (1) location. (Section 517.020, NRS).

Though not a requirement of law, it is advisable to have the notice attested by witnesses as an added protection in case of controversy.

\* To be posted on the location monument on the claim.

NO. ....

**Notice of Duration  
OF LOPE CLAIM  
(Quartz)**

ON

**Geiger #3** CLAIM

Recorded at the Request of

, 19

at min. past o'clock M.

in Volume of

page

County Records.

Recorder.

By Deputy Recorder.

# Notice of Location of Lode Claim\*

(Quartz)

NOTICE IS HEREBY GIVEN, TO ALL WHOM IT MAY CONCERN: That the

~~ORIGER NO. 4~~

Lode Mining Claim has been located and claimed this 13th day of November, 1971,  
by ~~the TEXAS GAS EXPLORATION CORPORATION~~ which is a corporation organized  
appears below, ~~who~~ (is a, are) under citizen the laws of the United States of America.

The general course of the vein is North and south

This claim is situated in the Steamboat Springs Mining District, Elko  
County, State of Nevada, and lies in sections 1 and 2, T 17 N, R 20 E (NMB and N)

The above-named locator claim a 1000 feet in a north  
direction and 350 feet in a south direction from this discovery monument, and  
300 feet on each side of the middle of the vein.

Location is 1000 feet due south of  
the NW corner of section #1 or NE corner of sections #2. The west  
side line of ORIGER #4 is common with the east side line of ORIGER #3;  
the east side line of Geiger #4 and west side line of ORIGER #5 are  
common

~~TEXAS GAS EXPLORATION CORPORATION~~  
(LOCATOR)

~~First City National Bank Bldg.,  
Houston, Texas (P.O. Box 52310)~~  
(ADDRESS)

by David LeCount Evans, Authorized Agent  
(LOCATOR)

1700 Royal Drive, Reno, Nevada  
(ADDRESS)

(LOCATOR)

(ADDRESS)

WITNESS:

NOTE: Location Notice not to claim more than one (1) location. (Section 517.020, NRS).

Though not a requirement of law, it is advisable to have the notice attested by witnesses as an added protection in case of controversy.

\* To be posted on the location monument on the claim.

NO. ....

**Notice of Juratation  
OF LODE CLAIM  
(Quartz)**

ON

**GEIGER #4**

CLAIM

Recorded at the Request of

, 19

at ..... min. past ..... o'clock ..... M.

in Volume ..... of

page .....

County Records.

Recorder.

By .....  
Deputy Recorder.

# Notice of Location of Lode Claim\*

(Quartz)

NOTICE IS HEREBY GIVEN, TO ALL WHOM IT MAY CONCERN: That the

~~GEIGER NO. 5~~  
Lode Mining Claim has been located and claimed this ..... day of ~~November~~, 19~~71~~,  
by ~~the TEXAS GAS EXPLORATION CORPORATION~~, whose post office address  
which is a corporation organized  
appears below, who (is a, are) ~~under~~ <sup>citizen</sup> of the United States of America.

The general course of the vein is ~~north and south~~

This claim is situated in the ~~Steamboat Springs~~ Mining District, ~~Washoe~~  
County, State of Nevada, and lies ~~in the NW/4, NW/4 of section 1, T 17 N, R 20 E (NDB and N)~~

The above-named locator ..... claim ~~a 1200~~ feet in a ~~north~~  
direction and ~~150~~ feet in a ~~south~~ direction from this discovery monument, and

~~300~~ feet on each side of the middle of the vein. The west side line of ~~GEIGER # 5~~ is  
common with the east side line of ~~GEIGER # 4~~; the east side line  
of ~~GEIGER # 5~~ and the west side line of ~~GEIGER # 6~~ are also common.

~~TEXAS GAS EXPLORATION CORPORATION~~ (LOCATOR) ~~First City National Bank Bldg.,~~  
~~Houston, Texas (P.O. Box 52310)~~ (ADDRESS)

~~by David LeCompt Evans, Authorized Agent~~ (LOCATOR) ~~1700 Royal Ave, Reno, Nevada.~~ (ADDRESS)

..... (LOCATOR) ..... (ADDRESS)

WITNESS:

NOTE: Location Notice not to claim more than one (1) location. (Section 517.020, NRS).

Though not a requirement of law, it is advisable to have the notice attested by witnesses as an added protection in case of controversy.

\* To be posted on the location monument on the claim.

NO. ....

**Notice of Duration  
OF LOPE CLAIM  
(Quartz)**

ON

**GEIGER #5** CLAIM

Recorded at the Request of

, 19

at min. past o'clock M.

in Volume of

page

County Records.

Recorder.

By Deputy Recorder.

# Notice of Location of Lode Claim\*

(Quartz)

NOTICE IS HEREBY GIVEN, TO ALL WHOM IT MAY CONCERN: That the

CLAIM NO. 6  
Lode Mining Claim has been located and claimed this ..... day of ....., 19.....  
by ~~THE TRIAS GAS EXPLORATION CORPORATION~~ <sup>November 71</sup> whose post office address  
appears below, who (is a, are) ..... citizen ..... of the United States of America.

The general course of the vein is .....

north and south

This claim is situated in the ..... Mining District, .....  
Steambot Springs Washoe  
County, State of Nevada, and lies

in the NE/4, NE/4 of section 1, T 17 N, R 20 E (NEB and N)

The above-named locator ..... claim ..... feet in a .....  
S 1200 north  
direction and ..... 150 feet in a ..... south  
direction from this discovery monument, and  
300 feet on each side of the middle of the vein.

The west side line of CLAIM # 6 is  
common with the east side line of CLAIM # 5; the east side  
line of CLAIM # 6 and the west side line of CLAIM # 7 are also  
common.

~~TRIAS GAS EXPLORATION CORPORATION~~ <sup>First City National Bank, Bldg.,</sup>  
(LOCATOR) Houston, Texas (Address) 52310

by David Levent Evans, Authorized Agent 1700 Royal Dr. (Address), Nevada.

(LOCATOR)

(ADDRESS)

WITNESS:

NOTE: Location Notice not to claim more than one (1) location. (Section 517.020, NRS).

Though not a requirement of law, it is advisable to have the notice attested by witnesses as an added protection in case of controversy.

\* To be posted on the location monument on the claim.

NO. ....

**Notice of Duration  
OF LOPE CLAIM  
(Quartz)**

ON

**GEIGER #6** CLAIM

Recorded at the Request of

, 19

at ..... min. past ..... o'clock ..... M.

in Volume ..... of

page

County Records.

Recorder.

By ..... Deputy Recorder.

# Notice of Location of Lode Claim\*

(Quartz)

NOTICE IS HEREBY GIVEN, TO ALL WHOM IT MAY CONCERN: That the

~~CLAIM NO. 7~~  
Lode Mining Claim has been located and claimed this ..... day of ~~November~~, 19~~71~~,  
by ~~the TEXAS GAS EXPLORATION CORPORATION~~, whose post office address  
~~which is a corporation organized~~  
appears below, ~~who~~ (is a, are) ~~under~~ ~~the laws~~ of the United States of America.

The general course of the vein is ~~north and south~~

This claim is situated in the ~~Stewart Range~~ Mining District, ~~Nevada~~  
County, State of Nevada, and lies ~~NE/4, SE/4 of section 1, T 17 N, R 20 E. (NEB and N)~~

The above-named locator ..... claim ~~1200~~ feet in a ~~north~~  
direction and ~~150~~ feet in a ~~south~~ direction from this discovery monument, and  
~~300~~ feet on each side of the middle of the vein. The west line of CLAIM # 7 is  
common with the east line of CLAIM # 6; the east side line  
of CLAIM # 7 and the west side line of CLAIM # 8 are also  
common.

~~TEXAS GAS EXPLORATION CORPORATION~~ First City National Bank Bldg.,  
(LOCATOR) Houston, Texas. (P.O. Box 3030)  
(ADDRESS)

~~by David LeCount Evans, authorized Agent 1700 Royal Drive, Reno, Nevada~~  
(LOCATOR) (ADDRESS)

.....  
(LOCATOR) (ADDRESS)

WITNESS:

NOTE: Location Notice not to claim more than one (1) location. (Section 517.020, NRS).

Though not a requirement of law, it is advisable to have the notice attested by witnesses as an added protection in case of controversy.

\* To be posted on the location monument on the claim.

NO. ....

**Notice of Duration  
OF LODE CLAIM  
(Quartz)**

ON

**GEIGER #7**

CLAIM

Recorded at the Request of

, 19

at ..... min. past ..... o'clock ..... M.

in Volume ..... of

page

County Records.

Recorder.

By

Deputy Recorder.

# Notice of Location of Lode Claim\*

(Quartz)

NOTICE IS HEREBY GIVEN, TO ALL WHOM IT MAY CONCERN: That the

~~CHIEF NO. 8~~  
Lode Mining Claim has been located and claimed this ..... day of ~~November~~, 19~~71~~,  
by ~~the TEXAS GAS REPLETION CORPORATION~~, whose post office address  
appears below, who (is a, are) ~~which is a corporation organized~~ citizen ..... of the United States of America.

The general course of the vein is ~~North and South~~

This claim is situated in the ~~Steamboat Springs~~ Mining District, ~~Nevada~~  
County, State of Nevada, and lies ~~in the NW 1/4, NE 1/4 of section 1, T 17 N, R 20 E (NDS and N)~~

The above-named locator ..... claim, ~~1250~~ feet in a .....  
direction and ~~100~~ feet in a ~~South~~ direction from this discovery monument, and  
~~300~~ feet on each side of the middle of the vein.

The west line of CHIEF NO. 8 is  
common with the east side line of CHIEF # 7; the east side  
line of CHIEF # 3 and the west side line of CHIEF # 9 are  
also common.

~~TEXAS GAS REPLETION CORPORATION~~ First City National Bank Bldg.,  
(LOCATOR) Houston, Texas (P.O. Box 52310)  
(ADDRESS)

~~by David Lafont Evans, Authorized Agent~~ 1700 Royal Pines, Reno, Nevada,  
(LOCATOR) (ADDRESS)

.....  
(LOCATOR) (ADDRESS)

WITNESS:

.....  
.....

NOTE: Location Notice not to claim more than one (1) location. (Section 517.020, NRS).

Though not a requirement of law, it is advisable to have the notice attested by witnesses as an added protection in case of controversy.

\* To be posted on the location monument on the claim.

NO. ....

**Notice of Duration  
OF LOPE CLAIM  
(Quartz)**

ON

**GEIGER # 8**

CLAIM

Recorded at the Request of

, 19

at min. past o'clock M.

in Volume of

page

County Records.

Recorder.

By

Deputy Recorder.

# Notice of Location of Lode Claim\*

(Quartz)

NOTICE IS HEREBY GIVEN, TO ALL WHOM IT MAY CONCERN: That the

**CLAIM NO. 12**

Lode Mining Claim has been located and claimed this ..... day of **November**, 19**71**,  
by **the TEXAS GAS EXPLORATION CORPORATION**, whose post office address  
which is a corporation organized  
appears below, ~~who~~ (is a, are) ~~under~~ ~~citizen~~ ~~the laws~~ of the United States of America.

The general course of the vein is **east and west**.

This claim is situated in the **Steamboat Springs** Mining District, **Washoe**  
County, State of Nevada, and lies **SE/4th/4 section 2, T 17 N, R 20 E, (N23 and N)**

The above-named locator claims **125** feet in a **west**  
direction and **1225** feet in a **east** direction from this discovery monument, and

**300** feet on each side of the middle of the vein. The north side line of CLAIM # 12  
is common with the easterly 3/4th of the south end line of CLAIM  
# 2, the full south end line of CLAIM # 3 and the west one half  
of the south end line of CLAIM NO. 4; The south side line of  
of CLAIM # 12 is common with the north side line of CLAIM # 13.

(LOCATOR)

(ADDRESS)

**TEXAS GAS EXPLORATION CORPORATION**

**First City National Bank Bldg.,  
Reno, Nevada (P.O. Box 92310)**

(LOCATOR)

(ADDRESS)

**by David LeCount Evans, Authorized Agent**

**1700 Royal Drive, Reno, Nevada**

(LOCATOR)

(ADDRESS)

WITNESS:

NOTE: Location Notice not to claim more than one (1) location. (Section 517.020, NRS).

Though not a requirement of law, it is advisable to have the notice attested by witnesses as an added protection in case of controversy.

\* To be posted on the location monument on the claim.

NO. ....

**Notice of Duration  
OF LODE CLAIM  
(Quartz)**

ON

**GEIGER # 12** CLAIM

Recorded at the Request of

....., 19.....

at ..... min. past ..... o'clock ..... M.

in Volume ..... of

page .....

County Records.

Recorder.

By .....  
Deputy Recorder.

# Notice of Location of Lode Claim\*

(Quartz)

NOTICE IS HEREBY GIVEN, TO ALL WHOM IT MAY CONCERN: That the

~~GRANT NO. 13~~  
Lode Mining Claim has been located and claimed this ..... day of ~~November~~, 19~~71~~,  
by ~~the TEXAS GAS EXPLORATION CORPORATION~~, whose post office address  
~~which is a corporation organized~~  
appears below, who (is a, are) ..... citizen ..... of the United States of America.

The general course of the vein is ..... east and west

This claim is situated in the ..... ~~Stamant Springs~~ Mining District, ..... ~~Nashua~~  
County, State of Nevada, and lies ..... ~~in the SE/4 section 2, T 17 N, R 20 E (NDE and N)~~

The above-named locator ..... claim, ..... ~~570~~ feet in a ..... ~~west~~  
direction and ..... ~~750~~ feet in a ..... ~~n east~~ direction from this discovery monument, and

..... ~~300~~ feet on each side of the middle of the vein. The north side line of ~~GRANT #13~~  
is same as with the south side line of ~~GRANT # 13 claim~~

~~TEXAS GAS EXPLORATION CORPORATION~~ First City National Bank Bldg.,  
(LOCATOR) Houston, Texas (P.O. Box 52310)  
(ADDRESS)

~~by David Robert E. Lee, authorized agent~~ 1700 Royal Drive, Reno, Nevada  
(LOCATOR) (ADDRESS)

.....  
(LOCATOR) (ADDRESS)

WITNESS:

NOTE: Location Notice not to claim more than one (1) location. (Section 517.020, NRS).

Though not a requirement of law, it is advisable to have the notice attested by witnesses as an added protection in case of controversy.

\* To be posted on the location monument on the claim.

NO. ....

**Notice of Duration  
OF LODE CLAIM  
(Quartz)**

ON

**GEIGER #13** CLAIM

Recorded at the Request of

, 19

at min. past o'clock M.

in Volume of

page

County Records.

Recorder.

By Deputy Recorder.

# Notice of Location of Lode Claim\*

## (Quartz)

NOTICE IS HEREBY GIVEN, TO ALL WHOM IT MAY CONCERN: That the  
GEIGER NO. 9

Lode Mining Claim has been located and claimed this 14<sup>th</sup> day of November, 1971,  
by the TEXAS GAS EXPLORATION CORPORATION, whose post office address  
which is a corporation organized  
appears below, ~~who~~ (is a, are) under ~~citizen~~ the laws of the United States of America.

The general course of the vein is north and south

This claim is situated in the Steamboat Springs Mining District, Washoe  
County, State of Nevada, and lies in the NW/4NE/4 section 1, T. 17 N., R. 20 E. (MDB and M)

The above-named locator claims 1250 feet in a north  
direction and 100 feet in a south direction from this discovery monument, and  
300 feet on each side of the middle of the vein. The westside line of GEIGER # 9 is  
common with the east side line of GEIGER # 8; the east side line  
of GEIGER # 9 and the west side line of GEIGER # 10 are also  
common.

TEXAS GAS EXPLORATION CORPORATION

First City National Bank Bldg.,  
Houston, Texas (P.O. Box 52310)

(LOCATOR)

(ADDRESS)

by David LeCount Evans, Authorized Agent, 1700 Royal Drive, Reno, Nevada  
(LOCATOR) (ADDRESS)

(LOCATOR)

(ADDRESS)

WITNESS:

Mark Redigo

*Time to Complete  
Location - now out  
of the - Cancellation - Location  
the - Bureau Place Location  
made the - 1971  
Location - on  
Dec 11, 1971  
to replace  
Geiger # 9*

NOTE: Location Notice not to claim more than one (1) location. (Section 517.020, NRS).

Though not a requirement of law, it is advisable to have the notice attested by witnesses as an added protection in case of controversy.

\* To be posted on the location monument on the claim.

225677

OFFICIAL RECORDS  
WASHOE COUNTY, NEV.  
RECORD REQUESTED BY

*Texas Gas Exploration Corp*  
Nov 15 9 20 AM '71

ARDIS BROWN  
COUNTY RECORDER  
FEE 1.00 DEP BBS

BOOK 592 PAGE 511

NO. ....

**Notice of Duration  
OF LODE CLAIM  
(Quartz)**

ON

**GEIGER #9 CLAIM**

Recorded at the Request of

at ..... min. past ..... o'clock ..... M.

in Volume ..... of

page .....

County Records.

Recorder.

By ..... Deputy Recorder.

FORM 800N

# Notice of Location of Lode Claim\*

(Quartz)

NOTICE IS HEREBY GIVEN, TO ALL WHOM IT MAY CONCERN: That the  
**GEIGER NO. 9**

Lode Mining Claim has been located and claimed this ..... day of ..... **November**....., 19..**71**..  
by ~~the TEXAS GAS EXPLORATION CORPORATION~~....., whose post office address  
~~which is a corporation organized~~  
appears below, ~~who (is a, are)~~ under ~~the laws~~ of the United States of America.

The general course of the vein is ..... **north and south**.....

This claim is situated in the ..... **Steamboat Springs**..... Mining District, **Lashoe**.....  
County, State of Nevada, and lies **in the NW/4NE/4 section 1, T 17 N, R 20 E (MDS and N)**

The above-named locator ..... claim **1250** feet in a **north**.....  
direction and **100** feet in a **south**..... direction from this discovery monument, and  
**300** feet on each side of the middle of the vein.

The westside line of **GEIGER # 9** is  
common with the east side line of **GEIGER # 8**; the east side line  
of **GEIGER # 9** and the west side line of **GEIGER # 10** are also  
common.

**TEXAS GAS EXPLORATION CORPORATION**

(LOCATOR)

**First City National Bank Bldg.,  
Houston, Texas (P.O. Box 52310)**

(ADDRESS)

by **David LeCount Evans, Authorized Agent,**

(LOCATOR)

**1700 Royal Drive, Reno, Nevada.**

(ADDRESS)

(LOCATOR)

(ADDRESS)

WITNESS:

NOTE: Location Notice not to claim more than one (1) location. (Section 517.020, NRS).

Though not a requirement of law, it is advisable to have the notice attested by witnesses as an added protection in case of controversy.

\* To be posted on the location monument on the claim.

NO. ....

**Notice of Duration  
OF LOPE CLAIM  
(Quartz)**

ON

**GEIGER #9** CLAIM

Recorded at the Request of

19

at min. past o'clock M.

in Volume of

page

County Records.

Recorder.

By Deputy Recorder.

# Notice of Location of Lode Claim\*

(Quartz)

NOTICE IS HEREBY GIVEN, TO ALL WHOM IT MAY CONCERN: That the  
GRIGER NO. 9

Lode Mining Claim has been located and claimed this ..... day of ..... November, 1971, by the ~~THELAS GAS EXPLORATION CORPORATION~~, whose post office address appears below, ~~which is a corporation organized under the laws~~ of the United States of America.

The general course of the vein is ..... north and south

This claim is situated in the ..... Steamboat Springs ..... Mining District, ..... Eschscholtz County, State of Nevada, and lies ..... in the NE 1/4 section 1, T 17 N, R 20 E (30E and N)

The above-named locator ..... claim ..... 1250 feet in a ..... north direction and ..... 100 feet in a ..... south direction from this discovery monument, and ..... 300 feet on each side of the middle of the vein.

The west side line of GRIGER # 9 is common with the east side line of GRIGER # 8; the east side line of GRIGER # 9 and the west side line of GRIGER # 10 are also common.

THELAS GAS EXPLORATION CORPORATION  
(LOCATOR)

First City National Bank Bldg.,  
Houston, Texas (P.O. Box 52310)  
(ADDRESS)

by David Leount Evans, Authorized Agent, ..... 1700 Royal Drive, Reno, Nevada.  
(LOCATOR) (ADDRESS)

(LOCATOR)

(ADDRESS)

WITNESS:

NOTE: Location Notice not to claim more than one (1) location. (Section 517.020, NRS).

Though not a requirement of law, it is advisable to have the notice attested by witnesses as an added protection in case of controversy.

\* To be posted on the location monument on the claim.

NO. ....

**Notice of Juratation  
OF LODE CLAIM  
(Quartz)**

ON

**GEIGER #9** CLAIM

Recorded at the Request of

....., 19.....

at ..... min. past ..... o'clock .... M.

in Volume ..... of

page .....

County Records.

Recorder.

By .....  
Deputy Recorder.

# Notice of Location of Lode Claim\*

## (Quartz)

NOTICE IS HEREBY GIVEN, TO ALL WHOM IT MAY CONCERN: That the  
GEIGER NO. 10

Lode Mining Claim has been located and claimed this 12th day of November, 1971  
by the TEXAS GAS EXPLORATION CORPORATION, whose post office address  
which is a corporation organized  
appears below, ~~who~~ (is a, are) under citizen the laws of the United States of America.

The general course of the vein is north and south

This claim is situated in the Steamboat Springs Mining District, Washoe  
County, State of Nevada, and lies in the NW/4, NW/4 section 1, T 17 N, R 20 E (MDB and M)

The above-named locator claims 650 feet in a north  
direction and 700 feet in a south direction from this discovery monument, and  
300 feet on each side of the middle of the vein. The west side line of GEIGER # 10 is  
common with the east side line of GEIGER # 9; the east side line  
of GEIGER # 10 and the west side line of GEIGER # 11 are also  
common.

TEXAS GAS EXPLORATION CORPORATION  
(LOCATOR)

First City National Bank Bldg.,  
Houston, Texas (P.O. Box 52310)  
(ADDRESS)

by David LeCount Evans, Authorized Agent  
(LOCATOR)

1700 Royal Drive, Reno, Nevada  
(ADDRESS)

(LOCATOR)

(ADDRESS)

WITNESS:

Marb Redigo

*Time to complete  
location run out  
while considering  
the WENESS place  
made etc. Tiger #2  
location on Dec 11, 1971  
to replace Geiger  
#10*

NOTE: Location Notice not to claim more than one (1) location. (Section 517.020, NRS).

Though not a requirement of law, it is advisable to have the notice attested by witnesses as an added protection in case of controversy.

\* To be posted on the location monument on the claim.

225678

OFFICIAL RECORDS  
WASHOE COUNTY, NEV.  
RECORD REQUESTED BY

*Texas Gas & Exploration Corp*  
Nov 15 9 20 AM '71

ARDIS BROWN  
COUNTY RECORDER  
FEE 1.00 DEP. BS

BOOK 592 PAGE 513

NO. ....

**Notice of Duration  
OF LODE CLAIM  
(Quartz)**

ON

**GEIGER #10** CLAIM

Recorded at the Request of

at \_\_\_\_\_ min. past \_\_\_\_\_ o'clock \_\_\_\_\_ M.

in Volume \_\_\_\_\_ of

page \_\_\_\_\_

County Records.

Recorder.

By \_\_\_\_\_ Deputy Recorder.

# Notice of Location of Lode Claim\*

(Quartz)

NOTICE IS HEREBY GIVEN, TO ALL WHOM IT MAY CONCERN: That the

~~GRINTER NO. 10~~

Lode Mining Claim has been located and claimed this ..... day of ~~November~~, 19~~71~~.....  
by ~~the TEXAS GAS EXPLORATION CORPORATION~~....., whose post office address  
which is a corporation organized  
appears below, ~~who~~ (is a, are) ~~under~~ ~~citizen~~ ~~the laws~~ of the United States of America.

The general course of the vein is ~~north and south~~

This claim is situated in the ~~Steamboat Springs~~ Mining District, ~~Washoe~~  
County, State of Nevada, and lies in the ~~NW/4NW/4~~ section 1, T. 17 N., R. 20 E., (M.D.B. and M.)

The above-named locator ..... claim, ~~650~~ feet in a ~~north~~  
direction and ~~700~~ feet in a ~~south~~ direction from this discovery monument, and  
~~300~~ feet on each side of the middle of the vein. The west side line of ~~GRINTER # 10~~ is  
common with the east side line of ~~GRINTER # 9~~; the east side line  
of ~~GRINTER # 10~~ and the west side line of ~~GRINTER # 11~~ are also  
common.

~~TEXAS GAS EXPLORATION CORPORATION~~  
(LOCATOR)

~~First City National Bank Bldg.,~~  
~~Houston, Texas, (P.O. Box 92310)~~  
(ADDRESS)

~~by David LeJeune Evans, Authorized Agent~~  
(LOCATOR)

~~1700 Royal Drive, Reno, Nevada.~~  
(ADDRESS)

(LOCATOR)

(ADDRESS)

WITNESS:

NOTE: Location Notice not to claim more than one (1) location. (Section 517.020, NRS).

Though not a requirement of law, it is advisable to have the notice attested by witnesses as an added protection in case of controversy.

\* To be posted on the location monument on the claim.

NO. ....

**Notice of Duration  
OF LOPE CLAIM  
(Quartz)**

ON

**GEIGER #10 CLAIM**

Recorded at the Request of

\_\_\_\_\_, 19\_\_\_\_

at \_\_\_\_ min. past \_\_\_\_ o'clock \_\_\_\_ M.

in Volume \_\_\_\_ of

page \_\_\_\_

County Records.

Recorder.

By \_\_\_\_\_ Deputy Recorder.

# Notice of Location of Lode Claim\*

(Quartz)

NOTICE IS HEREBY GIVEN, TO ALL WHOM IT MAY CONCERN: That the

CLAIM NO. 10

Lode Mining Claim has been located and claimed this November day of 1971, by the TEXAS GAS EXPLORATION CORPORATION, whose post office address appears below, ~~who~~ (is a, are) under ~~claim~~ the laws of the United States of America.

The general course of the vein is north and south

This claim is situated in the Stamboot Springs Mining District, Nevada County, State of Nevada, and lies in the NW/4NW/4 section 1, T 17 N, R 20 E, (MDB and M).

The above-named locator claims 650 feet in a north direction and 700 feet in a south direction from this discovery monument, and 300 feet on each side of the middle of the vein. The west side line of CLAIM # 10 is common with the east side line of CLAIM # 9; the east side line of CLAIM # 10 and the west side line of CLAIM # 11 are also common.

TEXAS GAS EXPLORATION CORPORATION  
(LOCATOR)

First City National Bank Bldg.,  
Elmwood, Texas, (P.O. Box 52310)  
(ADDRESS)

by David LeCount Evans, Authorized Agent  
(LOCATOR)

1700 Royal Drive, Reno, Nevada.  
(ADDRESS)

(LOCATOR)

(ADDRESS)

WITNESS:

NOTE: Location Notice not to claim more than one (1) location. (Section 517.020, NRS).

Though not a requirement of law, it is advisable to have the notice attested by witnesses as an added protection in case of controversy.

\* To be posted on the location monument on the claim.

NO. ....

**Notice of Duration  
OF LOPE CLAIM  
(Quartz)**

ON

**GEIGER #10 CLAIM**

Recorded at the Request of

19

at min. past o'clock M.

in Volume of

page

County Records.

Recorder.

By Deputy Recorder.

BOOK 592 PAGE 514

Notice of Location of Lode Claim\*  
(Quartz)

NOTICE IS HEREBY GIVEN, TO ALL WHOM IT MAY CONCERN: That the  
GEIGER NO. 11

Lode Mining Claim has been located and claimed this 14th day of November, 1971,  
by the TEXAS GAS EXPLORATION CORPORATION, whose post office address  
which is a corporation organized  
appears below, who (is a, are) under citizen the laws of the United States of America.

The general course of the vein is north and south

This claim is situated in the Steamboat Springs Mining District, Washoe  
County, State of Nevada, and lies in the NE/4 NE/4 section 1, T 17 N, R 20 E (MDB and M)

The above-named locator claims 700 feet in a north  
direction and 650 feet in a south direction from this discovery monument, and  
300 feet on each side of the middle of the vein. The west side line of GEIGER # 11  
is common with the east side line of GEIGER # 10 claim.

TEXAS GAS EXPLORATION CORPORATION  
(LOCATOR)  
by David LeCount Evans, Authorized Agent  
(LOCATOR)  
First City National Bank Bldg.,  
Houston, Texas; (P.O.Box 52310)  
(ADDRESS)  
1700 Royal Drive, Reno, Nevada  
(ADDRESS)

(LOCATOR) (ADDRESS)

WITNESS:

Mark Rediger

Time to complete  
Location race cut  
while considering  
the Bonanza Place  
Location.  
Made the Tiger  
#3 Location on  
Dec 11, 1971 to  
replace Geiger #11

NOTE: Location Notice not to claim more than one (1) location. (Section 517.020, NRS).

Though not a requirement of law, it is advisable to have the notice attested by witnesses as an added  
protection in case of controversy.

\* To be posted on the location monument on the claim.

225679

OFFICIAL RECORDS  
WASHOE COUNTY, NEV.  
RECORD REQUESTED BY

*Texas Gas Exploration Corp*  
Nov 15 9 20 AM '71

ARDIS BROWN  
COUNTY RECORDER  
FEE 1.00 DEP BBS

BOOK 592 PAGE 515

NO. \_\_\_\_\_

**Notice of Duration  
OF LODE CLAIM  
(Quartz)**

ON \_\_\_\_\_

**GEIGER #11** CLAIM

Recorded at the Request of \_\_\_\_\_

\_\_\_\_\_, 19\_\_\_\_

at \_\_\_\_\_ min. past \_\_\_\_\_ o'clock \_\_\_\_\_ M.

in Volume \_\_\_\_\_ of \_\_\_\_\_

page \_\_\_\_\_

County Records.

Recorder.

By \_\_\_\_\_ Deputy Recorder.

FORM 800N

# Notice of Location of Lode Claim\*

(Quartz)

NOTICE IS HEREBY GIVEN, TO ALL WHOM IT MAY CONCERN: That the

**GRIGER NO. 11**

Lode Mining Claim has been located and claimed this ..... day of **November**, 19**71**,  
by **the TEXAS GAS EXPLORATION CORPORATION**....., whose post office address  
which is a corporation organized  
appears below, ~~who~~ (is a, are) ~~under~~ ~~the laws~~ of the United States of America.

The general course of the vein is **north and south**.....

This claim is situated in the **Steamboat Springs** Mining District, **Washoe**  
County, State of Nevada, and lies **in the NE/4 NE/4 section 1, T 17 N, R 20 E (NDB and N)**

The above-named locator ..... claims **700** feet in a **north**  
direction and **650** feet in a **south**..... direction from this discovery monument, and  
**300** feet on each side of the middle of the vein. The west side line of **GRIGER # 11**  
**is common wit the east side line of GRIGER # 10 claim.**

**TEXAS GAS EXPLORATION CORPORATION**  
(LOCATOR)

**First City National Bank Bldg.,**  
**Louisa, Texas; (P.O. Box 32318)**  
(ADDRESS)

**by David Lafont Evans, Authorized Agent** **1700 Royal Drive, Reno, Nevada**  
(LOCATOR) (ADDRESS)

(LOCATOR)

(ADDRESS)

WITNESS:

.....

.....

NOTE: Location Notice not to claim more than one (1) location. (Section 517.020, NRS).

Though not a requirement of law, it is advisable to have the notice attested by witnesses as an added protection in case of controversy.

\* To be posted on the location monument on the claim.

NO. ....

**Notice of Duration  
OF LOPE CLAIM  
(Quartz)**

ON

**GEIGER #11** CLAIM

Recorded at the Request of

, 19

at min. past o'clock M.

in Volume of

page

County Records.

Recorder.

By

Deputy Recorder.

# Notice of Location of Lode Claim\*

(Quartz)

NOTICE IS HEREBY GIVEN, TO ALL WHOM IT MAY CONCERN: That the

**CHICKER NO. 11**

Lode Mining Claim has been located and claimed this ..... day of **November**, 19**71**,  
by **the TEXAS GAS EXPLORATION CORPORATION**, whose post office address  
**which is a corporation organized**  
appears below, ~~who~~ (is a, are) ~~under~~ **citizen** the ~~law~~ of the United States of America.

The general course of the vein is **north and south**

This claim is situated in the **steamboat springs** Mining District, **Washoe**  
County, State of Nevada, and lies **in the NE/4 NE/4 section 1, T 17 N, R 20 E (NDE and N)**

The above-named locator **claims** **700** feet in a **north**  
direction and **650** feet in a **south** direction from this discovery monument, and  
**300** feet on each side of the middle of the vein. The west side line of **CHICKER # 11**  
**is common wit the east side line of CHICKER # 10 claim.**

**TEXAS GAS EXPLORATION CORPORATION**  
(LOCATOR)

**First City National Bank Bldg.,**  
**Houston, Texas; (P.O. Box 52319)**  
(ADDRESS)

**by David Lafont Evans, Authorized Agent** **1700 Royal Drive, Reno, Nevada**  
(LOCATOR) (ADDRESS)

(LOCATOR)

(ADDRESS)

WITNESS:

NOTE: Location Notice not to claim more than one (1) location. (Section 517.020, NRS).

Though not a requirement of law, it is advisable to have the notice attested by witnesses as an added protection in case of controversy.

\* To be posted on the location monument on the claim.

NO. ....

**Notice of Duration  
OF LOPE CLAIM  
(Quartz)**

ON

**GEIGER #11** CLAIM

Recorded at the Request of

, 19

at min. past o'clock M.

in Volume of

page

County Records.

Recorder.

By

Deputy Recorder.

228627

# Certificate of Location of Lode Mining Claim

TO ALL WHOM IT MAY CONCERN:

The undersigned hereby certifies (certify) that he (she, they) has (have) located the Tiger No. 1 Lode Mining Claim in Section 1, Township 17 North, Range 20 East in the Steamboat Sprgs. Mining District, in Washoe County, in the State of Nevada, on the 11th day of December, 1971.

The name(s) and post office address(es) of the locator(s) is (are) (please print):

David LeCount Evans

(Name)

1700 Royal Drive, Reno, Nevada

(Post Office Address)

The claim is 1350 feet long and 600 feet wide, and 1250 feet is claimed in a North direction and 100 feet in a South direction from the location monument, at which the Notice of Location is posted, lengthwise of the claim, together with 300 feet in width on each side of the center of the claim. The general course of the lode deposit and premises is from the north to the south.

The location and number of each corner of this claim is shown on the claim map that is filed herewith. On the ground, each corner of the claim is marked with its appropriate number by scribing the wood

(Describe method of marking, such as "scribing the wood")

The description of each corner is as follows (describe the corner(s), such as "4x4 wooden post"):

Corner No. 1 is a 4x4 wooden post, 3 1/2 feet above ground, marked "NW Cor. Tiger #1"

Corner No. 2 is a 4x4 wooden post, 3 1/2 feet above ground, marked "Con. West side line, Tiger #1,"

Corner No. 3 is a 4x4 wooden post, 3 1/2 feet above ground, marked "W Cor. Tiger #1"

Corner No. 4 is a 4x4 wooden post, 3 1/2 feet above ground, marked "NE Cor. Tiger #1"

Corner No. 5 is a 4x4 wooden post, 3 1/2 feet above ground, marked "Con. East Line Tiger #1"

Corner No. 6 is a 4x4 wooden post, 3 1/2 feet above ground, marked "SE Cor. Tiger #1"

The monumentation and marking of the corners was completed by the 12th day of December, 1971.  
(Must be within 20 days of posting notice of location)

The location work consisted of making a claim map as provided in NRS 517.040. Two copies of this claim map have been filed with the Washoe County Recorder, and the \$15.00 lode claim filing fee has been paid to the County Recorder.

Dated this 13th day of December, 1971.

David LeCount Evans  
(Locator sign here)

**Note 1:** Two copies of this certificate and two copies of the claim map must be filed, and the \$15 filing fee must be paid, within 90 days after the date of posting Notice of Location.

**Note 2:** "Every person who willfully and knowingly makes a false material statement on the location certificate or on any map required by this chapter shall be guilty of a felony, and upon conviction thereof shall be imprisoned in the state prison for not less than 3 years nor more than 10 years." NRS 517.300, Subsection 2.

**Note 3:** The claim map of this claim is filed in the Washoe County Recorder's Office as Document No. 228630. (may be filled in by locator)

RECORDER'S STAMP

228627

OFFICIAL RECORDS  
WASHOE COUNTY, NEV.

RECORDED BY  
David LeCount Evans  
DEC 13 11 16 AM '71

ARDIS BROWN  
COUNTY RECORDER  
FEE 1.00 DEF 2.00

# Certificate of Location of Lode Mining Claim

TO ALL WHOM IT MAY CONCERN:

The undersigned hereby certifies (certify) that he (she, they) has (have) located the TIGER NO. 2 Lode Mining Claim in Section 1, Township 19 N. Range 20 East in the Stannbait Sprys Mining District, in Washoe County, in the State of Nevada, on the 11th day of December, 19 71.

The name(s) and post office address(es) of the locator(s) is (are) (please print):

David LeCount Evans  
(Name)

1700 Royal Drive, Reno, Nevada  
(Post Office Address)

The claim is 1350 feet long and 600 feet wide, and 600 feet is claimed in a north direction and 700 feet in a south direction from the location monument, at which the Notice of Location is posted, lengthwise of the claim, together with 300 feet in width on each side of the center of the claim. The general course of the lode deposit and premises is from the north to the south.

The location and number of each corner of this claim is shown on the claim map that is filed herewith. On the ground, each corner of the claim is marked with its appropriate number by \_\_\_\_\_

scribing the wood

(Describe method of marking, such as "scribing the wood")

The description of each corner is as follows (describe the corner(s), such as "4x4 wooden post"):

Corner No. 1 is a 4x4 wooden post, 3 1/2 feet above ground, marked "NW Cor. Tiger #2"

Corner No. 2 is a 4x4 wooden post, 3 1/2 feet above ground, marked "Southeast side line, Tiger #2"

Corner No. 3 is a 4x4 wooden post, 3 1/2 feet above ground, marked "SE Cor. Tiger #2"

Corner No. 4 is a 4x4 wooden post, 3 1/2 feet above ground, marked "NE Cor. Tiger #2"

Corner No. 5 is a 4x4 wooden post, 3 1/2 feet above ground, marked "Southeast side line, Tiger #2"

Corner No. 6 is a 4x4 wooden post, 3 1/2 feet above ground, marked "SW Cor. Tiger #2"

The monumentation and marking of the corners was completed by the 12th day of December, 19 71.

(Must be within 20 days of posting notice of location)

The location work consisted of making a claim map as provided in NRS 517.040. Two copies of this claim map have been filed with the Washoe County Recorder, and the \$15.00 lode claim filing fee has been paid to the County Recorder.

Dated this 13th day of December, 19 71

David LeCount Evans  
(Locator sign here)

**Note 1:** Two copies of this certificate and two copies of the claim map must be filed, and the \$15 filing fee must be paid, within 90 days after the date of posting Notice of Location.

**Note 2:** "Every person who willfully and knowingly makes a false material statement on the location certificate or on any map required by this chapter shall be guilty of a felony, and upon conviction thereof shall be imprisoned in the state prison for not less than 3 years nor more than 10 years." NRS 517.300, Subsection 2.

**Note 3:** The claim map of this claim is filed in the \_\_\_\_\_ County Recorder's Office as Document No. 228630 (may be filled in by locator)

RECORDER'S STAMP

228628

OFFICIAL RECORDS  
WASHOE COUNTY, NEV.

RECORD REQUESTED BY  
David LeCount Evans  
DEC 13 11 16 AM '71

ARDIS BROWN  
COUNTY RECORDER  
FEE 1.00 DEP JW

# Certificate of Location of Lode Mining Claim

TO ALL WHOM IT MAY CONCERN:

The undersigned hereby certifies (certify) that he (she, they) has (have) located the TIGER NO. 3 Lode Mining Claim in Section 1, Township 17 North, Range 20 East in the Stewart Sprague Mining District, in Washoe County, in the State of Nevada, on the 11th day of December, 1971.

The name(s) and post office address(es) of the locator(s) is (are) (please print):

David LeCount Evans  
(Name)

1700 Royal Drive, Reno, Nevada  
(Post Office Address)

The claim is 1320 feet long and 600 feet wide, and 700 feet is claimed in a North direction and 650 feet in a South direction from the location monument, at which the Notice of Location is posted, lengthwise of the claim, together with 300 feet in width on each side of the center of the claim. The general course of the lode deposit and premises is from the north to the South.

The location and number of each corner of this claim is shown on the claim map that is filed herewith. On the ground, each corner of the claim is marked with its appropriate number by \_\_\_\_\_

scribing the wood

(Describe method of marking, such as "scribing the wood")

The description of each corner is as follows (describe the corner(s), such as "4x4 wooden post"):

Corner No. 1 is a 4x4 wooden post, 3 1/2 feet above gr. and, marked "SW Cor. Tiger #3"

Corner No. 2 is a 4x4 wooden post, 3 1/2 feet above gr. and, marked "Con. West Side Line Tiger #3"

Corner No. 3 is a 4x4 wooden post, 3 1/2 feet above ground, marked "NW Cor. Tiger #3"

Corner No. 4 is a 4x4 wooden post, 3 1/2 feet above gr. and, marked "NE C. r. Tiger #3"

Corner No. 5 is a 4x4 wooden post, 3 1/2 feet above gr. and, marked "Con. East Side Line Tiger #3"

Corner No. 6 is a 4x4 wooden post, 3 1/2 feet above ground, marked "SE Cor. Tiger #3"

The monumentation and marking of the corners was completed by the 12th day of December, 1971.

(Must be within 20 days of posting notice of location)

The location work consisted of making a claim map as provided in NRS 517.040. Two copies of this claim map have been filed with the Washoe County Recorder, and the \$15.00 lode claim filing fee has been paid to the County Recorder.

Dated this 17th day of December, 1971.

David LeCount Evans  
(Locator sign here)

**Note 1:** Two copies of this certificate and two copies of the claim map must be filed, and the \$15 filing fee must be paid, within 90 days after the date of posting Notice of Location.

**Note 2:** "Every person who willfully and knowingly makes a false material statement on the location certificate or on any map required by this chapter shall be guilty of a felony, and upon conviction thereof shall be imprisoned in the state prison for not less than 3 years nor more than 10 years." NRS 517.300, Subsection 2.

**Note 3:** The claim map of this claim is filed in the \_\_\_\_\_ County Recorder's Office as Document No. 228630. (may be filled in by locator)

RECORDER'S STAMP

228629

OFFICIAL RECORDS  
WASHOE COUNTY, NEV.

RECORD REQUESTED BY  
David LeCount Evans  
Dec 13 11 17 AM '71

ARDIS BROWN  
COUNTY RECORDER  
FEE 100 DEP 24

# Certificate of Location of Lode Mining Claim

TO ALL WHOM IT MAY CONCERN:

The undersigned hereby certifies (certify) that he (she, they) has (have) located the \_\_\_\_\_ Lode Mining Claim in Section \_\_\_\_\_, Township \_\_\_\_\_, Range \_\_\_\_\_ in the \_\_\_\_\_ Mining District, in \_\_\_\_\_ County, in the State of Nevada, on the \_\_\_\_\_ day of \_\_\_\_\_, 19\_\_\_\_.

The name(s) and post office address(es) of the locator(s) is (are) (please print):

(Name)	(Post Office Address)
_____	_____
_____	_____
_____	_____

The claim is \_\_\_\_\_ feet long and \_\_\_\_\_ feet wide, and \_\_\_\_\_ feet is claimed in a \_\_\_\_\_ direction and \_\_\_\_\_ feet in a \_\_\_\_\_ direction from the location monument, at which the Notice of Location is posted, lengthwise of the claim, together with \_\_\_\_\_ feet in width on each side of the center of the claim. The general course of the lode deposit and premises is from the \_\_\_\_\_ to the \_\_\_\_\_.

The location and number of each corner of this claim is shown on the claim map that is filed herewith. On the ground, each corner of the claim is marked with its appropriate number by \_\_\_\_\_

(Describe method of marking, such as "scribing the wood")

The description of each corner is as follows (describe the corner(s), such as "4x4 wooden post"):

Corner No. 1 is a \_\_\_\_\_

Corner No. 2 is a \_\_\_\_\_

Corner No. 3 is a \_\_\_\_\_

Corner No. 4 is a \_\_\_\_\_

Corner No. 5 is a \_\_\_\_\_

Corner No. 6 is a \_\_\_\_\_

The monumentation and marking of the corners was completed by the \_\_\_\_\_ day of \_\_\_\_\_, 19\_\_\_\_.

(Must be within 20 days of posting notice of location)

The location work consisted of making a claim map as provided in NRS 517.040. Two copies of this claim map have been filed with the \_\_\_\_\_ County Recorder, and the \$15.00 lode claim filing fee has been paid to the County Recorder.

Dated this \_\_\_\_\_ day of \_\_\_\_\_, 19\_\_\_\_.

(Locator sign here)

Note 1: Two copies of this certificate and two copies of the claim map must be filed, and the \$15 filing fee must be paid, within 90 days after the date of posting Notice of Location.

Note 2: "Every person who willfully and knowingly makes a false material statement on the location certificate or on any map required by this chapter shall be guilty of a felony, and upon conviction thereof shall be imprisoned in the state prison for not less than 3 years nor more than 10 years." NRS 517.300, Subsection 2.

Note 3: The claim map of this claim is filed in the \_\_\_\_\_ County Recorder's Office as Document No. \_\_\_\_\_. (may be filled in by locator)

RECORDER'S STAMP

# Certificate of Location of Lode Mining Claim

TO ALL WHOM IT MAY CONCERN:

The undersigned hereby certifies (certify) that he (she, they) has (have) located the \_\_\_\_\_ Lode Mining Claim in Section \_\_\_\_\_, Township \_\_\_\_\_, Range \_\_\_\_\_ in the \_\_\_\_\_ Mining District, in \_\_\_\_\_ County, in the State of Nevada, on the \_\_\_\_\_ day of \_\_\_\_\_, 19\_\_\_\_.

The name(s) and post office address(es) of the locator(s) is (are) (please print):

(Name)	(Post Office Address)
_____	_____
_____	_____
_____	_____

The claim is \_\_\_\_\_ feet long and \_\_\_\_\_ feet wide, and \_\_\_\_\_ feet is claimed in a \_\_\_\_\_ direction and \_\_\_\_\_ feet in a \_\_\_\_\_ direction from the location monument, at which the Notice of Location is posted, lengthwise of the claim, together with \_\_\_\_\_ feet in width on each side of the center of the claim. The general course of the lode deposit and premises is from the \_\_\_\_\_ to the \_\_\_\_\_.

The location and number of each corner of this claim is shown on the claim map that is filed herewith. On the ground, each corner of the claim is marked with its appropriate number by \_\_\_\_\_

(Describe method of marking, such as "scribing the wood")

The description of each corner is as follows (describe the corner(s), such as "4x4 wooden post"):

Corner No. 1 is a \_\_\_\_\_

Corner No. 2 is a \_\_\_\_\_

Corner No. 3 is a \_\_\_\_\_

Corner No. 4 is a \_\_\_\_\_

Corner No. 5 is a \_\_\_\_\_

Corner No. 6 is a \_\_\_\_\_

The monumentation and marking of the corners was completed by the \_\_\_\_\_ day of \_\_\_\_\_, 19\_\_\_\_.  
(Must be within 20 days of posting notice of location)

The location work consisted of making a claim map as provided in NRS 517.040. Two copies of this claim map have been filed with the \_\_\_\_\_ County Recorder, and the \$15.00 lode claim filing fee has been paid to the County Recorder.

Dated this \_\_\_\_\_ day of \_\_\_\_\_, 19\_\_\_\_.

(Locator sign here)

Note 1: Two copies of this certificate and two copies of the claim map must be filed, and the \$15 filing fee must be paid, within 90 days after the date of posting Notice of Location.

Note 2: "Every person who willfully and knowingly makes a false material statement on the location certificate or on any map required by this chapter shall be guilty of a felony, and upon conviction thereof shall be imprisoned in the state prison for not less than 3 years nor more than 10 years." NRS 517.300, Subsection 2.

Note 3: The claim map of this claim is filed in the \_\_\_\_\_ County Recorder's Office as Document No. \_\_\_\_\_. (may be filled in by locator)

RECORDER'S STAMP

# Certificate of Location of Lode Mining Claim

TO ALL WHOM IT MAY CONCERN:

The undersigned hereby certifies (certify) that he (she, they) has (have) located the \_\_\_\_\_ Lode Mining Claim in Section \_\_\_\_\_, Township \_\_\_\_\_, Range \_\_\_\_\_ in the \_\_\_\_\_ Mining District, in \_\_\_\_\_ County, in the State of Nevada, on the \_\_\_\_\_ day of \_\_\_\_\_, 19\_\_\_\_.

The name(s) and post office address(es) of the locator(s) is (are) (please print):

(Name)	(Post Office Address)
_____	_____
_____	_____
_____	_____

The claim is \_\_\_\_\_ feet long and \_\_\_\_\_ feet wide, and \_\_\_\_\_ feet is claimed in a \_\_\_\_\_ direction and \_\_\_\_\_ feet in a \_\_\_\_\_ direction from the location monument, at which the Notice of Location is posted, lengthwise of the claim, together with \_\_\_\_\_ feet in width on each side of the center of the claim. The general course of the lode deposit and premises is from the \_\_\_\_\_ to the \_\_\_\_\_.

The location and number of each corner of this claim is shown on the claim map that is filed herewith. On the ground, each corner of the claim is marked with its appropriate number by \_\_\_\_\_

(Describe method of marking, such as "scribing the wood")

The description of each corner is as follows (describe the corner(s), such as "4x4 wooden post"):

Corner No. 1 is a \_\_\_\_\_

Corner No. 2 is a \_\_\_\_\_

Corner No. 3 is a \_\_\_\_\_

Corner No. 4 is a \_\_\_\_\_

Corner No. 5 is a \_\_\_\_\_

Corner No. 6 is a \_\_\_\_\_

The monumentation and marking of the corners was completed by the \_\_\_\_\_ day of \_\_\_\_\_, 19\_\_\_\_.  
(Must be within 20 days of posting notice of location)

The location work consisted of making a claim map as provided in NRS 517.040. Two copies of this claim map have been filed with the \_\_\_\_\_ County Recorder, and the \$15.00 lode claim filing fee has been paid to the County Recorder.

Dated this \_\_\_\_\_ day of \_\_\_\_\_, 19\_\_\_\_.

(Locator sign here)

Note 1: Two copies of this certificate and two copies of the claim map must be filed, and the \$15 filing fee must be paid, within 90 days after the date of posting Notice of Location.

Note 2: "Every person who willfully and knowingly makes a false material statement on the location certificate or on any map required by this chapter shall be guilty of a felony, and upon conviction thereof shall be imprisoned in the state prison for not less than 3 years nor more than 10 years." NRS 517.300, Subsection 2.

Note 3: The claim map of this claim is filed in the \_\_\_\_\_ County Recorder's Office as Document No. \_\_\_\_\_. (may be filled in by locator)

RECORDER'S STAMP

# Certificate of Location of Lode Mining Claim

TO ALL WHOM IT MAY CONCERN:

The undersigned hereby certifies (certify) that he (she, they) has (have) located the \_\_\_\_\_ Lode Mining Claim in Section \_\_\_\_\_, Township \_\_\_\_\_, Range \_\_\_\_\_ in the \_\_\_\_\_ Mining District, in \_\_\_\_\_ County, in the State of Nevada, on the \_\_\_\_\_ day of \_\_\_\_\_, 19\_\_\_\_.

The name(s) and post office address(es) of the locator(s) is (are) (please print):

(Name)	(Post Office Address)
_____	_____
_____	_____
_____	_____

The claim is \_\_\_\_\_ feet long and \_\_\_\_\_ feet wide, and \_\_\_\_\_ feet is claimed in a \_\_\_\_\_ direction and \_\_\_\_\_ feet in a \_\_\_\_\_ direction from the location monument, at which the Notice of Location is posted, lengthwise of the claim, together with \_\_\_\_\_ feet in width on each side of the center of the claim. The general course of the lode deposit and premises is from the \_\_\_\_\_ to the \_\_\_\_\_.

The location and number of each corner of this claim is shown on the claim map that is filed herewith. On the ground, each corner of the claim is marked with its appropriate number by \_\_\_\_\_

(Describe method of marking, such as "scribing the wood")

The description of each corner is as follows (describe the corner(s), such as "4x4 wooden post"):

Corner No. 1 is a \_\_\_\_\_

Corner No. 2 is a \_\_\_\_\_

Corner No. 3 is a \_\_\_\_\_

Corner No. 4 is a \_\_\_\_\_

Corner No. 5 is a \_\_\_\_\_

Corner No. 6 is a \_\_\_\_\_

The monumentation and marking of the corners was completed by the \_\_\_\_\_ day of \_\_\_\_\_, 19\_\_\_\_.

(Must be within 20 days of posting notice of location)

The location work consisted of making a claim map as provided in NRS 517.040. Two copies of this claim map have been filed with the \_\_\_\_\_ County Recorder, and the \$15.00 lode claim filing fee has been paid to the County Recorder.

Dated this \_\_\_\_\_ day of \_\_\_\_\_, 19\_\_\_\_.

(Locator sign here)

Note 1: Two copies of this certificate and two copies of the claim map must be filed, and the \$15 filing fee must be paid, within 90 days after the date of posting Notice of Location.

Note 2: "Every person who willfully and knowingly makes a false material statement on the location certificate or on any map required by this chapter shall be guilty of a felony, and upon conviction thereof shall be imprisoned in the state prison for not less than 3 years nor more than 10 years." NRS 517.300, Subsection 2.

Note 3: The claim map of this claim is filed in the \_\_\_\_\_ County Recorder's Office as Document No. \_\_\_\_\_. (may be filled in by locator)

RECORDER'S STAMP

# Certificate of Location of Lode Mining Claim

TO ALL WHOM IT MAY CONCERN:

The undersigned hereby certifies (certify) that he (she, they) has (have) located the \_\_\_\_\_ Lode Mining Claim in Section \_\_\_\_\_, Township \_\_\_\_\_, Range \_\_\_\_\_ in the \_\_\_\_\_ Mining District, in \_\_\_\_\_ County, in the State of Nevada, on the \_\_\_\_\_ day of \_\_\_\_\_, 19\_\_\_\_.

The name(s) and post office address(es) of the locator(s) is (are) (please print):

(Name)	(Post Office Address)
_____	_____
_____	_____
_____	_____
_____	_____

The claim is \_\_\_\_\_ feet long and \_\_\_\_\_ feet wide, and \_\_\_\_\_ feet is claimed in a \_\_\_\_\_ direction and \_\_\_\_\_ feet in a \_\_\_\_\_ direction from the location monument, at which the Notice of Location is posted, lengthwise of the claim, together with \_\_\_\_\_ feet in width on each side of the center of the claim. The general course of the lode deposit and premises is from the \_\_\_\_\_ to the \_\_\_\_\_.

The location and number of each corner of this claim is shown on the claim map that is filed herewith. On the ground, each corner of the claim is marked with its appropriate number by \_\_\_\_\_

(Describe method of marking, such as "scribing the wood")

The description of each corner is as follows (describe the corner(s), such as "4x4 wooden post"):

Corner No. 1 is a \_\_\_\_\_

Corner No. 2 is a \_\_\_\_\_

Corner No. 3 is a \_\_\_\_\_

Corner No. 4 is a \_\_\_\_\_

Corner No. 5 is a \_\_\_\_\_

Corner No. 6 is a \_\_\_\_\_

The monumentation and marking of the corners was completed by the \_\_\_\_\_ day of \_\_\_\_\_, 19\_\_\_\_.

(Must be within 20 days of posting notice of location)

The location work consisted of making a claim map as provided in NRS 517.040. Two copies of this claim map have been filed with the \_\_\_\_\_ County Recorder, and the \$15.00 lode claim filing fee has been paid to the County Recorder.

Dated this \_\_\_\_\_ day of \_\_\_\_\_, 19\_\_\_\_.

(Locator sign here)

Note 1: Two copies of this certificate and two copies of the claim map must be filed, and the \$15 filing fee must be paid, within 90 days after the date of posting Notice of Location.

Note 2: "Every person who willfully and knowingly makes a false material statement on the location certificate or on any map required by this chapter shall be guilty of a felony, and upon conviction thereof shall be imprisoned in the state prison for not less than 3 years nor more than 10 years." NRS 517.300, Subsection 2.

Note 3: The claim map of this claim is filed in the \_\_\_\_\_ County Recorder's Office as Document No. \_\_\_\_\_. (may be filled in by locator)

RECORDER'S STAMP

# Certificate of Location of Lode Mining Claim

TO ALL WHOM IT MAY CONCERN:

The undersigned hereby certifies (certify) that he (she, they) has (have) located the \_\_\_\_\_ Lode Mining Claim in Section \_\_\_\_\_, Township \_\_\_\_\_, Range \_\_\_\_\_ in the \_\_\_\_\_ Mining District, in \_\_\_\_\_ County, in the State of Nevada, on the \_\_\_\_\_ day of \_\_\_\_\_, 19\_\_\_\_.

The name(s) and post office address(es) of the locator(s) is (are) (please print):

(Name)	(Post Office Address)
_____	_____
_____	_____
_____	_____

The claim is \_\_\_\_\_ feet long and \_\_\_\_\_ feet wide, and \_\_\_\_\_ feet is claimed in a \_\_\_\_\_ direction and \_\_\_\_\_ feet in a \_\_\_\_\_ direction from the location monument, at which the Notice of Location is posted, lengthwise of the claim, together with \_\_\_\_\_ feet in width on each side of the center of the claim. The general course of the lode deposit and premises is from the \_\_\_\_\_ to the \_\_\_\_\_.

The location and number of each corner of this claim is shown on the claim map that is filed herewith. On the ground, each corner of the claim is marked with its appropriate number by \_\_\_\_\_

(Describe method of marking, such as "scribing the wood")

The description of each corner is as follows (describe the corner(s), such as "4x4 wooden post"):

Corner No. 1 is a \_\_\_\_\_

Corner No. 2 is a \_\_\_\_\_

Corner No. 3 is a \_\_\_\_\_

Corner No. 4 is a \_\_\_\_\_

Corner No. 5 is a \_\_\_\_\_

Corner No. 6 is a \_\_\_\_\_

The monumentation and marking of the corners was completed by the \_\_\_\_\_ day of \_\_\_\_\_, 19\_\_\_\_.

(Must be within 20 days of posting notice of location)

The location work consisted of making a claim map as provided in NRS 517.040. Two copies of this claim map have been filed with the \_\_\_\_\_ County Recorder, and the \$15.00 lode claim filing fee has been paid to the County Recorder.

Dated this \_\_\_\_\_ day of \_\_\_\_\_, 19\_\_\_\_.

\_\_\_\_\_  
(Locator sign here)

Note 1: Two copies of this certificate and two copies of the claim map must be filed, and the \$15 filing fee must be paid, within 90 days after the date of posting Notice of Location.

Note 2: "Every person who willfully and knowingly makes a false material statement on the location certificate or on any map required by this chapter shall be guilty of a felony, and upon conviction thereof shall be imprisoned in the state prison for not less than 3 years nor more than 10 years." NRS 517.300, Subsection 2.

Note 3: The claim map of this claim is filed in the \_\_\_\_\_ County Recorder's Office as Document No. \_\_\_\_\_. (may be filled in by locator)

RECORDER'S STAMP

# Certificate of Location of Lode Mining Claim

TO ALL WHOM IT MAY CONCERN:

The undersigned hereby certifies (certify) that he (she, they) has (have) located the \_\_\_\_\_ Lode Mining Claim in Section \_\_\_\_\_, Township \_\_\_\_\_, Range \_\_\_\_\_ in the \_\_\_\_\_ Mining District, in \_\_\_\_\_ County, in the State of Nevada, on the \_\_\_\_\_ day of \_\_\_\_\_, 19\_\_\_\_.

The name(s) and post office address(es) of the locator(s) is (are) (please print):

(Name)	(Post Office Address)
_____	_____
_____	_____
_____	_____

The claim is \_\_\_\_\_ feet long and \_\_\_\_\_ feet wide, and \_\_\_\_\_ feet is claimed in a \_\_\_\_\_ direction and \_\_\_\_\_ feet in a \_\_\_\_\_ direction from the location monument, at which the Notice of Location is posted, lengthwise of the claim, together with \_\_\_\_\_ feet in width on each side of the center of the claim. The general course of the lode deposit and premises is from the \_\_\_\_\_ to the \_\_\_\_\_.

The location and number of each corner of this claim is shown on the claim map that is filed herewith. On the ground, each corner of the claim is marked with its appropriate number by \_\_\_\_\_

(Describe method of marking, such as "scribing the wood")

The description of each corner is as follows (describe the corner(s), such as "4x4 wooden post"):

Corner No. 1 is a \_\_\_\_\_

Corner No. 2 is a \_\_\_\_\_

Corner No. 3 is a \_\_\_\_\_

Corner No. 4 is a \_\_\_\_\_

Corner No. 5 is a \_\_\_\_\_

Corner No. 6 is a \_\_\_\_\_

The monumentation and marking of the corners was completed by the \_\_\_\_\_ day of \_\_\_\_\_, 19\_\_\_\_.

(Must be within 20 days of posting notice of location)

The location work consisted of making a claim map as provided in NRS 517.040. Two copies of this claim map have been filed with the \_\_\_\_\_ County Recorder, and the \$15.00 lode claim filing fee has been paid to the County Recorder.

Dated this \_\_\_\_\_ day of \_\_\_\_\_, 19\_\_\_\_.

(Locator sign here)

**Note 1:** Two copies of this certificate and two copies of the claim map must be filed, and the \$15 filing fee must be paid, within 90 days after the date of posting Notice of Location.

**Note 2:** "Every person who willfully and knowingly makes a false material statement on the location certificate or on any map required by this chapter shall be guilty of a felony, and upon conviction thereof shall be imprisoned in the state prison for not less than 3 years nor more than 10 years." NRS 517.300, Subsection 2.

**Note 3:** The claim map of this claim is filed in the \_\_\_\_\_ County Recorder's Office as Document No. \_\_\_\_\_. (may be filled in by locator)

RECORDER'S STAMP

# Certificate of Location of Lode Mining Claim

TO ALL WHOM IT MAY CONCERN:

The undersigned hereby certifies (certify) that he (she, they) has (have) located the \_\_\_\_\_ Lode Mining Claim in Section \_\_\_\_\_, Township \_\_\_\_\_, Range \_\_\_\_\_ in the \_\_\_\_\_ Mining District, in \_\_\_\_\_ County, in the State of Nevada, on the \_\_\_\_\_ day of \_\_\_\_\_, 19\_\_\_\_.

The name(s) and post office address(es) of the locator(s) is (are) (please print):

(Name)	(Post Office Address)
_____	_____
_____	_____
_____	_____

The claim is \_\_\_\_\_ feet long and \_\_\_\_\_ feet wide, and \_\_\_\_\_ feet is claimed in a \_\_\_\_\_ direction and \_\_\_\_\_ feet in a \_\_\_\_\_ direction from the location monument, at which the Notice of Location is posted, lengthwise of the claim, together with \_\_\_\_\_ feet in width on each side of the center of the claim. The general course of the lode deposit and premises is from the \_\_\_\_\_ to the \_\_\_\_\_.

The location and number of each corner of this claim is shown on the claim map that is filed herewith. On the ground, each corner of the claim is marked with its appropriate number by \_\_\_\_\_

(Describe method of marking, such as "scribing the wood")

The description of each corner is as follows (describe the corner(s), such as "4x4 wooden post"):

Corner No. 1 is a \_\_\_\_\_

Corner No. 2 is a \_\_\_\_\_

Corner No. 3 is a \_\_\_\_\_

Corner No. 4 is a \_\_\_\_\_

Corner No. 5 is a \_\_\_\_\_

Corner No. 6 is a \_\_\_\_\_

The monumentation and marking of the corners was completed by the \_\_\_\_\_ day of \_\_\_\_\_, 19\_\_\_\_.  
(Must be within 20 days of posting notice of location)

The location work consisted of making a claim map as provided in NRS 517.040. Two copies of this claim map have been filed with the \_\_\_\_\_ County Recorder, and the \$15.00 lode claim filing fee has been paid to the County Recorder.

Dated this \_\_\_\_\_ day of \_\_\_\_\_, 19\_\_\_\_.

\_\_\_\_\_  
(Locator sign here)

Note 1: Two copies of this certificate and two copies of the claim map must be filed, and the \$15 filing fee must be paid, within 90 days after the date of posting Notice of Location.

Note 2: "Every person who willfully and knowingly makes a false material statement on the location certificate or on any map required by this chapter shall be guilty of a felony, and upon conviction thereof shall be imprisoned in the state prison for not less than 3 years nor more than 10 years." NRS 517.300, Subsection 2.

Note 3: The claim map of this claim is filed in the \_\_\_\_\_ County Recorder's Office as Document No. \_\_\_\_\_. (may be filled in by locator)

RECORDER'S STAMP

**This Indenture** made the \_\_\_\_\_ day of \_\_\_\_\_  
one thousand nine hundred and \_\_\_\_\_

**Between**

the part \_\_\_\_\_ of the first part,

and

the part \_\_\_\_\_ of the second part,

**Witnesseth:** that the part \_\_\_\_\_ of the first part, in consideration of the sum of \_\_\_\_\_ dollars,  
lawful money of the United States of America, to \_\_\_\_\_ in hand paid by the  
part \_\_\_\_\_ of the second part, the receipt whereof is hereby acknowledged, do hereby release  
and forever **QUITCLAIM** unto the part \_\_\_\_\_ of the second part, and to  
heirs and assigns, all th \_\_\_\_\_ certain lot \_\_\_\_\_, piece \_\_\_\_\_, or parcel \_\_\_\_\_ of land situate in the  
\_\_\_\_\_, County of \_\_\_\_\_  
State of \_\_\_\_\_, and bounded and described as follows, to wit:

**Together** with the tenements, hereditaments, and appurtenances thereunto belonging or appertain-  
ing and the reversion and reversions, remainder and remainders, rents, issues, and profits thereof.

**To Have and to Hold** the said premises, together with the appurtenances, unto the  
part \_\_\_\_\_ of the second part, and to \_\_\_\_\_ heirs and assigns forever.

**In Witness Whereof,** the part \_\_\_\_\_ of the first part ha \_\_\_\_\_ hereunto set  
hand \_\_\_\_\_ the day and year first above written.

**Signed and Delivered in the Presence of**

\_\_\_\_\_  
\_\_\_\_\_  
\_\_\_\_\_

# Quitclaim Deed

\_\_\_\_\_

Dated \_\_\_\_\_, 19\_\_\_\_

## **Recorded at the Request of**

\_\_\_\_\_, 19\_\_\_\_

at \_\_\_\_\_ min. past \_\_\_\_\_ o'clock \_\_\_\_\_ M.,  
in Volume \_\_\_\_\_ of \_\_\_\_\_

page \_\_\_\_\_

County Records.

Recorder.

By \_\_\_\_\_ Deputy Recorder.

# Notice of Location of Lode Claim\*

(Quartz)

NOTICE IS HEREBY GIVEN, TO ALL WHOM IT MAY CONCERN: *That the*

.....  
*Lode Mining Claim has been located and claimed this ..... day of ....., 19.....,*  
*by ....., whose post office address*  
*appears below, who (is a, are).....citizen ..... of the United States of America.*

*The general course of the vein is .....*

*This claim is situated in the ..... Mining District, .....*  
*County, State of Nevada, and lies .....*

*The above-named locator ..... claim..... feet in a .....*  
*direction and ..... feet in a ..... direction from this discovery monument, and*  
*..... feet on each side of the middle of the vein.*

.....  
(LOCATOR)

.....  
(ADDRESS)

.....  
(LOCATOR)

.....  
(ADDRESS)

.....  
(LOCATOR)

.....  
(ADDRESS)

WITNESS:

.....  
.....

NOTE: Location Notice not to claim more than one (1) location. (Section 517.020, NRS).

Though not a requirement of law, it is advisable to have the notice attested by witnesses as an added protection in case of controversy.

\* To be posted on the location monument on the claim.

NO. ....

**Notice of Juratation  
OF LOPE CLAIM  
(Quartz)**

ON

CLAIM

**Recorded at the Request of**

, 19

at min. past o'clock M.

in Volume of

page

County Records.

Recorder.

By Deputy Recorder.

# Notice of Location of Lode Claim\*

(Quartz)

NOTICE IS HEREBY GIVEN, TO ALL WHOM IT MAY CONCERN: *That the*

.....  
*Lode Mining Claim has been located and claimed this ..... day of ....., 19.....,*  
*by ....., whose post office address*  
*appears below, who (is a, are)..... citizen ..... of the United States of America.*

*The general course of the vein is .....*

*This claim is situated in the ..... Mining District, .....*  
*County, State of Nevada, and lies .....*

*The above-named locator ..... claim..... feet in a .....*  
*direction and ..... feet in a ..... direction from this discovery monument, and*  
*..... feet on each side of the middle of the vein.*

.....  
(LOCATOR)

.....  
(ADDRESS)

.....  
(LOCATOR)

.....  
(ADDRESS)

.....  
(LOCATOR)

.....  
(ADDRESS)

WITNESS:

.....  
.....

NOTE: Location Notice not to claim more than one (1) location. (Section 517.020, NRS).

Though not a requirement of law, it is advisable to have the notice attested by witnesses as an added protection in case of controversy.

\* To be posted on the location monument on the claim.

NO. ....

**Notice of Duration  
OF LOPE CLAIM  
(Quartz)**

ON

CLAIM

**Recorded at the Request of**

, 19

at ..... min. past ..... o'clock ..... M.

in Volume ..... of

page

County Records.

Recorder.

By

Deputy Recorder.

# Notice of Location of Lode Claim\*

(Quartz)

NOTICE IS HEREBY GIVEN, TO ALL WHOM IT MAY CONCERN: *That the*

.....  
*Lode Mining Claim has been located and claimed this ..... day of ....., 19.....,*  
*by ....., whose post office address*  
*appears below, who (is a, are).....citizen ..... of the United States of America.*

*The general course of the vein is .....*

*This claim is situated in the ..... Mining District, .....*  
*County, State of Nevada, and lies .....*

*The above-named locator ..... claim..... feet in a .....*  
*direction and ..... feet in a ..... direction from this discovery monument, and*  
*..... feet on each side of the middle of the vein.*

.....  
(LOCATOR)

.....  
(ADDRESS)

.....  
(LOCATOR)

.....  
(ADDRESS)

.....  
(LOCATOR)

.....  
(ADDRESS)

WITNESS:

.....  
.....

NOTE: Location Notice not to claim more than one (1) location. (Section 517.020, NRS).

Though not a requirement of law, it is advisable to have the notice attested by witnesses as an added protection in case of controversy.

\* To be posted on the location monument on the claim.

NO. ....

**Notice of Execution  
OF LOPE CLAIM  
(Quartz)**

ON

CLAIM

**Recorded at the Request of**

, 19

at min. past o'clock M.

in Volume of

page

County Records.

Recorder.

By Deputy Recorder.

# Notice of Location of Lode Claim\*

(Quartz)

NOTICE IS HEREBY GIVEN, TO ALL WHOM IT MAY CONCERN: *That the*

.....  
*Lode Mining Claim has been located and claimed this ..... day of ....., 19.....,*  
*by ....., whose post office address*  
*appears below, who (is a, are).....citizen ..... of the United States of America.*

*The general course of the vein is .....*

*This claim is situated in the ..... Mining District, .....*  
*County, State of Nevada, and lies .....*

*The above-named locator ..... claim..... feet in a .....*  
*direction and ..... feet in a .....direction from this discovery monument, and*  
*..... feet on each side of the middle of the vein.*

.....  
(LOCATOR)

.....  
(ADDRESS)

.....  
(LOCATOR)

.....  
(ADDRESS)

.....  
(LOCATOR)

.....  
(ADDRESS)

WITNESS:

.....

.....

NOTE: Location Notice not to claim more than one (1) location. (Section 517.020, NRS).

Though not a requirement of law, it is advisable to have the notice attested by witnesses as an added protection in case of controversy.

\* To be posted on the location monument on the claim.

NO. \_\_\_\_\_

**Notice of Location  
OF LODE CLAIM  
(Quartz)**

ON

CLAIM

**Recorded at the Request of**

, 19\_\_

at \_\_\_\_ min. past \_\_\_\_ o'clock \_\_\_\_ M.

in Volume \_\_\_\_ of

page \_\_\_\_

County Records.

Recorder.

By \_\_\_\_\_

Deputy Recorder.

FORM 800N

# Notice of Location of Lode Claim\*

(Quartz)

NOTICE IS HEREBY GIVEN, TO ALL WHOM IT MAY CONCERN: *That the*

.....  
*Lode Mining Claim has been located and claimed this ..... day of ....., 19.....,*  
*by ....., whose post office address*  
*appears below, who (is a, are).....citizen ..... of the United States of America.*

*The general course of the vein is .....*

*This claim is situated in the ..... Mining District, .....*  
*County, State of Nevada, and lies .....*

*The above-named locator ..... claim..... feet in a .....*  
*direction and ..... feet in a ..... direction from this discovery monument, and*  
*..... feet on each side of the middle of the vein.*

.....  
(LOCATOR)

.....  
(ADDRESS)

.....  
(LOCATOR)

.....  
(ADDRESS)

.....  
(LOCATOR)

.....  
(ADDRESS)

WITNESS:

.....  
.....

NOTE: Location Notice not to claim more than one (1) location. (Section 517.020, NRS).

Though not a requirement of law, it is advisable to have the notice attested by witnesses as an added protection in case of controversy.

\* To be posted on the location monument on the claim.

NO. ....

**Notice of Duration  
OF LOPE CLAIM  
(Quartz)**

ON

CLAIM

**Recorded at the Request of**

, 19

at min. past o'clock M.

in Volume of

page

County Records.

Recorder.

By Deputy Recorder.

# Notice of Location of Lode Claim\*

(Quartz)

NOTICE IS HEREBY GIVEN, TO ALL WHOM IT MAY CONCERN: *That the*

*Lode Mining Claim has been located and claimed this* ..... *day of* ..... *, 19*.....  
*by* ..... *, whose post office address*  
*appears below, who (is a, are)*.....*citizen* ..... *of the United States of America.*

*The general course of the vein is* .....

*This claim is situated in the* ..... *Mining District,* .....  
*County, State of Nevada, and lies* .....

*The above-named locator* ..... *claim*..... *feet in a* .....  
*direction and* ..... *feet in a* ..... *direction from this discovery monument, and*  
*..... feet on each side of the middle of the vein.*

.....  
(LOCATOR)

.....  
(ADDRESS)

.....  
(LOCATOR)

.....  
(ADDRESS)

.....  
(LOCATOR)

.....  
(ADDRESS)

WITNESS:

NOTE: Location Notice not to claim more than one (1) location. (Section 517.020, NRS).

Though not a requirement of law, it is advisable to have the notice attested by witnesses as an added protection in case of controversy.

\* To be posted on the location monument on the claim.

NO. ....

**Notice of Duration  
OF LOSE CLAIM  
(Quartz)**

ON

CLAIM

**Recorded at the Request of**

, 19

at min. past o'clock M.

in Volume of

page

County Records.

Recorder.

By Deputy Recorder.

# Notice of Location of Lode Claim\*

(Quartz)

NOTICE IS HEREBY GIVEN, TO ALL WHOM IT MAY CONCERN: *That the*

.....  
*Lode Mining Claim has been located and claimed this ..... day of ....., 19.....,*  
*by ....., whose post office address*  
*appears below, who (is a, are).....citizen ..... of the United States of America.*

*The general course of the vein is .....*

*This claim is situated in the ..... Mining District, .....*  
*County, State of Nevada, and lies .....*

*The above-named locator ..... claim..... feet in a .....*  
*direction and ..... feet in a .....direction from this discovery monument, and*  
*..... feet on each side of the middle of the vein.*

.....  
(LOCATOR)

.....  
(ADDRESS)

.....  
(LOCATOR)

.....  
(ADDRESS)

.....  
(LOCATOR)

.....  
(ADDRESS)

WITNESS:

.....

.....

NOTE: Location Notice not to claim more than one (1) location. (Section 517.020, NRS).

Though not a requirement of law, it is advisable to have the notice attested by witnesses as an added protection in case of controversy.

\* To be posted on the location monument on the claim.

NO. ....

**Notice of Execution  
OF LODGE CLAIM  
(Quartz)**

ON

CLAIM

**Recorded at the Request of**

, 19

at min. past o'clock M.

in Volume of

page

County Records.

Recorder.

By

Deputy Recorder.

# Notice of Location of Lode Claim\*

(Quartz)

NOTICE IS HEREBY GIVEN, TO ALL WHOM IT MAY CONCERN: *That the*

*Lode Mining Claim has been located and claimed this ..... day of ....., 19.....,*  
*by ....., whose post office address*  
*appears below, who (is a, are).....citizen ..... of the United States of America.*

*The general course of the vein is .....*

*This claim is situated in the ..... Mining District, .....*  
*County, State of Nevada, and lies .....*

*The above-named locator ..... claim..... feet in a .....*  
*direction and ..... feet in a ..... direction from this discovery monument, and*  
*..... feet on each side of the middle of the vein.*

.....  
(LOCATOR)

.....  
(ADDRESS)

.....  
(LOCATOR)

.....  
(ADDRESS)

.....  
(LOCATOR)

.....  
(ADDRESS)

WITNESS:

.....  
.....

NOTE: Location Notice not to claim more than one (1) location. (Section 517.020, NRS).

Though not a requirement of law, it is advisable to have the notice attested by witnesses as an added protection in case of controversy.

\* To be posted on the location monument on the claim.

NO. ....

**Notice of Juratation  
OF LOPE CLAIM  
(Quartz)**

ON

CLAIM

**Recorded at the Request of**

, 19

at min. past o'clock M.

in Volume of

page

County Records.

Recorder.

By Deputy Recorder.

# Notice of Location of Lode Claim\*

(Quartz)

NOTICE IS HEREBY GIVEN, TO ALL WHOM IT MAY CONCERN: *That the*

.....  
*Lode Mining Claim has been located and claimed this ..... day of ....., 19.....,*  
*by ....., whose post office address*  
*appears below, who (is a, are).....citizen ..... of the United States of America.*

*The general course of the vein is .....*

*This claim is situated in the ..... Mining District, .....*  
*County, State of Nevada, and lies .....*

*The above-named locator ..... claim..... feet in a .....*  
*direction and ..... feet in a .....direction from this discovery monument, and*  
*..... feet on each side of the middle of the vein.*

.....  
(LOCATOR)

.....  
(ADDRESS)

.....  
(LOCATOR)

.....  
(ADDRESS)

.....  
(LOCATOR)

.....  
(ADDRESS)

WITNESS:

.....

.....

NOTE: Location Notice not to claim more than one (1) location. (Section 517.020, NRS).

Though not a requirement of law, it is advisable to have the notice attested by witnesses as an added protection in case of controversy.

\* To be posted on the location monument on the claim.

NO. ....

**Notice of Juratation  
OF LOPE CLAIM  
(Quartz)**

ON

CLAIM

**Recorded at the Request of**

, 19

at min. past o'clock M.

in Volume of

page

County Records.

Recorder.

By Deputy Recorder.

# Notice of Location of Lode Claim<sup>\*</sup>

## (Quartz)

NOTICE IS HEREBY GIVEN, TO ALL WHOM IT MAY CONCERN: *That the*

.....  
*Lode Mining Claim has been located and claimed this ..... day of ....., 19.....,*  
*by ....., whose post office address*  
*appears below, who (is a, are).....citizen ..... of the United States of America.*

*The general course of the vein is .....*

*This claim is situated in the ..... Mining District, .....*  
*County, State of Nevada, and lies .....*

*The above-named locator ..... claim..... feet in a .....*  
*direction and ..... feet in a .....direction from this discovery monument, and*  
*..... feet on each side of the middle of the vein.*

.....  
(LOCATOR)

.....  
(ADDRESS)

.....  
(LOCATOR)

.....  
(ADDRESS)

.....  
(LOCATOR)

.....  
(ADDRESS)

WITNESS:

.....

.....

NOTE: Location Notice not to claim more than one (1) location. (Section 517.020, NRS).

Though not a requirement of law, it is advisable to have the notice attested by witnesses as an added protection in case of controversy.

\* To be posted on the location monument on the claim.

NO. ....

**Notice of Duration  
OF LOPE CLAIM  
(Quartz)**

ON

CLAIM

**Recorded at the Request of**

, 19

at min. past o'clock M.

in Volume of

page

County Records.

Recorder.

By Deputy Recorder.

# Notice of Location of Lode Claim\*

(Quartz)

NOTICE IS HEREBY GIVEN, TO ALL WHOM IT MAY CONCERN: *That the*

.....  
*Lode Mining Claim has been located and claimed this ..... day of ....., 19.....,*  
*by ....., whose post office address*  
*appears below, who (is a, are) ..... citizen ..... of the United States of America.*

*The general course of the vein is .....*

*This claim is situated in the ..... Mining District, .....*  
*County, State of Nevada, and lies .....*

*The above-named locator ..... claim ..... feet in a .....*  
*direction and ..... feet in a ..... direction from this discovery monument, and*  
*..... feet on each side of the middle of the vein.*

.....  
(LOCATOR)

.....  
(ADDRESS)

.....  
(LOCATOR)

.....  
(ADDRESS)

.....  
(LOCATOR)

.....  
(ADDRESS)

WITNESS:

.....  
.....

NOTE: Location Notice not to claim more than one (1) location. (Section 517.020, NRS).

Though not a requirement of law, it is advisable to have the notice attested by witnesses as an added protection in case of controversy.

\* To be posted on the location monument on the claim.

NO. ....

**Notice of Juratation  
OF LOPE CLAIM  
(Quartz)**

ON

CLAIM

**Recorded at the Request of**

, 19

at min. past o'clock M.

in Volume of

page

County Records.

Recorder.

By Deputy Recorder.

# Notice of Location of Lode Claim\*

(Quartz)

NOTICE IS HEREBY GIVEN, TO ALL WHOM IT MAY CONCERN: *That the*

*Lode Mining Claim has been located and claimed this ..... day of ....., 19.....,*  
*by ....., whose post office address*  
*appears below, who (is a, are).....citizen ..... of the United States of America.*

*The general course of the vein is .....*

*This claim is situated in the ..... Mining District, .....*  
*County, State of Nevada, and lies .....*

*The above-named locator ..... claim..... feet in a .....*  
*direction and ..... feet in a ..... direction from this discovery monument, and*  
*..... feet on each side of the middle of the vein.*

.....  
(LOCATOR)

.....  
(ADDRESS)

.....  
(LOCATOR)

.....  
(ADDRESS)

.....  
(LOCATOR)

.....  
(ADDRESS)

WITNESS:

.....  
.....

NOTE: Location Notice not to claim more than one (1) location. (Section 517.020, NRS).

Though not a requirement of law, it is advisable to have the notice attested by witnesses as an added protection in case of controversy.

\* To be posted on the location monument on the claim.

NO. ....

**Notice of Duration  
OF LOPE CLAIM  
(Quartz)**

ON

CLAIM

**Recorded at the Request of**

, 19

at ..... min. past ..... o'clock ..... M.

in Volume ..... of

page .....

County Records.

Recorder.

By .....

Deputy Recorder.

# Notice of Location of Lode Claim\*

(Quartz)

NOTICE IS HEREBY GIVEN, TO ALL WHOM IT MAY CONCERN: *That the*

.....  
*Lode Mining Claim has been located and claimed this ..... day of ....., 19.....,*  
*by ....., whose post office address*  
*appears below, who (is a, are).....citizen ..... of the United States of America.*

*The general course of the vein is .....*

*This claim is situated in the ..... Mining District, .....*  
*County, State of Nevada, and lies .....*

*The above-named locator ..... claim..... feet in a .....*  
*direction and ..... feet in a ..... direction from this discovery monument, and*  
*..... feet on each side of the middle of the vein.*

.....  
(LOCATOR)

.....  
(ADDRESS)

.....  
(LOCATOR)

.....  
(ADDRESS)

.....  
(LOCATOR)

.....  
(ADDRESS)

WITNESS:

.....  
.....

NOTE: Location Notice not to claim more than one (1) location. (Section 517.020, NRS).

Though not a requirement of law, it is advisable to have the notice attested by witnesses as an added protection in case of controversy.

\* To be posted on the location monument on the claim.

NO. ....

**Notice of Duration  
OF LODE CLAIM  
(Quartz)**

ON

CLAIM

**Recorded at the Request of**

, 19

at min. past o'clock M.

in Volume of

page

County Records.

Recorder.

By Deputy Recorder.

# Notice of Location of Lode Claim\*

(Quartz)

NOTICE IS HEREBY GIVEN, TO ALL WHOM IT MAY CONCERN: *That the*

*Lode Mining Claim has been located and claimed this* ..... *day of* ..... *19*.....  
*by* ..... *whose post office address*  
*appears below, who (is a, are)*.....*citizen* ..... *of the United States of America.*

*The general course of the vein is* .....

*This claim is situated in the* ..... *Mining District,* .....  
*County, State of Nevada, and lies* .....

*The above-named locator* ..... *claim*..... *feet in a* .....  
*direction and* ..... *feet in a* ..... *direction from this discovery monument, and*  
*..... feet on each side of the middle of the vein.*

.....  
(LOCATOR)

.....  
(ADDRESS)

.....  
(LOCATOR)

.....  
(ADDRESS)

.....  
(LOCATOR)

.....  
(ADDRESS)

WITNESS:

.....

.....

NOTE: Location Notice not to claim more than one (1) location. (Section 517.020, NRS).

Though not a requirement of law, it is advisable to have the notice attested by witnesses as an added protection in case of controversy.

\* To be posted on the location monument on the claim.

NO. ....

**Notice of Juratation  
OF LOPE CLAIM  
(Quartz)**

ON

CLAIM

**Recorded at the Request of**

, 19

at min. past o'clock M.

in Volume of

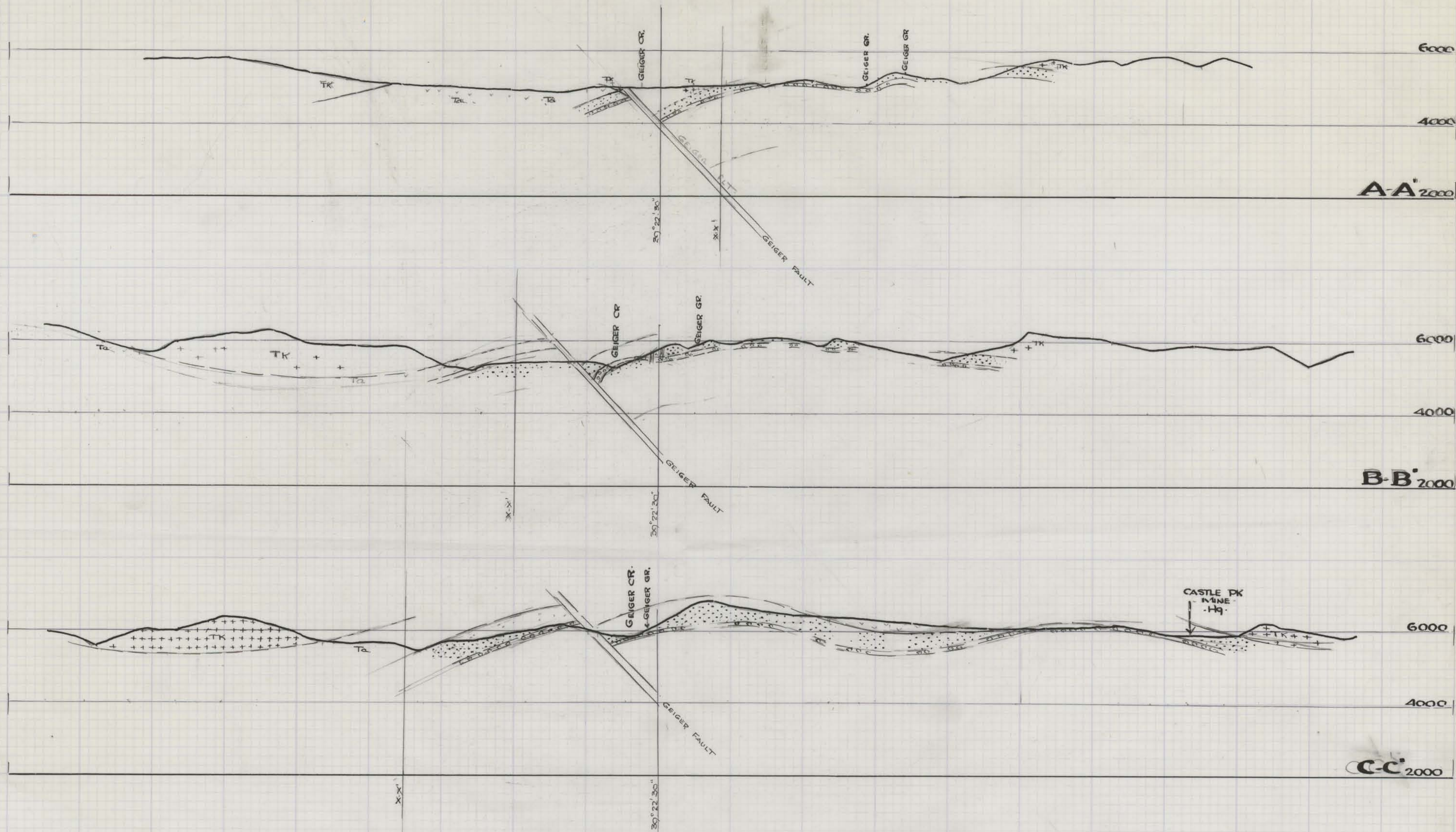
page

County Records.

Recorder.

By

Deputy Recorder.

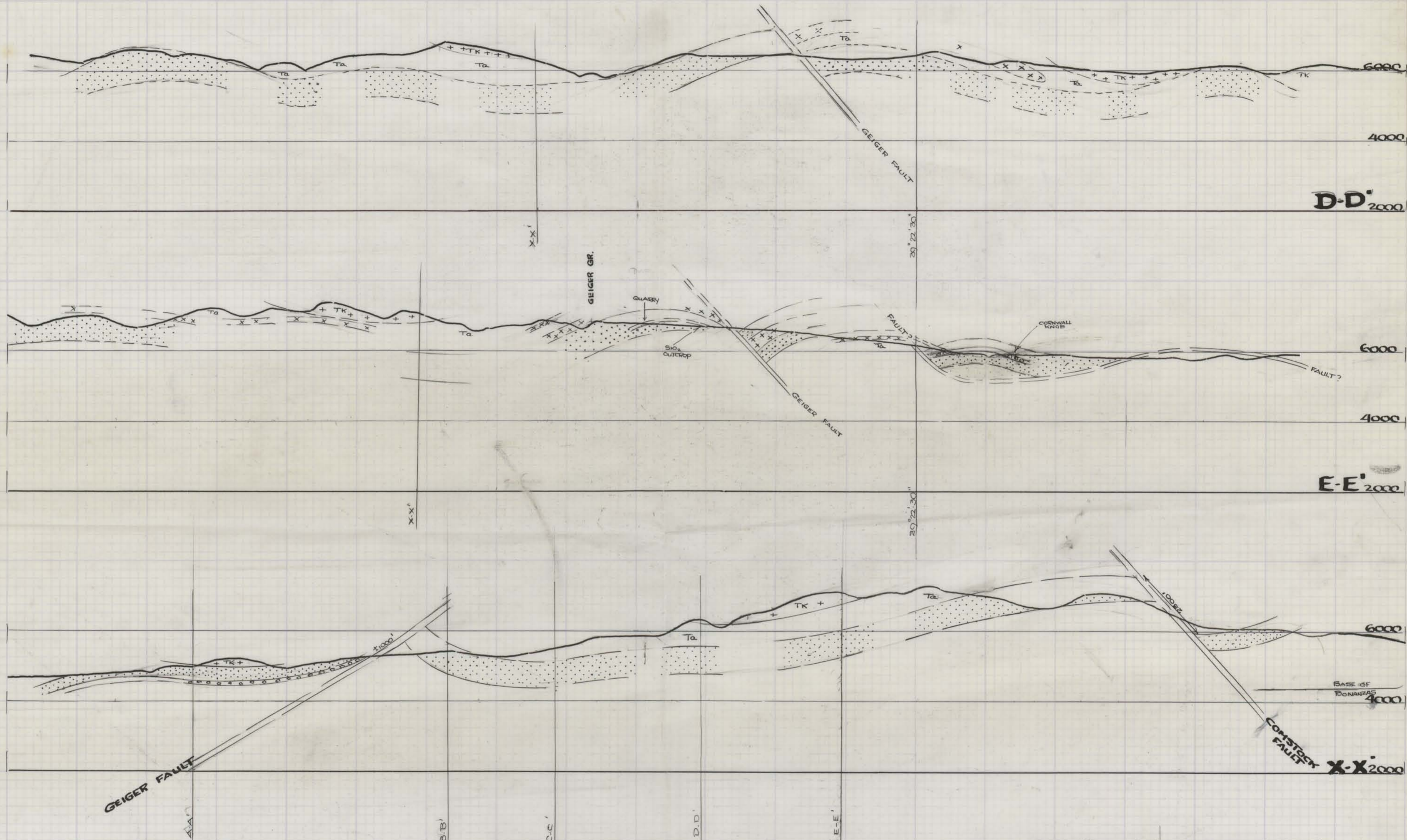


COMSTOCK DISTRICT  
STOREY COUNTY  
NEVADA  
N.W. ENVIRONS

CROSS SECTIONS  
1" = 2000'

DAVID L. COUNT EVANS  
CONS. GEOLOGIST


RENO, NEVADA  
AUGUST 13, 1971



COMSTOCK DISTRICT  
STOREY COUNTY  
NEVADA  
N.W. ENVIRONS  
CROSS SECTIONS  
1" = 2000'

DAVID LeCOURT EVANS  
CONS. GEOLOGIST

RENO, NEVADA  
AUGUST 13, 1911

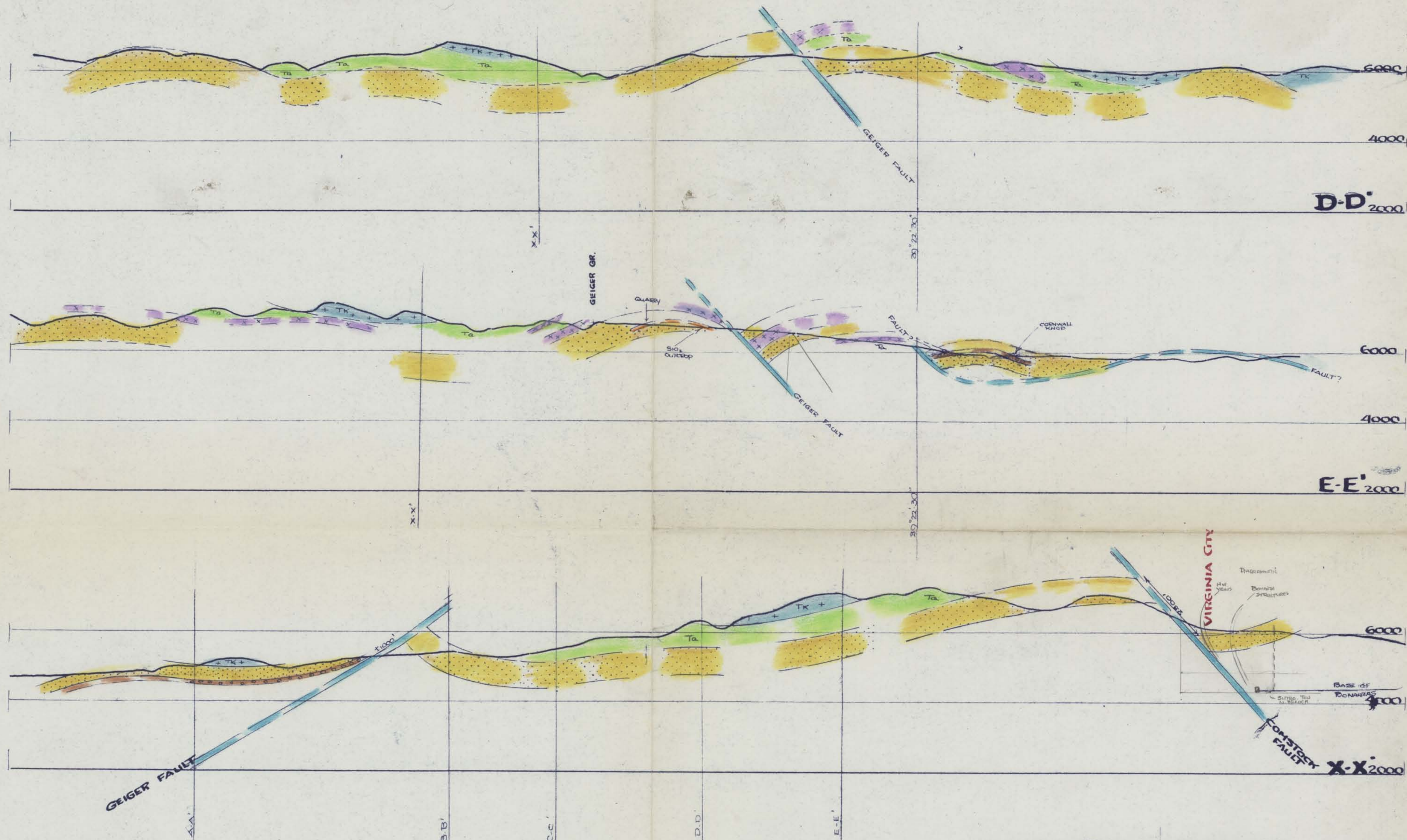


COMSTOCK DISTRICT  
STOREY COUNTY  
NEVADA  
N.W. ENVIRONS  
CROSS SECTIONS  
1" = 2000'

DAVID LeCOURT EVANS  
CONS. GEOLOGIST

RENO, NEVADA  
AUGUST 13, 1971

09900030



COMSTOCK DISTRICT  
STOREY COUNTY  
NEVADA  
N.W. ENVIRONS  
CROSS SECTIONS  
1" = 2000'

DAVID LeCOURT EVANS  
CONS. GEOLOGIST

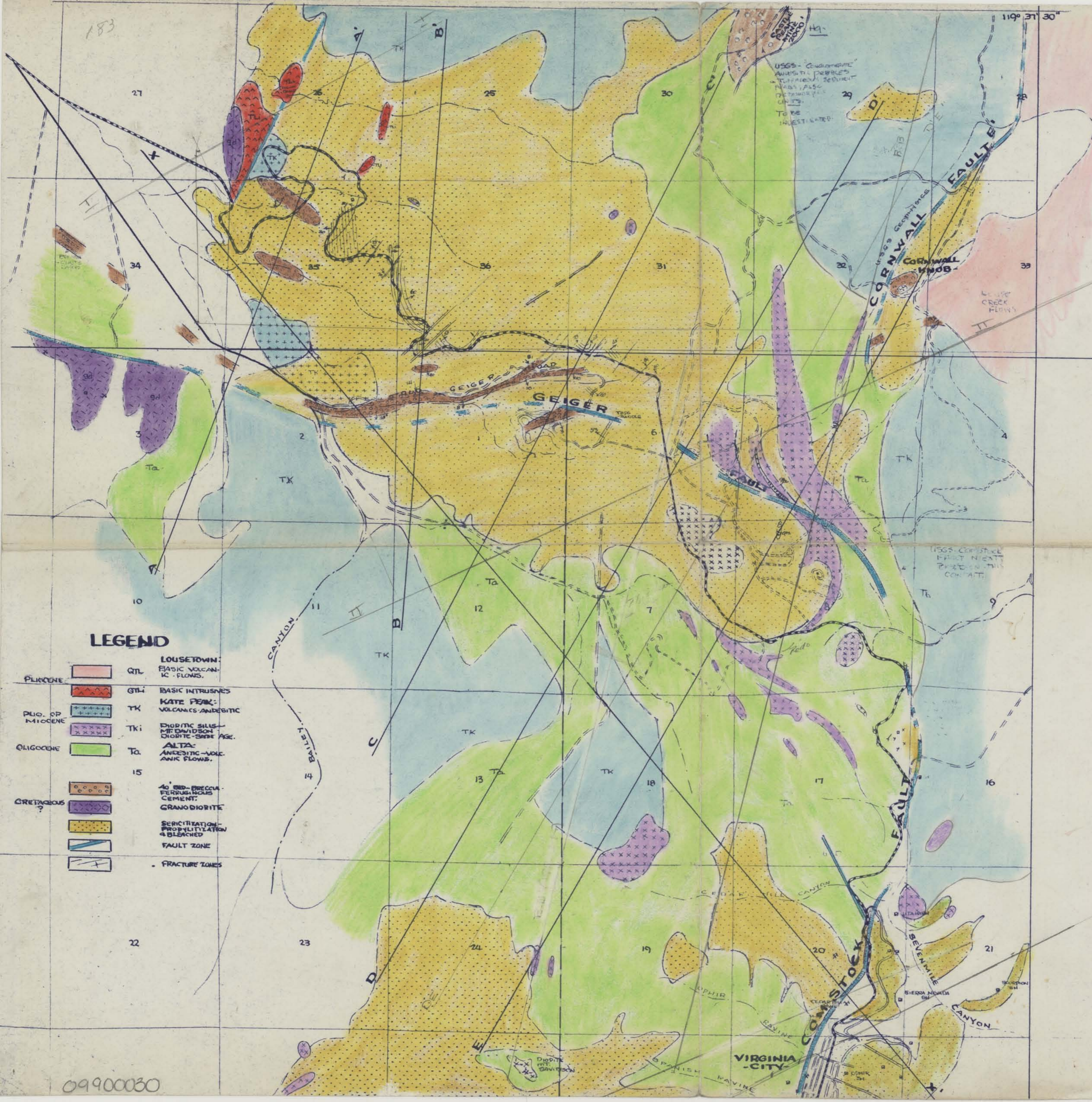
RENO, NEVADA  
AUGUST 13, 1911

09900030



Personal Set

520



# LEGEND

- |                   |     |   |
|-------------------|-----|---|
| PLIOCENE          | QT  | LOUSETOWN:  |
|                   |     | BASIC VOLCANIC FLOWS                                  |
| PLIO. OP. MIOCENE | TK  | BASIC INTRUSIVES                                      |
|                   |     | KATE PEAK: VOLCANIC ANDERITIC                         |
| OLIGOCENE         | TKi | DIORITE SILLS - M. DAVIDSON DIORITE - SAME AGE.       |
|                   | Ta  | ALTA: ANDERITIC - VOLCANIC FLOWS                      |
|                   | 15  | 40' BED - BRECCIA - FERRUGINOUS CEMENT - GRANODIORITE |
| CRETACEOUS        |     | SERICITIZATION - PYROMETAMORPHISM & BLEACHED          |
|                   |     | FAULT ZONE  |
|                   |     | FRACTURE ZONES  |



## COMSTOCK DISTRICT STOREY COUNTY NEVADA N.W. ENVIRONS SURFACE GEOLOGY 1" = 2000'

DAVID LE COUNT EVANS  
CONS. GEOLOGIST  
RENO, NEVADA  
AUGUST 13, 1971

BASIS: USGS BULL. 1042 C  
G.A. THOMPSON, 1956 AND  
PERSONAL MAPPING 1966-1971.

09900030

September 8, 1971

Texas Gas Exploration Corporation  
P. O. Box 52310  
First City National Bank Building  
Houston, Texas 77052

Attention: Mr. F. M. Schall, Jr.

Re: Mineral Ownership  
Storey & Washoe Counties, Nevada

Dear Mr. Schall:

Enclosed is a plat showing the mineral ownership of the lands you requested in Townships 17 and 18 North, Ranges 20 and 21 East.

All of the surface ownership is the same as the mineral ownership except the NE $\frac{1}{4}$ NE $\frac{1}{4}$  of Section 2, Township 17 North, Range 20 East, the surface is owned by Sierra Nevada Girl Scout Council, 1014 Plumas Street, Reno, Nevada 89502.

If you have any questions, please advise.

Very truly yours,

  
Dale E. Armstrong

DEA:pv  
Enclosure

✓cc: Mr. David L. Evans  
1700 Royal Drive  
Reno, Nevada 89503

1. U. S. A. Public Domain
2. George and Adeline Minor  
P. O. Box 42  
Steamboat, Nevada 89436
3. Allan Bain Tanner  
3411 - 30th Street, NW  
Washington, D. C. 20009
4. M & H Land Company  
1801 Avenue of the Stars, Suite 533  
Los Angeles, California 90067
5. Leon & Jacqueline Nightingale - 43.56% int.  
1011 Manor Drive  
Reno, Nevada 89502  
  
Grover R. Halcosh - 56.25% int.  
P. O. Box 30  
Reno, Nevada 89504
6. Doris H. Thorton - 25% int.  
1137 Buena Vista  
Reno, Nevada 89503  
  
Verne Woodbury & Andrea S. Woodbury - 25% int.  
County of Washoe  
State of Nevada  
  
Paul R. Wilson & Irene W. Wilson - 25% int.  
County of Los Angeles  
State of California  
  
Donald C. Smart & Carol H. Smart - 25% int.  
County of Monterey  
State of California
7. Jennie Arla Azcarate, a widow, of Spark, Nevada, Washoe  
County, Nevada and Jeanette Landa and Robert Taylor Adams  
as administrators of the estate of Frank Azcarate, deceased.
8. Lake Tahoe Recreational Land Company, Inc.  
1801 Avenue of the stars  
Los Angeles, California 90067

# Notice of Location of Lode Claim\*

(Quartz)

NOTICE IS HEREBY GIVEN, TO ALL WHOM IT MAY CONCERN: That the

TIGER NO. 1  
Lode Mining Claim has been located and claimed this 11<sup>th</sup> day of December, 1971, by David LeCount Evans, whose post office address appears below, who (is a, are) citizen of the United States of America.

The general course of the vein is north and south.

This claim is situated in the Steamboat Springs Mining District, Washoe County, State of Nevada, and lies in the NW/4 NE/4 section 1, T17N, R20E (NDB and M).

The above-named locator claim s 1250 feet in a north direction direction and 100 feet in a south direction from this discovery monument, and 300 feet on each side of the middle of the vein. The west line of the Tiger #1 is common with the east side line of the Geiger #8 claim; the east side line of Tiger #1 claim and the west side line of the Tiger #2 claim are also common.

David LeCount Evans  
(LOCATOR)

1700 Royal Drive, Reno, Nevada  
(ADDRESS)

(LOCATOR)

(ADDRESS)

(LOCATOR)

(ADDRESS)

WITNESS:

Mark Redigo

NOTE: Location Notice not to claim more than one (1) location. (Section 517.020, NRS).

Though not a requirement of law, it is advisable to have the notice attested by witnesses as an added protection in case of controversy.

\* To be posted on the location monument on the claim.

NO.....

**Notice of Duration  
OF LOSE CLAIM  
(Quartz)**

ON

**TIGER #1** CLAIM

Recorded at the Request of

at ..... min. past ..... o'clock ..... M.  
19.....

in Volume ..... of

page .....

County Records.

Recorder.

By ..... Deputy Recorder.

# Notice of Location of Lode Claim\*

(Quartz)

NOTICE IS HEREBY GIVEN, TO ALL WHOM IT MAY CONCERN: That the

TIGER # 2  
Lode Mining Claim has been located and claimed this 11<sup>th</sup> day of December, 1971,  
by David LeCount Evans, whose post office address  
appears below, who (is a, are) is a citizen of the United States of America.

The general course of the vein is north and south.

This claim is situated in the Steamboat Springs Mining District, Washoe  
County, State of Nevada, and lies NW/4 NE/4 Section 1, T 17 N, R 20 E (MDB and M)

The above-named locator claims 650 feet in a north  
direction and 700 feet in a south direction from this discovery monument, and  
300 feet on each side of the middle of the vein. The west side line of Tiger #2  
is common with the east side line of Tiger #1, and the east side line  
of Tiger #2 and the west side line of Tiger #3 are also common.

David LeCount Evans  
(LOCATOR)  
David LeCount Evans

1700 Royal Drive, Reno, Nevada  
(ADDRESS)

(LOCATOR)

(ADDRESS)

(LOCATOR)

(ADDRESS)

WITNESS:

Mark Redigo

NOTE: Location Notice not to claim more than one (1) location. (Section 517.020, NRS).

Though not a requirement of law, it is advisable to have the notice attested by witnesses as an added protection in case of controversy.

\* To be posted on the location monument on the claim.

NO. \_\_\_\_\_

**Notice of Location  
OF LODE CLAIM  
(Quartz)**

ON \_\_\_\_\_

**TIGER #2**

CLAIM

Recorded at the Request of \_\_\_\_\_

\_\_\_\_\_, 19\_\_\_\_

at \_\_\_\_\_ min. past \_\_\_\_\_ o'clock \_\_\_\_\_ M.

in Volume \_\_\_\_\_ of \_\_\_\_\_

page \_\_\_\_\_

County Records.

Recorder.

By \_\_\_\_\_ Deputy Recorder.

# Notice of Location of Lode Claim\*

(Quartz)

NOTICE IS HEREBY GIVEN, TO ALL WHOM IT MAY CONCERN: That the

TIGER #3  
Lode Mining Claim has been located and claimed this 1<sup>st</sup> day of December, 1971,  
by David LeCount Evans, whose post office address  
appears below, who (is a, are) is a citizen of the United States of America.

The general course of the vein is north and south.

This claim is situated in the Steamboat Springs Mining District, Washoe  
County, State of Nevada, and lies NE/4 NE/4 of section 1, T 17 N, R 20 E (MDB and M).

The above-named locator claim s 700 feet in a north direction  
direction and 650 feet in a south direction from this discovery monument, and  
300 feet on each side of the middle of the vein. The west side line of Tiger #3  
is common with the east side line of the Tiger #2 claim.

David LeCount Evans  
(LOCATOR)  
David LeCount Evans

1700 Royal Drive, Reno, Nevada  
(ADDRESS)

(LOCATOR)

(ADDRESS)

(LOCATOR)

(ADDRESS)

WITNESS:

Mark Redigo

NOTE: Location Notice not to claim more than one (1) location. (Section 517.020, NRS).

Though not a requirement of law, it is advisable to have the notice attested by witnesses as an added protection in case of controversy.

\* To be posted on the location monument on the claim.

NO. ....

**Notice of Duration  
OF LOPE CLAIM  
(Quartz)**

ON

**TIGER#3**

CLAIM

Recorded at the Request of

, 19

at min. past o'clock M.

in Volume of

page

County Records.

Recorder.

By

Deputy Recorder.

Notice of Location of Lode Claim\*  
(Quartz)

NOTICE IS HEREBY GIVEN, TO ALL WHOM IT MAY CONCERN: That the

GEIGER NO. 1

Lode Mining Claim has been located and claimed this 13<sup>th</sup> day of November, 1971, by the TEXAS GAS EXPLORATION CORPORATION, whose post office address which is a corporation organized appears below, who (is a, are) under citizen the laws of the United States of America.

The general course of the vein is north and south

This claim is situated in the Steamboat Springs Mining District, Washoe County, State of Nevada, and lies in the NW 1/4 NE 1/4 section 2, T 17 N, R 20 E (MDB and M)

The above-named locator claims 1000 feet in a north direction and 350 feet in a south direction from this discovery monument, and 300 feet on each side of the middle of the vein. The east side line of GEIGER # 1 and the west side line of Geiger # 2 are common.

TEXAS GAS EXPLORATION CORPORATION

(LOCATOR)

by David LeCount Evans, Authorized Agent  
(LOCATOR)

(LOCATOR)

First City National Bank Bldg.,  
Houston, Texas, (P.O. Box 52310)  
(ADDRESS)

1700 Royal Drive, Reno, Nevada.  
(ADDRESS)

(ADDRESS)

WITNESS:

Mark Redigo

NOTE: Location Notice not to claim more than one (1) location. (Section 517.020, NRS).

Though not a requirement of law, it is advisable to have the notice attested by witnesses as an added protection in case of controversy.

\* To be posted on the location monument on the claim.

BOOK 592 PAGE 494

Mail to David LeCount Evans, 1700 Royal Dr., Reno 89503

225669

OFFICIAL RECORDS  
WASHOE COUNTY, NEV.  
RECORD REQUESTED BY

*Texas Gas Exploration Corp*  
Nov 15 9 19 AM '71

ARDIS BROWN  
COUNTY RECORDER  
FEE 1.00 DEP AB

BOOK 592 PAGE 495

NO. \_\_\_\_\_

**Notice of Duration  
OF LODE CLAIM  
(Quartz)**

ON \_\_\_\_\_

**GEIGER #1**

CLAIM

Recorded at the Request of \_\_\_\_\_

\_\_\_\_\_, 19\_\_\_\_

at \_\_\_\_\_ min. past \_\_\_\_\_ o'clock \_\_\_\_\_ M.

in Volume \_\_\_\_\_ of \_\_\_\_\_

page \_\_\_\_\_

County Records.

Recorder.

By \_\_\_\_\_

Deputy Recorder.

225670

# Notice of Location of Lode Claim\*

(Quartz)

NOTICE IS HEREBY GIVEN, TO ALL WHOM IT MAY CONCERN: That the

GEIGER NO. 2

Lode Mining Claim has been located and claimed this 13<sup>th</sup> day of November, 1971,  
by the TEXAS GAS EXPLORATION CORPORATION, whose post office address  
which is a corporation organized  
appears below, who (is a, are) under citizen the laws of the United States of America.

The general course of the vein is north and south

This claim is situated in the Steamboat Springs Mining District, Washoe  
County, State of Nevada, and lies NE/4, NE/4 section 2, T 17 N, R 20 E (MDB and M)

The above-named locator claims 1000 feet in a north  
direction and 350 feet in a south direction from this discovery monument, and  
300 feet on each side of the middle of the vein. The east side line of GEIGER # 2  
and the west side line of GEIGER # 3 are common; the west side  
line of GEIGER # 2 and the east side line of GEIGER # 1 are  
also the same.

TEXAS GAS EXPLORATION CORPORATION

(LOCATOR)

by David LeCount Evans, Authorized Agent  
(LOCATOR)

First City National Bank Bldg.,  
Houston, Texas, (P.O. Box 52310)  
(ADDRESS)

1700 Royal Drive, Reno, Nevada  
(ADDRESS)

(LOCATOR)

(ADDRESS)

WITNESS:

Mark Redigo

NOTE: Location Notice not to claim more than one (1) location. (Section 517.020, NRS).

Though not a requirement of law, it is advisable to have the notice attested by witnesses as an added protection in case of controversy.

\* To be posted on the location monument on the claim.

OFFICIAL RECORDS  
WASHOE COUNTY, NEV.  
RECORD REQUESTED BY

*Texas Gas Exploration Corp*  
NOV 15 9 19 AM '71

ARDIS BROWN  
COUNTY RECORDER  
FEE 1.00 DEP. BH

BOOK 592 PAGE 497

NO. \_\_\_\_\_

**Notice of Flotation  
OF LODE CLAIM  
(Quartz)**

ON \_\_\_\_\_

**GEISER #2** CLAIM

Recorded at the Request of \_\_\_\_\_

19 \_\_\_\_\_

at \_\_\_\_\_ min. past \_\_\_\_\_ o'clock \_\_\_\_\_ M.

in Volume \_\_\_\_\_ of \_\_\_\_\_

page \_\_\_\_\_

County Records.

Recorder.

By \_\_\_\_\_ Deputy Recorder.