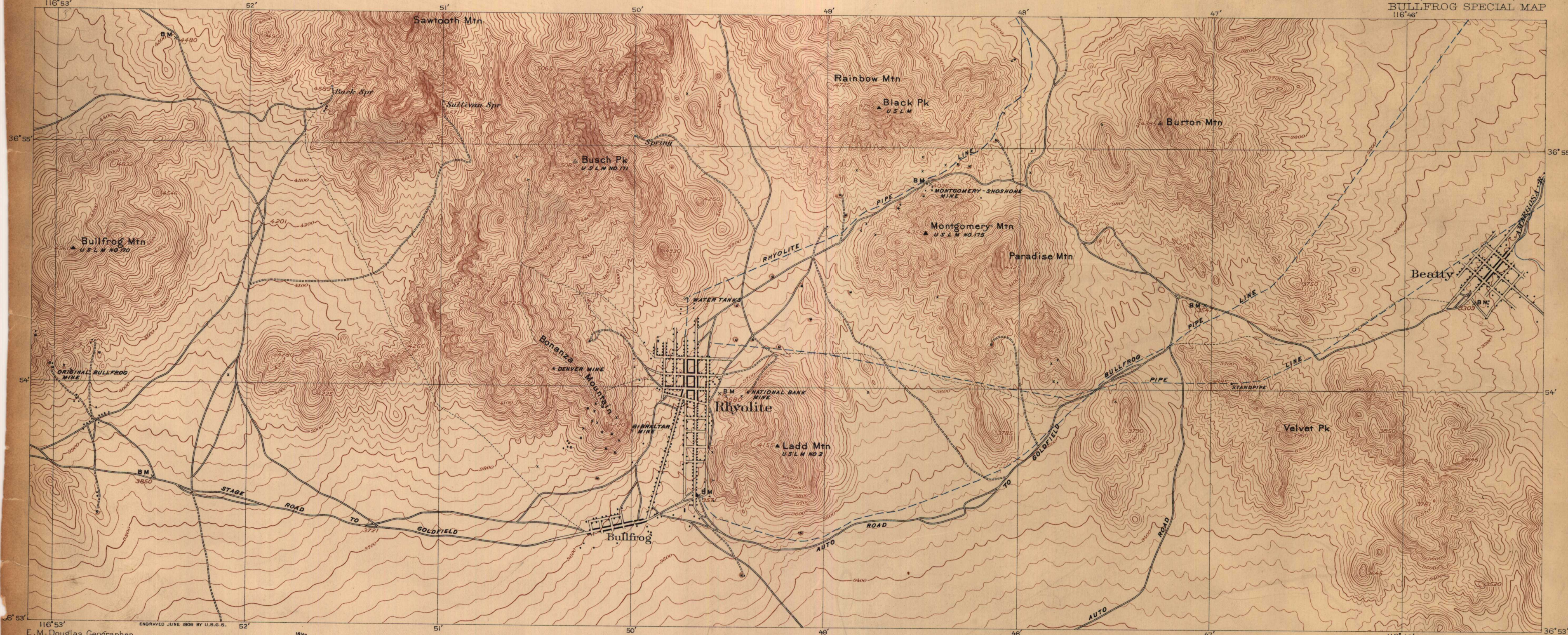


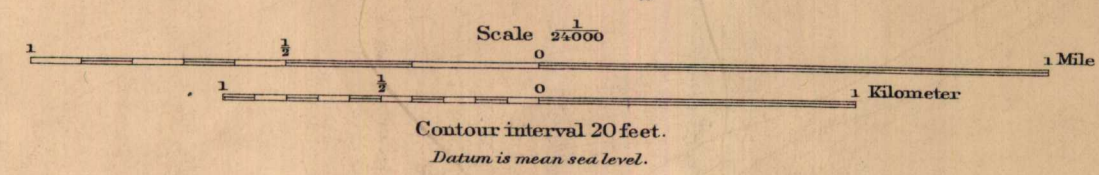
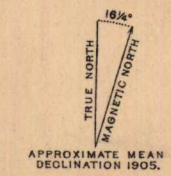
Bullfrog Special

U.S. GEOLOGICAL SURVEY  
CHARLES D. WALCOTT  
DIRECTOR.

NEVADA  
(NYE COUNTY)  
BULLFROG SPECIAL MAP



E. M. Douglas, Geographer.  
R. H. Chapman, in charge of section.  
Topography by Wm. Stranahan.  
Triangulation by B. D. Stewart.  
Surveyed in 1905.



Edition of Sept. 1906.

0820 0060

218