

Mining District File Summary Sheet

DISTRICT	Belmont
DIST_NO	0530 60000349
COUNTY If different from written on document	Nye
TITLE If not obvious	Hughes Tool Co.; Claims offered for sale to Hughes Tool; Walter, Rose, Arrowhead, and Sunrise
AUTHOR	L. Shrida; S. Thomas; R. Walters; L. Bunker; A. J. Anderson; F. Brotherton
DATE OF DOC(S)	1970
MULTI_DIST Y / N?	
Additional Dist_Nos:	
QUAD_NAME	
P_M_C_NAME (mine, claim & company names)	Hughes Tool Co.; Eason Claims; Rose Walter Claims; Arch 1-26; Mona S-26; Monarch Queen; Copper Blue Mining Claims; A.
COMMODITY If not obvious	N/A
NOTES	claim; correspondence about claim conflict; hand written notes; Philadelphia District; list of proofs of labor

Keep docs at about 250 pages if no oversized maps attached
(for every 1 oversized page (>11x17) with text reduce
the amount of pages by ~25)

Revised: 1/22/08

SS:	DD	1/29/08
	Initials	Date
DB:		
	Initials	Date
SCANNED:	T.M.	3/5/09
	Initials	Date

HUGHES TOOL CO.

91

CLAIMS OFFERED FOR SALE TO HUGHES TOOL
WALTER, ROSE, ARROWHEAD & SUNRISE

- WALTER, ROSE
- Arrowhead & Sun Rise Claims

91

0530

6000 0349

DEPARTMENTAL CORRESPONDENCE

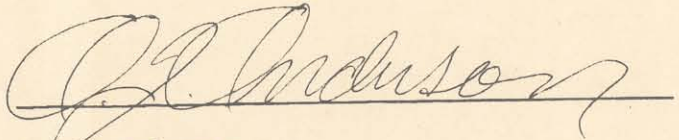
DATE July 21, 1970

SUBJECT Mrs. Rose Walter's Mining Claims which conflict with Group No. 30

To Mrs. Leila Shrider DEPT Property Records

FROM Mr. A. J. Anderson DEPT Manager

Please check on Mrs. Rose Walter's mining claims that Group No. 30 overlap. Check the Court House and then advise Mr. Pete Guisti of Malone Engineers to straighten out and stake the claims so that the Hughes Tool Company is not in conflict, if her claims are legal.



A. J. Anderson

AJA:cr



FORM DI-3398

MEMORANDUM

TO: Mr. A. J. Anderson
FROM: Leila Shrider
DATE: July 22, 1970
SUBJECT: Rose Walter Property - Group 30 Overlap

I researched the above claims at the Nye County Courthouse and found evidence of only four (4) claims instead of six (6).

Arrowhead No. 1 and No. 2 were located by Rose Walter and T. W. Seflon of San Diego, California. Notice of Location was recorded June 5, 1968, Book 108 - Page 161.

Proof of Labor recorded Aug. 30, 1968, Book 112, Page 464.

Proof of Labor recorded Aug. 28, 1969, Book 124, Page 191.

NOTE: There was no Certificate of Location recorded.

Sun Rise and Sun Rise No. 2 were located by Rose Walter and Frank Brotherton. They were recorded May 13, 1966, Book 87 - Page 255.

Proof of Labor recorded Aug. 30, 1968, Book 112, Page 465.

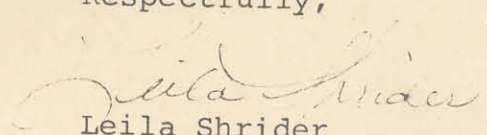
Proof of Labor recorded Aug. 28, 1969, Book 124 - Page 190.

NOTE: There was no Certificate of Location recorded. Also, there was a discrepancy in the Proofs of Labor for the above claims. There was no Proof of Labor filed for the 1967 mining year.

Apparently these claims are not valid as there was no Certificate of Location recorded.

If she has two more claims, then the Notices of Location (Certificates of Location) were recorded under a different name.

Respectfully,


Leila Shrider

MEMORANDUM

TO: Leila Shrider
FROM: S. Thomas
DATE: July 20, 1970

SUBJECT: Research at Courthouse, re: Mrs. Walters claims

Report: Sunrise and Sunrise No. 2 were located May 7, 1966.
Recorded in Book 87 - Page 255. Located by Mrs. Rose
Walter and Frank Brotherton.

Proof of labor filed on July 28, 1969 in Book 124, page
190.

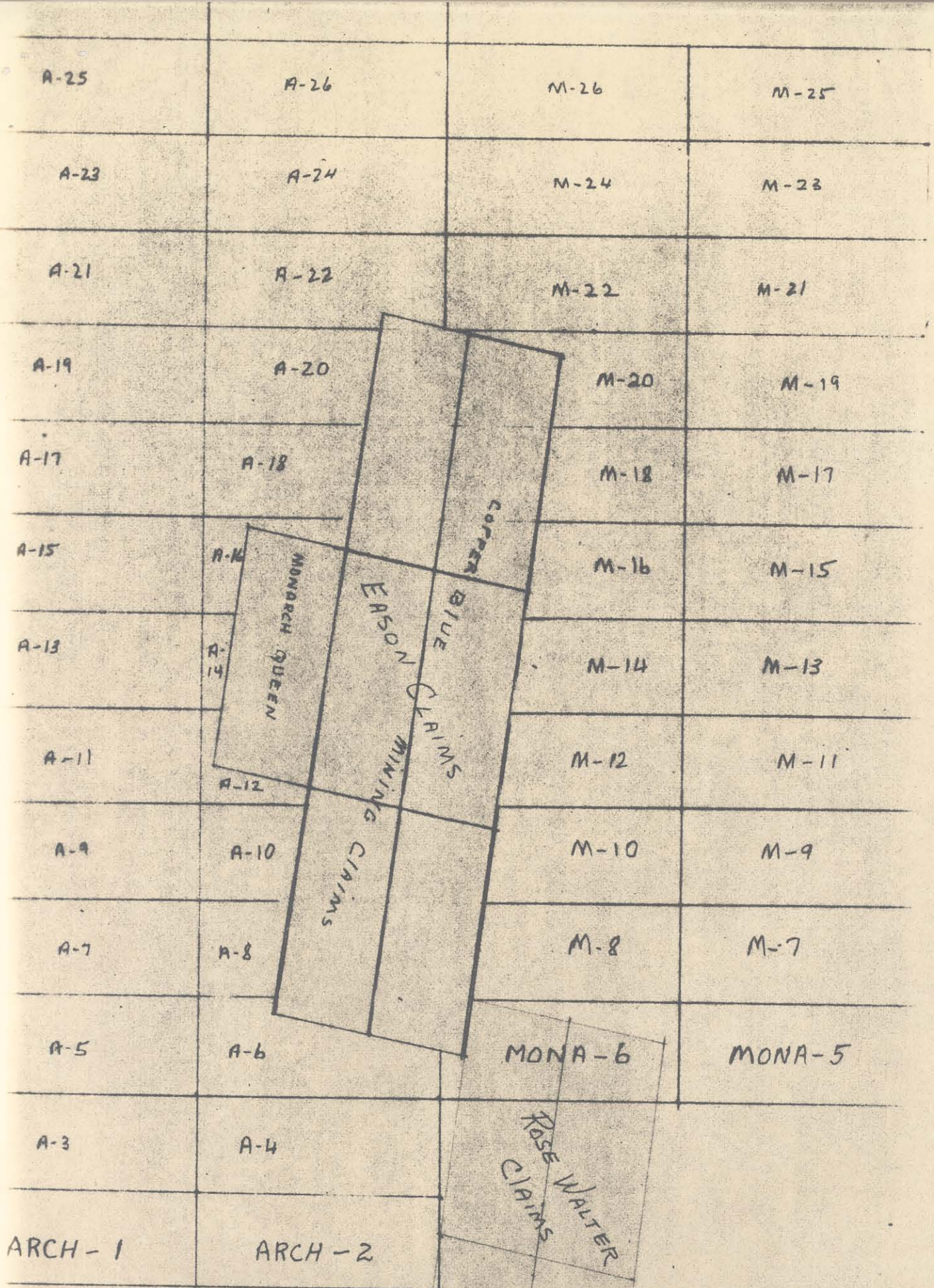
Arrowhead No. 1 and No. 2 were located May 18, 1968.
Recorded in Book 108 - Page 161. Located by Mrs. Rose
Walter and Frank Brotherton.

Proof of labor filed August 28, 1969 in Book 124 -
Page 191.

I may have overlooked it, but I found no evidence of
a certificate of location being filed for any of the
claims.

Respectfully,


S. Thomas



PHILADELPHIA MINING DIST
BELMONT NEVADA

Near Belmont, Nye County, Nevada. The claims colored yellow cover a part of the Monarch and Arch claims owned by Hughes Tool Company and supersedes them because of a previous filing.

POUP 30
ARCHS AND MONAS

MEMORANDUM

TO: Mr. A. J. Anderson
Mining Division

FROM: L. Bunker

DATE: July 17, 1970

SUBJECT: Overlapping Claims in Group 30 (Archs and Monas),
Philadelphia Mining District near Belmont, Nevada.

Complainant:

Mrs. Rose Walter
P.O. Box 1105
Tonopah, Nevada

She resides in a large two story stone house on the
main street in Belmont.

Report: Mrs. Walters was not unduly concerned, but she reported
that she had a group of six (6) claims which she had
owned for three or four years, named the Sunrises and
Arrowheads in the area of the Arch and Mona claims
owned by Hughes Tool Company. She reported that the
Mona No. 6 overlapped in part some of her claims.

The attached map roughly depicts the area in question.

I told Mrs. Walters that they would be doing assess-
ment work in the area in the next week or so and this
matter would be checked into and taken care of. She
will be happy to show the area involved.

Mrs. Leila Shrider will check the records at the
courthouse on this matter.

Respectfully,

L. Bunker

L. Bunker

LB/sst

6 claims
(Sunrise-Arrowhead)

Rose Walter

~~Frank B. Rothman~~

Tom W. Seflon of San Diego

Arrowhead 1-2-X

	<u>Bk</u>	<u>Pg</u>
PL 1-2 8-30-66	91	45
L-N 1-2 June 5-68	108	161 x
R-1 1-2-3 8-29-68	112	346
P-L 1-2 8-30-68	112	464
PL 1-2 8-28-69	124	191
PL 1-2-3 8-27-69	124	358

Brotherton: Silver Fleece 90-471

Sunrise Rose & Frank

		Bk	Pg
P-L - Sunrise	8-23-66	90	190
P-L 1-24	8-31-66	91	116
P-L 3 Frac	8-28-67	99	247
L-N Sun Ridge 1-2	8-12-67	106	63
P-L 1-5	8-18-68	111	454
P-L 1-5	8-30-68	112	455
N 1-2	9-10-68	113	289-290
P-L 1-5	9-28-69	122	295
P-L 1-5	8-22-69	123	613
P-L 1-5	8-27-69	124	111
P-L 1-2	8-28-69	124	190
P-L S	8-28-69	129	276

^{bin}
Sun Ridge 5-13-66 87 255 x

P-L 1-2 8-30-68 112 465 x