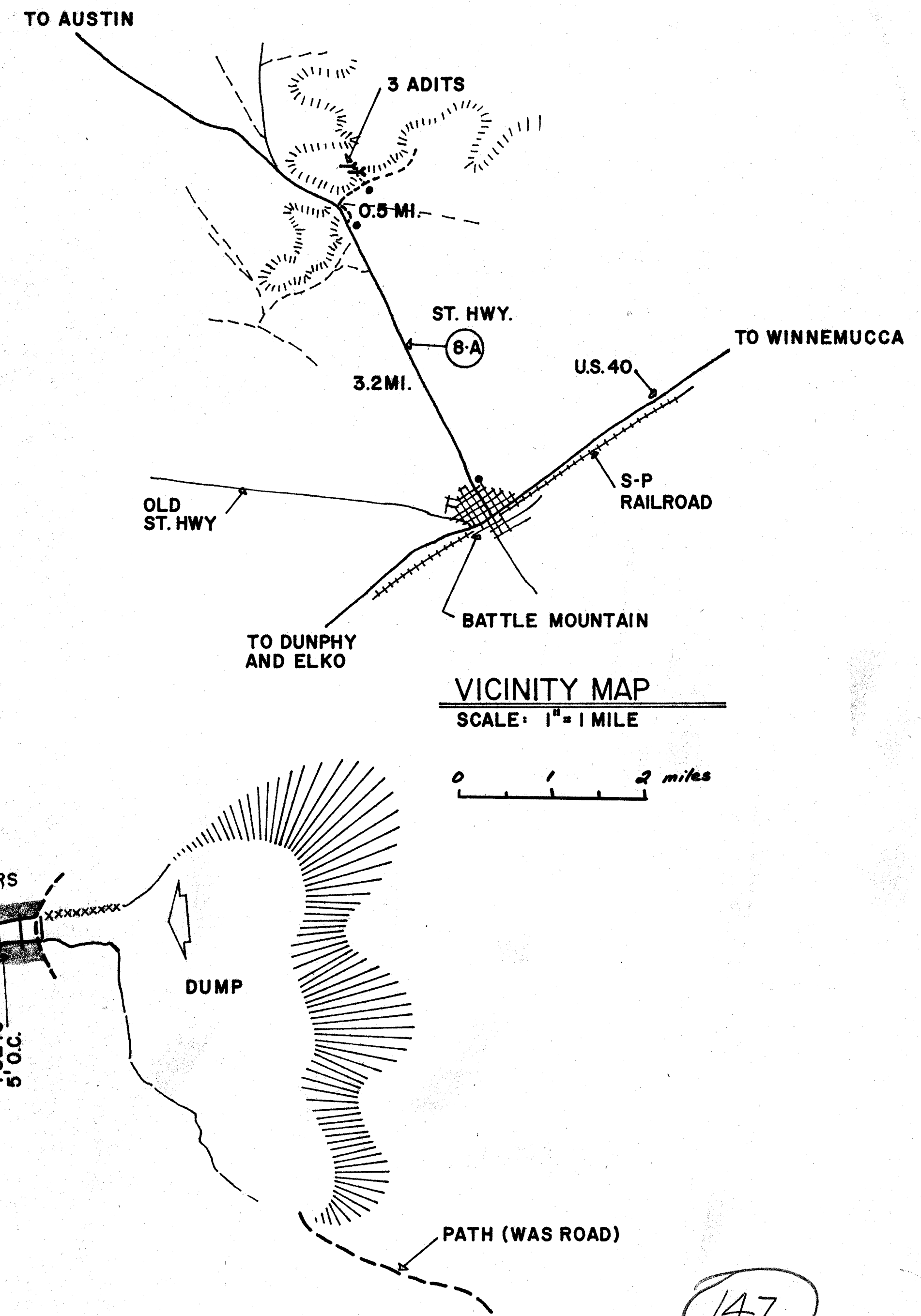
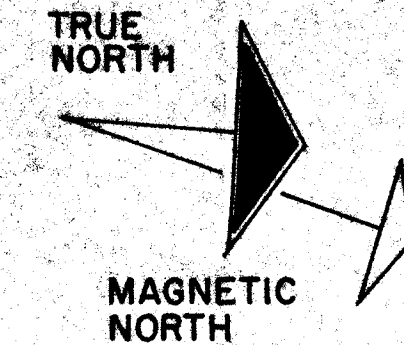
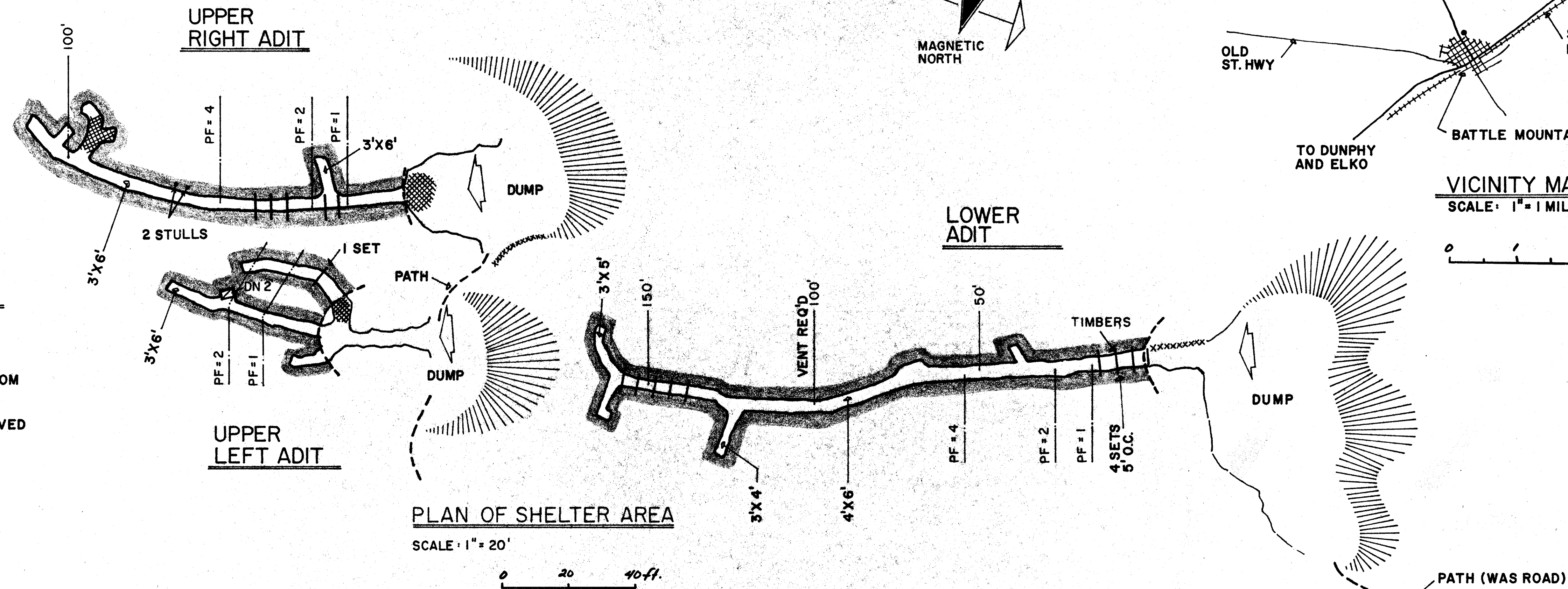


LEGEND

- MAIN LEVEL
- SLOUGH
- STACKED ROCK
- TUNNEL HEIGHT

NOTES

- ADITS ON NORTH SIDE OF FIRST HILLS WEST OF BATTLE MTN. JUST OFF ST. HWY. 8-A WITH GOOD GRAVEL ROAD.
- SHORT WALK UP PATH (OLD ROAD) FROM END OF GRAVEL ROAD.
- PARKING ON FLAT SHOULD BE IMPROVED WITH BLADE.



147
Battle Mt. 15' Quad

DATE 3-21-69 BY REVISIONS 3-25-69 BY FM	FREDRIC H. MOLL FSA M 7 11 1064 64 HARVE P. NELSON E.M., PH.D., P.E.	ARCHITECT LAS VEGAS, NEV. MINING ENG. RENO, NEVADA	NATIONAL FALLOUT SHELTER UPDATING SURVEY - NEVADA WEST FOR NAVAL FACILITIES ENGINEERING COMMAND STATE OF NEVADA CIVIL DEFENSE	3 UNNAMED ADITS FACILITY NO. 00817 STD. LOC. NO. 74R4-00010 SPACES 83	SOUTHWEST OF BATTLE MTN. LANDER COUNTY 113 SPACES WITH VENT	SHEET 1 OF 1
--	---	---	--	--	---	--------------------