0480 0142

147

item 154

Marigold Mine
N.B.M.

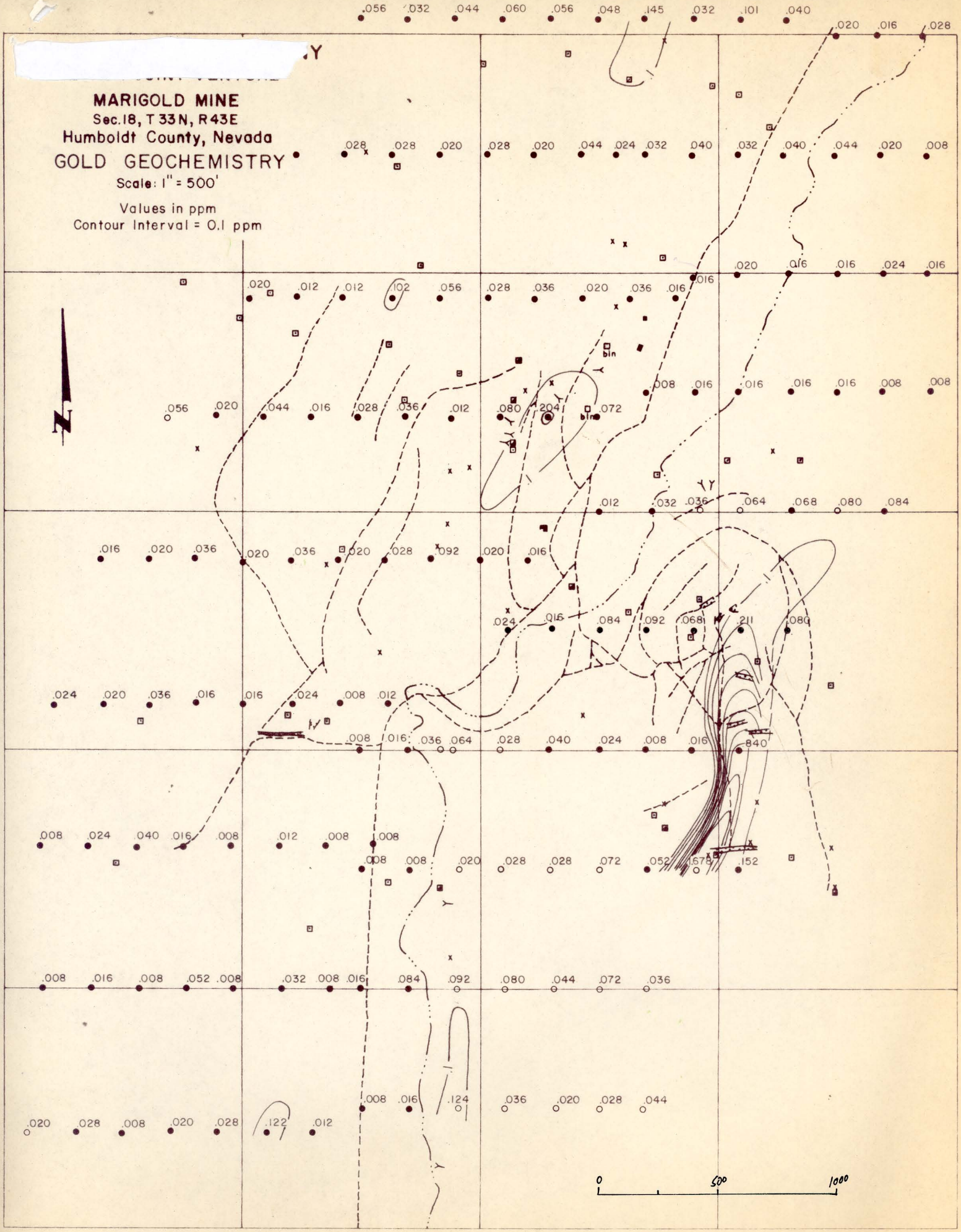
MARIGOLD MINE
Sec.18, T 33N, R43E
Humboldt County, Nevada
GOLD GEOCHEMISTRY
Scale: 1" = 500'
Values in ppm
Contour Interval = 0.1 ppm
N
0
500
1000


MARIGOLD MINE
Sec.18, T 33N, R43E
Humboldt County, Nevada
MERCURY GEOCHEMISTRY
Scale: 1" = 500'
Values in ppm
Contour Interval = 1 ppm
N
0
500
1000
FT.

.01

MARIGOLD MINE

Sec.18, T 33N, R43E

Humboldt County, Nevada

Gold assay map showing gold in ppm

Scale: 1" = 500'

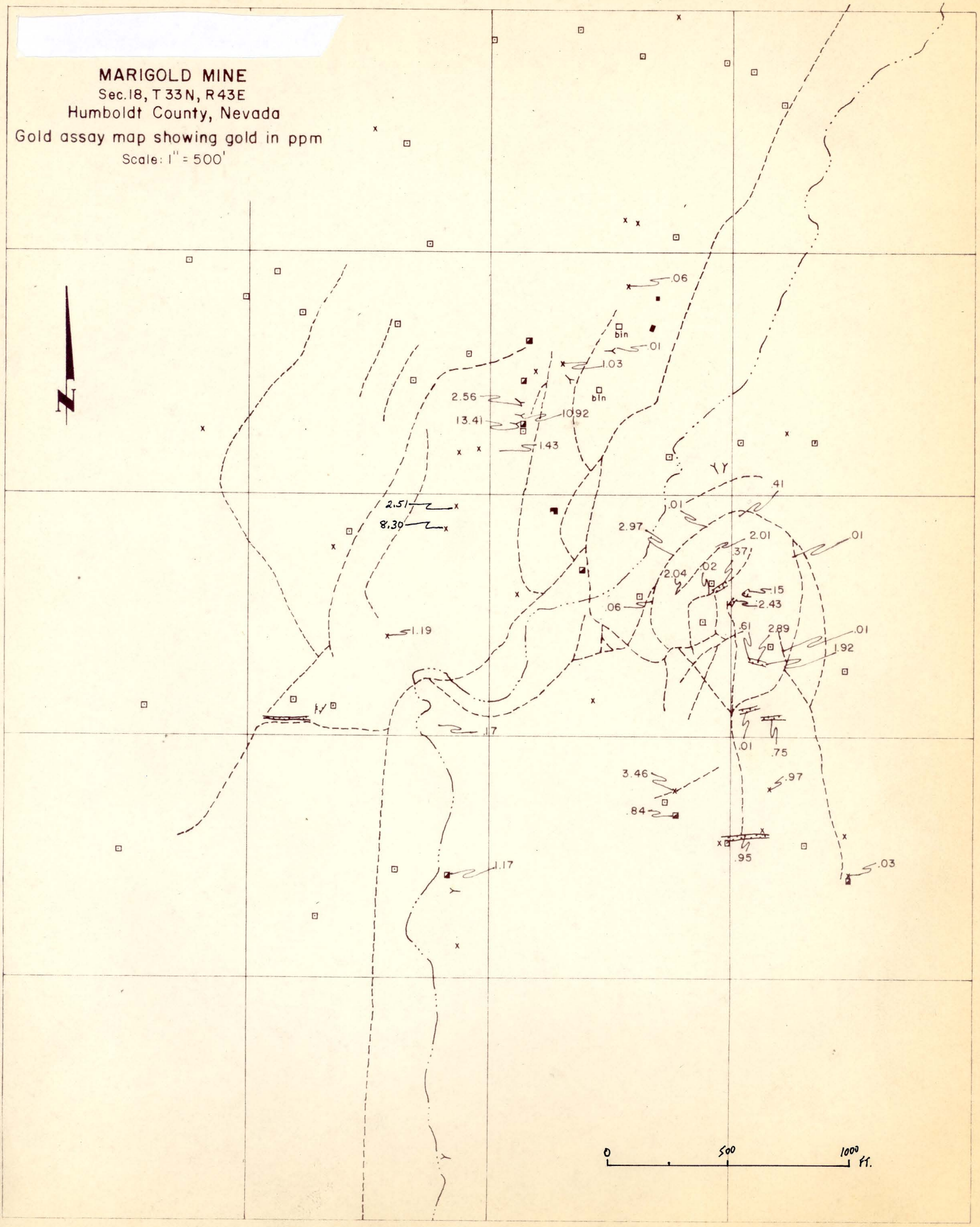

.01

MARIGOLD MINE

Sec. 18, T 33 N, R 43 E

Humboldt County, Nevada

Gold assay map showing gold in ppm

Scale: 1" = 500'

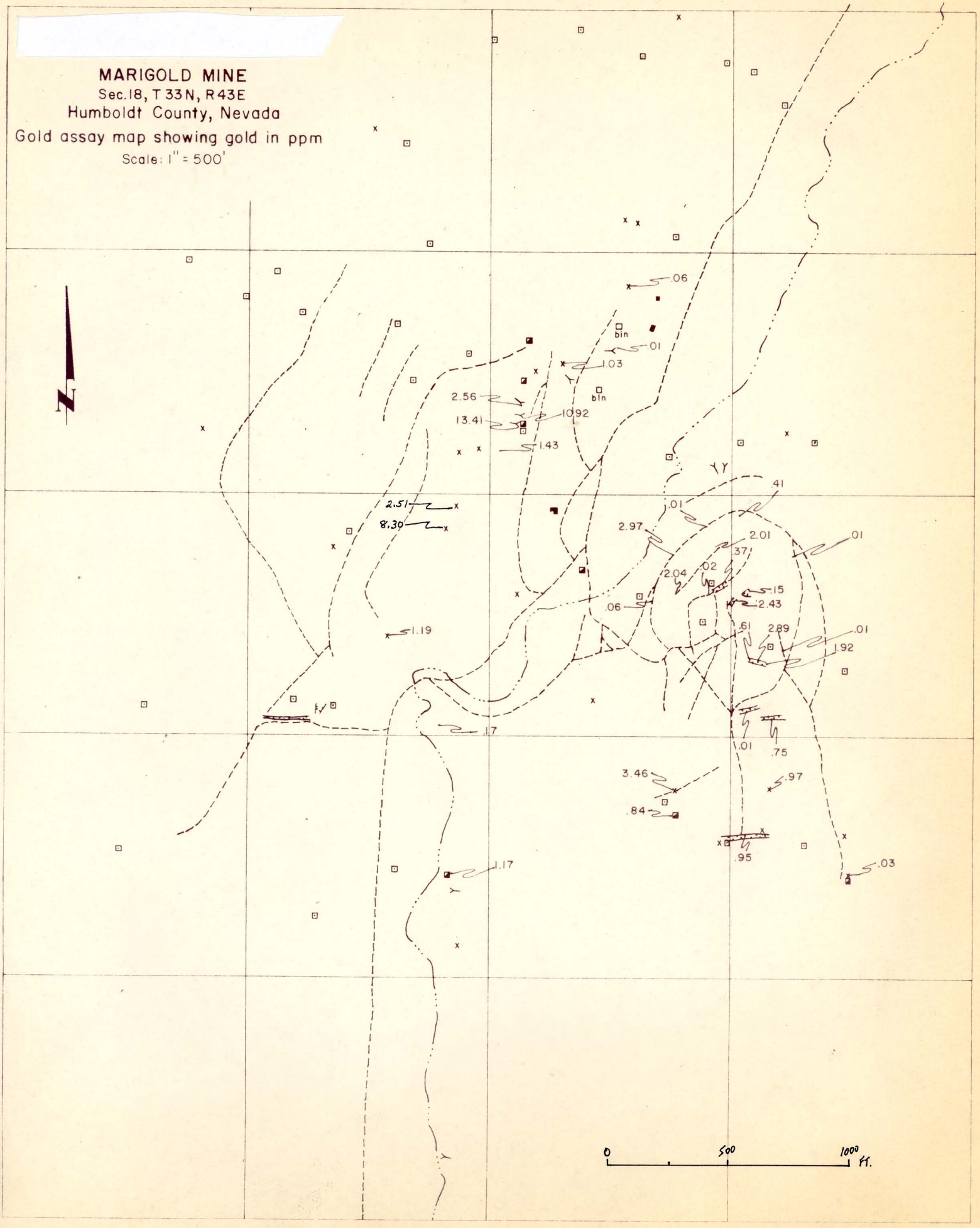

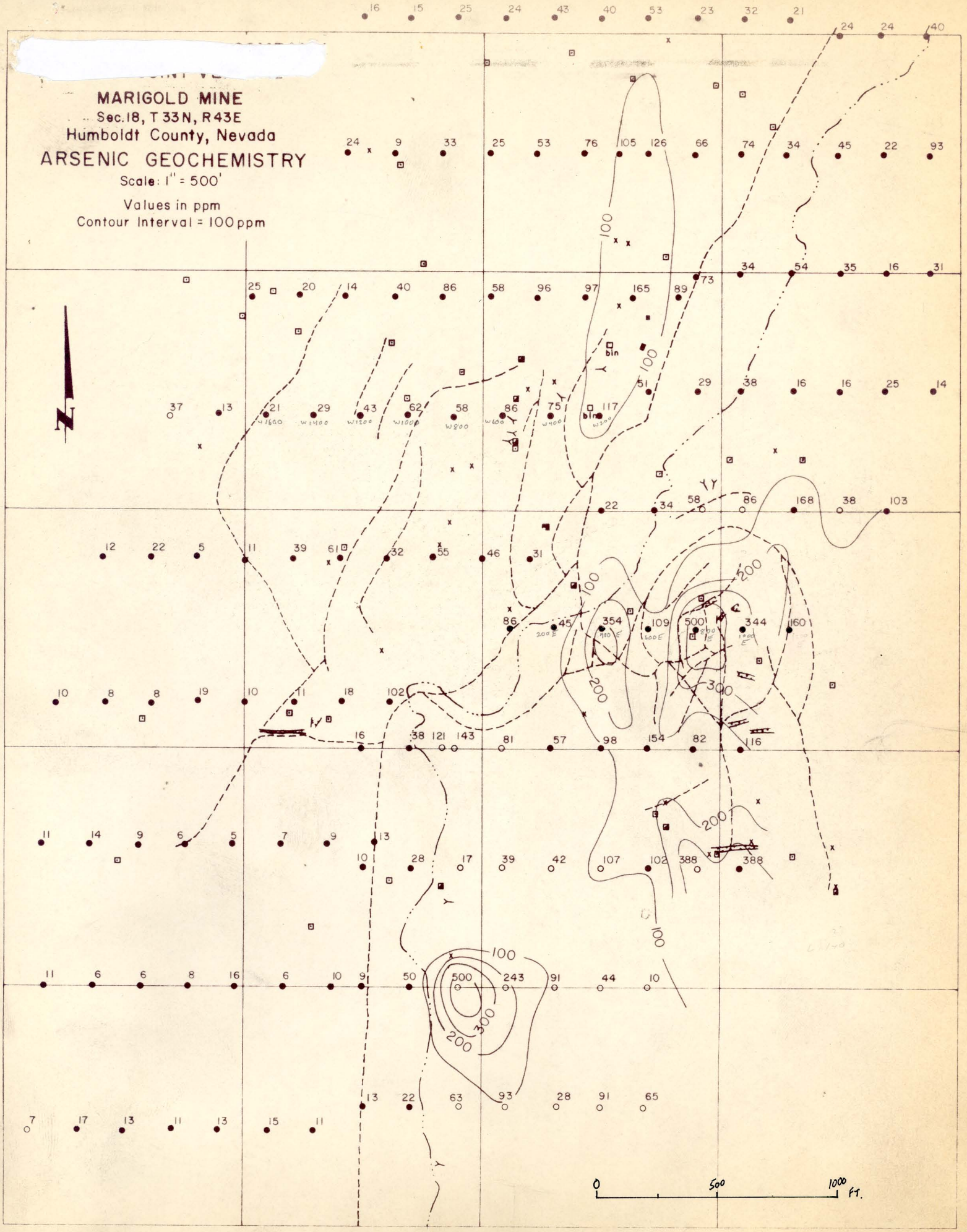
MARIGOLD MINE
Sec.18, T 33N, R43E
Humboldt County, Nevada
ARSENIC GEOCHEMISTRY
Scale: 1" = 500'
Values in ppm
Contour Interval = 100 ppm
N
0
500
1000 FT.

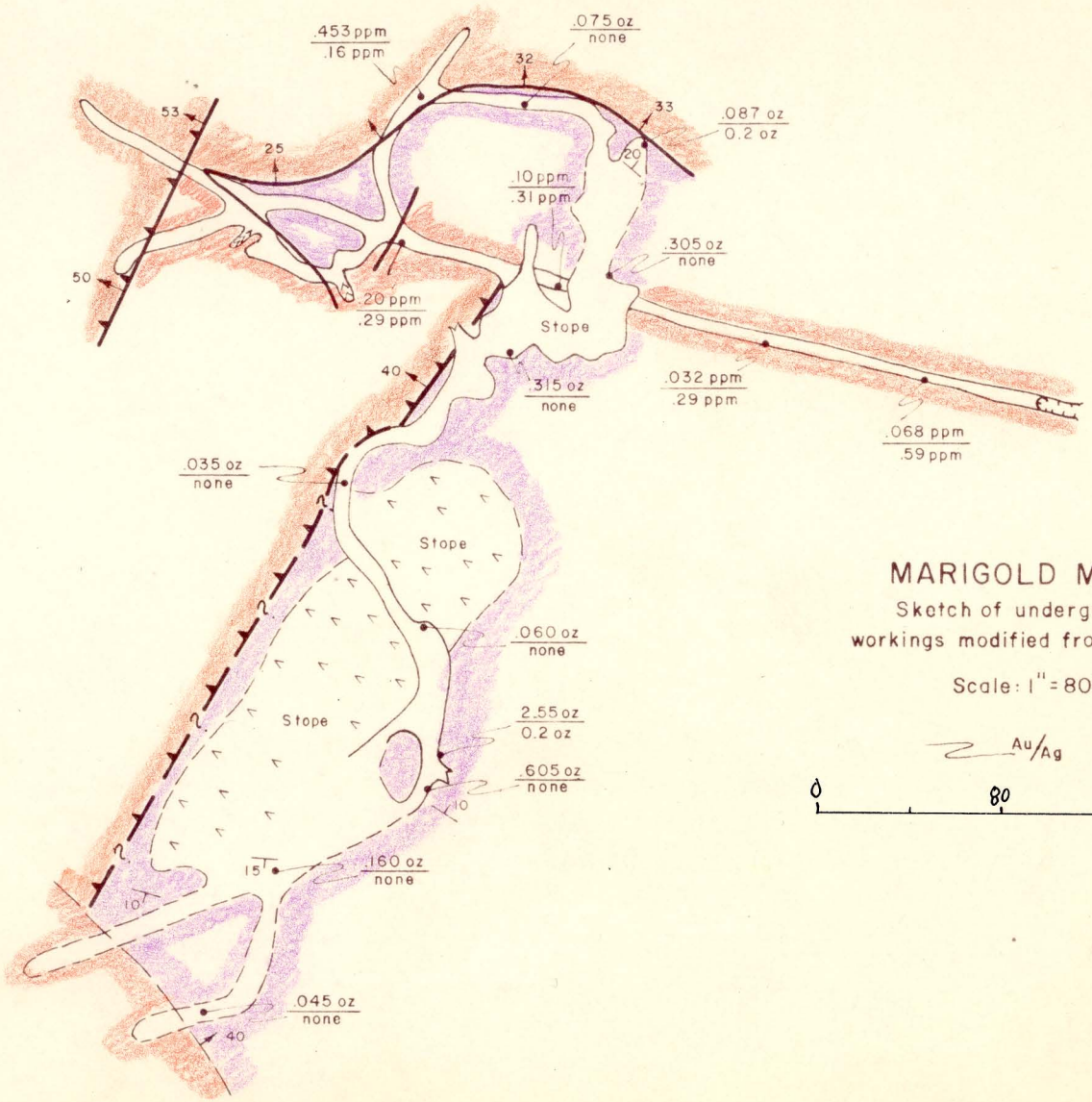

MARIGOLD MINE

Sketch of underground workings modified from U.S.G.S.

Scale: 1" = 80'

Au/Ag

0 80 160 FT.

Marigold Mine
Humboldt Co., Nev.
August, 1968

150
Item 2

EXPLANATION

Qal	Alluvium
Vq	Valmy quartzite
Vs	Valmy shale
B	Battle conglomerate and sandstone Coarse, limonitic conglomerate stippled
A	Antler limestone
P	Pumpernickel chert
D U	Fault
	Thrust fault with hachures on upper plate
	Soil sample
	Rock sample
	Road or bench
	Open cut
	Adit
x	Prospect
	Shaft
	Claim corner
	Building
	Ore bin

Item 2
150

MARIGOLD MINE

Sec. 18, T 33 N, R 43 E

Humboldt County, Nevada

GEOLOGIC MAP
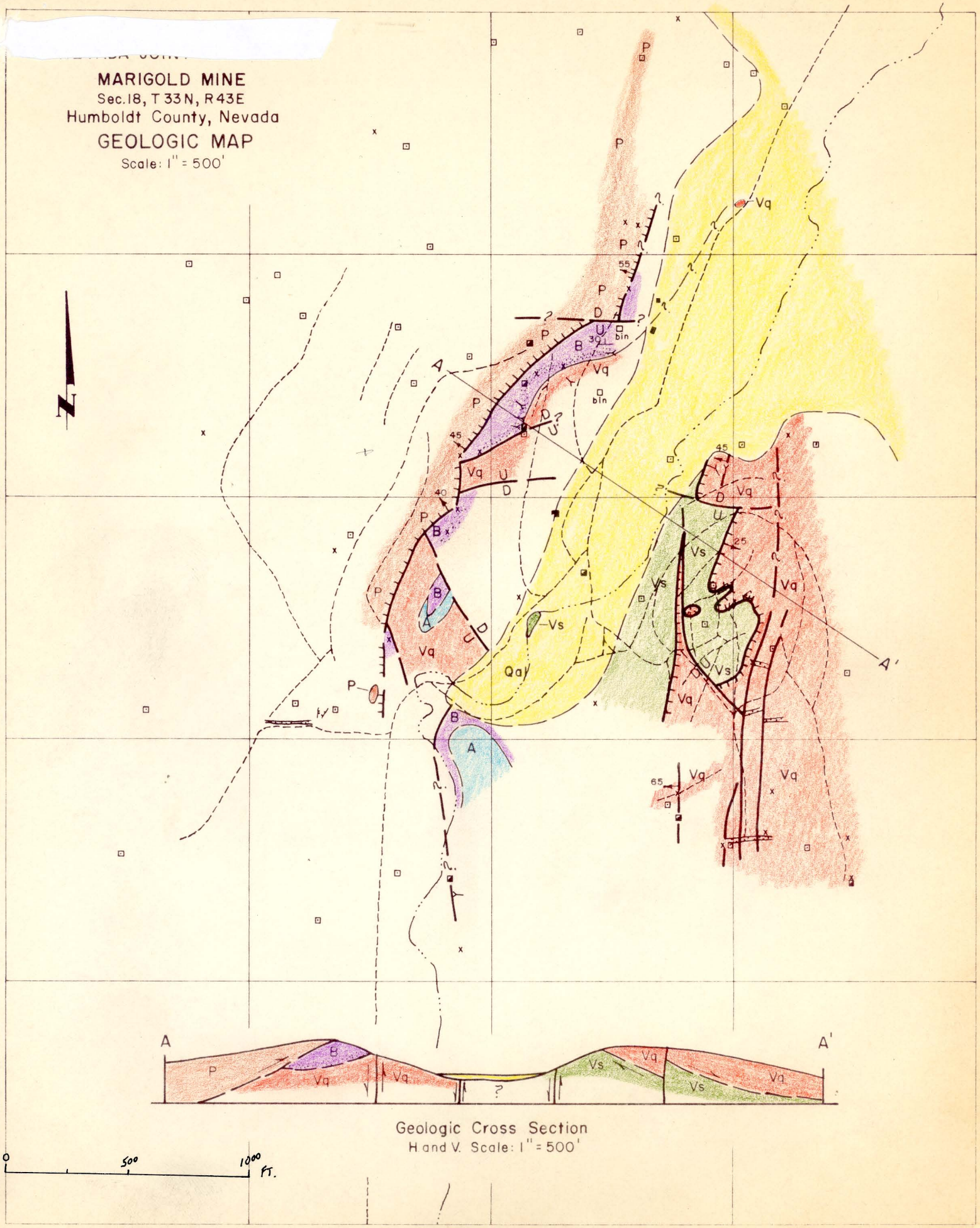
Scale: 1" = 500'