

ORIGINAL RETAINED

0480 0075

COPIES TO FRANK P. GILCHRIST

BOOK NO. 26 PAGE 464

F.W. Lewis
LEGEND CORP
BEST CHANCE MINING CO

Proof of Labor

147
Item 81

STATE OF NEVADA

SS.

County of LANDER

BEFORE ME, personally appeared the subscriber, L.B. GOLDSMITH, PAN-NEVADA INC.,

APT 512 Snyder Ave, Yerington, Nevada

who being sworn, says: that at least \$800.00 dollars

worth of labor or improvements CONSISTING OF GEOLOGICAL MAPPING, & SAMPLING,
& ASSAYING MADE BY J.H. DUFF & L.B. GOLDSMITH, GEOLOGISTS,
ON JUNE 11, 12, & 13, 1968

were performed and made upon THE DRISCOL HIGH GRADE, & DRISCOL No. 1, DRISCOL No. 2,

DRISCOL No. 3, DRISCOL No. 4, DRISCOL No. 5, DRISCOL No. 6, DRISCOL No. 7, DRISCOL No. 8, DRISCOL No. 9,

DRISCOL No. 10, DRISCOL No. 11, DRISCOL No. 12, DRISCOL No. 13, DRISCOL No. 14, DRISCOL No. 15,

BEING UNPATENTED LODE MINING CLAIMS

situated in THE BATTLE MOUNTAIN Mining District, County

of LANDER, State of NEVADA, during the year

ending SEPTEMBER 1, 1968

SUCH EXPENDITURE was made by or at the expense of PAN-NEVADA INC, LESSEE

FROM F.W. LEWIS

owner.... of said claim, for the purpose of holding said claim.

Subscribed and sworn to before me, this

..... day of 19.....

L.B. Goldsmith

Return to
APT 512 Snyder Ave
Yerington, Nev

RECORDED AT REQUEST OF

L. B. Holdernittel

6-18 1968 AT 2:00 P.M.

BOOK 26 OFFICIAL RECORDS PAGE 464
OF LANDER COUNTY, NEVADA

FILE NO. 52045 Carol Schuch
COUNTY RECORDER

J

Appt 517, Suvola Ave
Yerington, Nevada
July 15, 1968

Mr. Wade Dixon
Vargas, Bartlett & Dixon
195 South Sierra St
Reno, Nevada 89501

Dear sir,

In the discussion of July 9 between
yourself,orman Wray, and myself we
decided to return the Dressed property (P13)
to Lewis under the portion of the lease (p 48,
Clause 13) which allows us to decline to
contest title disputes.

Would you please notify Lewis that
this is our intention, and begin the
procedure to delete the property from the
lease

yours truly,
L.B. Goldsmith

Norman H. Ursel Associates Limited

ASSOCIATES OF:
THE CATAWBA CORPORATION
CATAWBA INTERNATIONAL, INC.

SUITE 801
85 RICHMOND STREET WEST
TORONTO 1, ONTARIO
TELEPHONE:
363-9957
AREA CODE 416

June 19, 1968.

Mr. Louis Meade Dixon,
Messrs. Vargas, Bartlett, Dixon,
5th Floor,
195 S. Sierra Street,
Reno, Nevada 89501.

Dear Mr. Dixon:

By way of introduction I am associated with the Catawba Group as indicated on this letterhead. It is in connection with the project in Nevada being conducted under the Pan-Nevada Corporation that I write to you.

Our field geologist, Mr. Locke Goldsmith, ran into some problems while working on a group of claims held under an agreement with Frank Lewis. The problems encountered and the data that I have on it are the subject of the enclosed memorandum.

A copy of the description of the property as it occurs in the agreement is also enclosed.

I discussed the situation with Mr. Lewis and he advised me that he has requested Mr. Bruce Bowen of Adams, Reed and Bowen to provide you with all the documentation concerning this property on his behalf.

The point in question seems to be whether Pan-Nevada actually has a right to enter on the property to complete necessary assessment work or whether, in fact, the previous lease entered into between Dorman and Lewis is still in effect.

Would you please review the data and provide us with an opinion as soon as possible.

Regards,



Norman H. Ursel, P. Eng.

NHU/nl

Enc.

cc: Mr. Donald B. Lamont

Mr. South Trimble, III

Mr. Locke B. Goldsmith & (2) Geard - New York & Hartford

June 14, 1968.

Mr. Frank W. Lewis,
6904 Woodman Avenue,
Van Nuys, California 91405.

Dear Frank:

Relative to the memorandum enclosed you are now aware
that we have problems on the Driscoll.

These problems prevent us from carrying out the necessary
assessment work. We therefore cannot be held responsible for any
deficiency until this matter is fully cleared.

Regards,

NHU/nl

cc: Mr. L. B. Goldsmith
Mr. Donald B. Lamont
(2) Coord - New York
- Hartford



Norman H. Ursel, P. Eng.

June 14, 1968.

MEMORANDUM TO: Donald B. Lamont
FROM: Norman H. Ursel
RE: Nevada Driscoll Mine

Locke Goldsmith called today. He and his helper were on the Driscoll carrying out assessment work when they were summarily told to vacate. The person bearing the happy tidings was:

C. R. Quinliffk,
859 Crocker Way,
Reno, Nevada,
Telephone - 786-0801.

Mr. Quinliffk claims he has a bonded lease on the Driscoll from a:

Mr. Charles Dorman,
436 Ralston Street,
Reno, Nevada.

Mr. Dorman's attorney is:

Mr. G. Holden,
4th Floor, Clay-Peters Building,
Reno, Nevada,
Telephone 329-1866.

Mr. Quinliffk claims that he has paid money to the legal firm of Meade Dixon from whom it is further paid onward to Dorman. Allegedly, it goes from Dorman to Lewis.

I contacted Lewis concerning this and he stated that in fact he did lease the property to Dorman some three years ago. Lewis claims that payments were never made and Notifications of Default were made by him. This notice is recorded March, 1967 in Book 16, page 493.

The total back payments at this point according to Lewis is approximately \$10,000.

June 14, 1968.

MEMORANDUM TO: Donald B. Lamont
FROM: Norman H. Ursel
RE: Nevada Driscoll Mine

Locke Goldsmith called today. He and his helper were on the Driscoll carrying out assessment work when they were summarily told to vacate. The person bearing the happy tidings was:

C. R. Quinliffk,
859 Crocker Way,
Reno, Nevada,
Telephone - 786-0801.

Mr. Quinliffk claims he has a bonded lease on the Driscoll from a:

Mr. Charles Dorman,
436 Ralston Street,
Reno, Nevada.

Mr. Dorman's attorney is:

Mr. G. Holden,
4th Floor, Clay-Peters Building,
Reno, Nevada,
Telephone 329-1866.

Mr. Quinliffk claims that he has paid money to the legal firm of Meade Dixon from whom it is further paid onward to Dorman. Allegedly, it goes from Dorman to Lewis.

I contacted Lewis concerning this and he stated that in fact he did lease the property to Dorman some three years ago. Lewis claims that payments were never made and Notifications of Default were made by him. This notice is recorded March, 1967 in Book 16, page 493.

The total back payments at this point according to Lewis is approximately \$10,000.

Dorman apparently made an offer to reinstate the effectiveness of the agreement with Lewis by offering a partial payment (a cheque for \$1,000) at the time that Lewis was negotiating with us. Lewis refused to accept this and returned it.

There seems to be no alternative but to take Locke and his helper off the property until this situation is cleared. Lewis is contacting his lawyer in Reno today, who in turn will contact Meade Dixon concerning the Quinliffk interest.

Lewis made the following statement in the agreement:

"Notation and exception:

Frank W. Lewis has previously leased the Discol Mine.

In the event of a conflict or in the event Lewis is forced to reinstate his lease then this property shall be deleted from this lease.

Provided said previous Lessee reinstates his lease on this property, then in that event Lewis shall receive all back payments past due.

Future payments and royalties shall go one-half to Lessee hereto and one-half to Lewis, anything herein to the contrary notwithstanding, so long as the lease hereto is in good standing."

In view of all the above we can only wait to see if this problem can be equitably resolved.



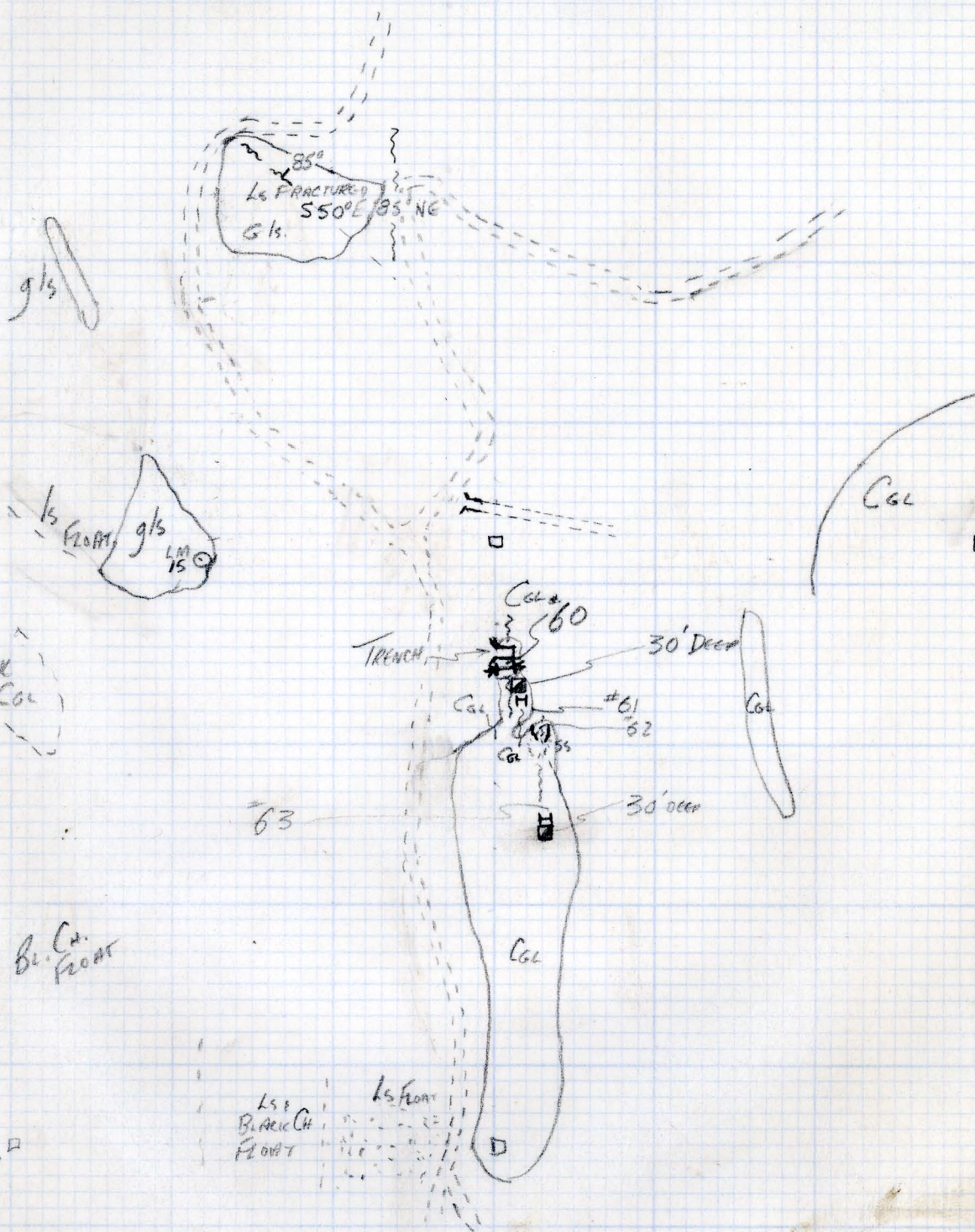
Norman H. Ursel, P. Eng.

NHU/nl


cc: Mr. Locke B. Goldsmith
Mr. Frank W. Lewis
(2) Coord - New York
- Hartford

NWC 4

NEC 4



NWC
□

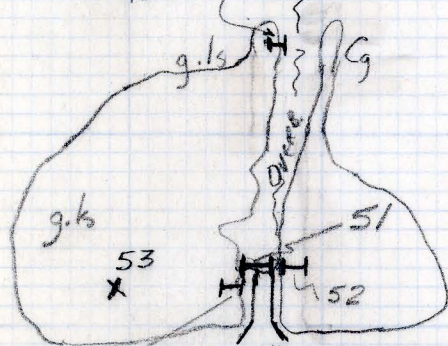


NEC DRIS 14
□

LOCAL BLEACHING
WHITE NEAR JOINTS -
1' EITHER SIDE.

6" THICK 110' LONG
R. LENTICULAR SS

#49



#50

g.l.s.

OCs

OCs

TRENCH

54

□

□

DRYSCOL

- #49. CHAN. ACROSS 10' OF GRAY LS, TO W OF FAULT ZONE. CARB. STRINGERS, RUSTY MARLITE. NO Ls. MIN.
- #50. CHAN. ACROSS 20' OF H.W. LS, BLACK, RUSTY CARB STRINGERS, LIGHTLY BLEACHED AG. TO CONT.
- #51. CHANNEL, 21' L 70° DIP ACROSS FAULT ZONE. (WELL CEMENTED ON CGL F.W, LIMY & EARTHY TOWARDS Ls H.W.) TAKEN ABOVE MUCK PEE IN FRONT OF UPPER ADIT. RUSTY & BLACK GOSSANS.
- #52. ^{ACROSS} CHAN. 20' L FAULT, F.W. CHERT PEBBLE CGL, RUSTY MARLITE FRACTURES.
- #53. CHAN. 100' W OF FAULT ZONE, MANY RUSTY CARB. VEINERS IN GRLS. Ls. SUGGESTS N-S.
- #54. CHANNEL, ACROSS 8' VEIN, 1' H.W., 1' F.W. RUSTY MARLITE & RECRYSTALLIZED CALCITE VEIN
- 55, 6, 7, 8, 9; LIM.
- #60. CHANNEL, 20' ALONG S WALL OF E-W TRENCH IN MIN. CGL, RUSTY GOSSAN. ZONE IS N-S. NO Ls OBSERVED.

#61. Channel, 10' Across N-S Min Shear, S side of Shallow Shaft
Rusty Gossan, Minor Black Oxides, CGL

#62. Channel, 12' Across N-S Min Shear, E 6' in SS, W 6' in
CGL, Rusty, & Minor Black Oxides. Taken in N Wall of Pit.

#63. Channel, 10' Across ^{N-S} Fault Zone in CGL, Rusty & Black Oxides.
Very Minor Cu Stain (Occasional Specks); N ^{Wall} of Shaft Collar -
(Shaft ~30' Deep.)

#72. 0-15' into Adit, Channel Along N. Wall. Fine Black Chert
Peculiar CGL, Shear, Rusty & Black Oxides in Narrow Venests.

#73. Channel, 15'-30' (~~15'~~) into Adit Along N. Wall. Rusty & Black
Oxides in Stringers. Fine G. Black Chert Peculiar CGL & Minor
Silt (Brown with Black ~~oxides~~ Oxides on Partings)

#74. Channel 30-45', CGL & Silt, Rusty & Black Oxides in Stringers
Shear.

#75. Channel 45'-60', N Wall of Adit; Brown Silt with Bl.
Oxides on Partings.



MAP OF DRISCOL 2

1" = 200'

JUNE 13, 1968

WASH

DRISCOL 14

DRISCOL 3

DRISCOL 13

DRISCOL 12

DRISCOL 4

DRISCOL 1

DRISCOL HIGH GRADE

RAVINE

sh

cg

(65)

2' VEIN

TIP TOP

SMALL ORE PILE

74°

76°

80°

ROBERT EMMETT

L.M.

570' 2.55' 90°

cg LINE

68° small pile

DRISCOL 3

DRISCOL 6

DRISCOL 7

DRISCOL 8

Colo Tan

N

MAP OF DRISCOL 3 & 13
1" = 200'
JUNE 12, 1968

○ OLD
POST
w/ NO
NOTICE

NO POST
LOCATED

DRISCOL 3

DRISCOL 13

RAVINE

OLD
POST
○

CLIFFS

○ WITNESS
POST

RAVINE

RIDGE

MOB 2
54' ←
MOB 2
52' ←
MOB 2
51' ←

(A)

(B)

(C)

(D)

OLD
MONUMENT

CS 1
50-54

ROAD

GARNA Cr AREA

Scott Cr fm oldest in area & for ms footwall
of Trinity Fault which is a host rock for
most of the ore

Harmony fm is ~~of~~ hanging wall

Same Ag secondary enrichment in White
& Shiloh mine at water table level (105 ft level)
Wire & Ruby Silver.

Driscoll mine produced mainly from ss - sh + baron

DRISCOL 3 & 13 (12 & 11 also)

✓ LOCATION Marks in center of Drisc 13, 12, & 11, &
Side centers are marked

50°
N 13E

55-60
FIRST ONES

2.33

64

71=L

G₁=65

H=67

J=69

6/12/68 DRISCOL 3

Loc A: NO SAMPLE TAKEN

Footwall of fault striking $N 8^{\circ} W$ with a dip of 54° to the W is exposed. No sample taken since only slickenside surface of fault is exposed. Although the fault zone and hanging wall are not exposed there is some oxidized "gossan" material in dump containing a dark black sulfide. Both sides of fault appear to be in cgl. There is a series of pits extending southward down the slope.

Loc B:

CONTINUATION of fault of loc A. NO SAMPLE Taken since only portions of the footwall were exposed and this pit seemed to be less mineralized than the upper one

Loc C: 200 ft DOWN SLOPE, 3 ft wide fault zone containing oxidized iron and sulfides. Sample covering about 15' going cross structure taken. (Sample C-1) a Also sample (C-2) taken at dump of oxidized material and samples outwards to the East at 25, 50 and 100 ft taken (C-3, 4, 5). Old adit at location w/ only a small surface opening. Vein Strikes $N 20^{\circ} W$, and dips $57^{\circ} W$.

C-1 = 55 C-5 = 59

C-2 = 56

C-3 = 57

C-4 = 58

6/12/68 - DRISCOL 3

Loc D: OPEN TRENCH - No faulting exposed in trench. No samples taken. Some oxidized minerals in dumps.

6/13/68 - DRISCOL 2

Loc E: 15 foot N-S sample ⁽⁶⁴⁾ taken across mouth of adit which trended at N 77° E. Sample was in interbedded green s.s. & sh.

Loc F: Fault plane dipping 50° to west and striking N. 13° E. Trench at this location trending N 10° W. No Sample Taken

Loc G: Contact between Cgl & ss-sh.

Contact strikes N13E and dip 54° to the W.

The Cgl (hanging wall) is mineralized with much oxide present. The north pit is along a fault in the ss & the Western hanging wall is slightly mineralized. Sample G-1 (65) taken across vein in both oxide & ss. (approx 12') Sample G-2 ⁽⁶⁶⁾ taken ⊥ vein at 5 ft intervals for 50 ft.

Loc H: Sample taken ⁽⁶⁷⁾ across vein at shaft on top of hill. Vein is oxidized material in cgl.

Strike N 8° E Dip 74° W

225 at N 41° E from pit X.
(541 W)

N 3° E From DH 2 LM, N 26° W from NW C 2
S 3° W

Loc I: (68) 100 ft down-slope from H. pit.
10 x 20' - N48E from NE D.H. 1

Sample taken cross structure which dips &
strikes at N7W & 76°W & trends

10 ft samp

Vein trends N13°E

Highly oxidized w/ some carbonate

Loc J: (69) Pit 75 ft downhill at Dye S. from above;
goes 20 ft up hill. Samp J taken 25 E from
Fault in cgl. No visible sulfides only minor
rusty gooson. Dips 68°W strike N2°E. (?)

K: (K=70) 25 ft S.S.W from base of above pit
& extends 75 ft due S. (dune reaches road)
Dips 75 W strike N15 E 4 ft wide at bottom
to 15-20 ft at top.

Samp K. is a sample along foot & hanging wall
taken length of structure at 5 ft intervals

L: Outcrop (cgl) 75 ft E of K
(L=71)

I=68 = I

69 = J

70 = K

71 = L

Hill, J.M. ~~son~~ USGS Bull 594
R.J. Roberts, Ant PK geol
Vanderburg W.D., US Bur. Mines Circ 7043 ¹⁹³⁷

Lucky Strike Mine

Fort Butte Property

Gracie & N.Y. Mines