
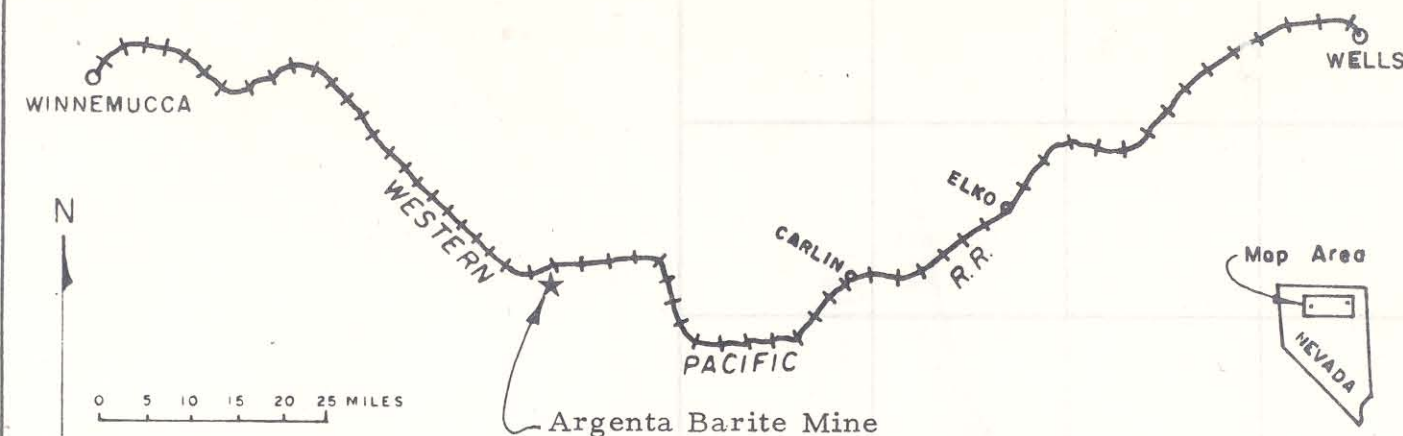


0320 0004

Item 48 near (147) Barite - 6



BY: CCM	W.O. 885.1	MINERAL: Barite
DATE: 12-20-64		
MINERAL DEPOSIT ALONG WESTERN PACIFIC RAILROAD WINNEMUCCA TO WELLS		
PROPERTY NAME: Argenta (Nevada Barite) Mine		



LOCATION: Lander County, Nevada
below under "Access"
1/4 OF 1/4 OF SEC TWP RGE
DISTRICT: _____
MILEPOST: _____

POTENTIAL: ☐ LARGE
☐ IMMEDIATE ☐ MEDIUM
☐ NEAR FUTURE ☐ SMALL
☐ DISTANT FUTURE ☐ UNKNOWN

DESCRIPTION Barite reported to analyze about 90% BaSO_4 , mined from several cuts up to 50 feet wide by 200 feet long in Sec. 19 and pits in Sec. 13 and 18. Barite bedding-replacement deposits in chert and limestone; beds strike N-NW and dip (over)

OWNERSHIP Undetermined

ACCESS SE 1/4, SE 1/4, SE 1/4, Sec. 13, T 32N, R 46E and SW 1/4, SW 1/4, SW 1/4, Sec. 18, and NW 1/4, NW 1/4, Sec. 19, T 32N, R 47E; 2 miles northwest to Western Pacific Railroad, and to Southern Pacific Railroad and U.S. Highway 40

SOURCES OF DATA Southern Pacific Railroad report "Minerals for Industry," part 2, p. 124 (1964)


PRODUCTION More than 10,000 tons

RESERVES Undetermined

ECONOMICS

CONCLUSIONS

THE WESTERN PACIFIC RAILROAD COMPANY



Description (Continued)

25°-30° E; some witherite reported.

DESCRIPTION Battle reported to exist about 700 feet below surface. Battle is 50 feet wide by 500 feet long in Sec. 19 and pits in Sec. 11 and 12. Battle is a replacement deposit in chert and limestone; beds strike N-W and dip 25°-30° E.

OWNERSHIP Undetermined

ACCESS SE 1/4, SE 1/4, SE 1/4, Sec. 13, T 22N, R 46E and SW 1/4, SW 1/4, Sec. 18, and NW 1/4, NW 1/4, Sec. 19, T 22N, R 47E; 2 miles northwest of Battle, to Southern Pacific Railroad and U.S. Highway 10.

SOURCES OF DATA Southern Pacific Railroad report; Minerals for Industry, Vol. 2, p. 14 (1954)

PRODUCTION More than 10,000 tons

RESERVES Undetermined

ECONOMICS

CONCLUSIONS