

MAJUBA MINE

# FIRST URANIUM CORPORATION OF NEVADA, INC.

## ASSAY REPORT

DATE Jan-4-1951

Mine

DEPT.

LAB. No.	DATE	SAMPLE		OZ./TON		%				DEPT.
		DESCRIPTION		Ag	Au	Sn	TOTAL	SULF.	SOL.	OX.
390	12-20-51	#414 211-L - Drift Rock		8.96		0.113	0.37			
391	"	#415 211-Stope #9-chute car		3.92		0.095	0.80			
392	12-21-51	#416 211-Stope #8 chute car-waste		1.00		0.078	0.16			
393	"	#417 211-Stope #9 chute waste		1.10		0.058	0.26			
394	"	#418 211-2 Drift car		1.12		0.033	0.26			
395	12-18-51	#419 211-Stope W. Face		16.40		0.145	0.45			
396	12-28-51	#420 211-Stope 5-1/2-8'		20.04		0.085	4.4			
397	12-28-51	#421 211-Stope C-1/2-6'		10.00		0.058	6.6			
398	12-28-51	#422 211-Stope 6'-1 of #421		5.80		0.008	4.4			
399	"	#423 211-Stope Muck		9.56		0.218	5.8			

2475  
2225

Back of stopes  
of drift rock  
Nov 3/53  
of muck

43, 41

211 mottled



February 6, 1976

Mr. James A. McGlasson,  
Project Geologist,  
Western Nuclear, Inc.,  
North 8623 Division,  
Spokane, Washington 99208.

Re: Majuba Hill Myler  
Properties

Dear Mr. McGlasson:

With reference to your query of January 30, regarding the Majuba Hill property belonging to Mrs. Myler, Petrominerals, so it has been reported, no longer holds a lease and option. Nor do I know if Petrominerals has retained any fringe claims.

Efforts have been made by the writer to resolve who might grant permission to make an examination of the property. No progress has been made to date.

It would appear, however, the by mid-summer uncertainties will be cleared up.

I do have in my files personal data, including a series of reports which I can show you. None of these includes results and conclusions from Mine Finders' recent efforts.

Assuming that you will be in the Reno area in the future, I write to assure you that I would be happy to discuss the property and its possibilities with you at any time.

Yours very truly,

  
David LeCount Evans

cc: Mrs. Mary Myler &  
Mr. Charles Oxnam.

Mr. Harry Swanson



# WESTERN NUCLEAR, INC.



NORTH 8623 DIVISION, SPOKANE, WASHINGTON 99208 (509) 484-3212

January 30, 1976

Mr. David LeCourt Evans  
1700 Royal Drive  
Reno, NV 89503

Dear Mr. Evans:

I understand from Mr. Bruce MacKenzie of Mine Finders, Inc., that you represent Mrs. Myler and the Majuba Hill property.

I also discussed this property with Petrominerals and learned that they only controlled some outlying claims surrounding the mine. Mr. MacKenzie suggested that your client might still own the claims for the Majuba Hill Mine itself.

I would be interested in examining the property and reports if the property is available for lease at this time.

Sincerely,

James A. McGlasson  
Project Geologist

JAM:cg

*[Faint handwritten notes and signatures at the bottom of the page, including "Rogers" and "Hanson"]*



AFFIDAVIT OF ASSESSMENT WORK  
AND PROOF OF PERFORMANCE OF  
LABOR ON UNPATENTED MINING CLAIMS

STATE OF NEVADA        )  
                          ) ss.  
COUNTY OF PERSHING)

ROBERT M. DAHL, being duly sworn on oath, deposes and says that:

1. Mine Finders Incorporated, a corporation organized and existing under the laws of the State of Colorado and duly qualified to do business in the State of Nevada, hereinafter referred to as "Mine Finders," is the owner and/or lessees of the contiguous unpatented mining claims situate in the Antelope-Majuba Mining District, County of Pershing, Nevada, located in Sections 2, 3, and 10, Township 32 North, Range 31 East, and Sections 33, 34 and 35, Township 33 North, Range 31 East of the Mounta Diablo Base and Meridian, listed and described in Exhibit A beginning at the foot hereof and by this reference made a part hereof for all purposes as if set forth at length herein. Said claims are hereinafter referred to as "the claims."

2. The claims have been duly located under the laws of the United States, and of the State of Nevada, and this Affidavit is made in conformity with those laws, and the applicable rules and regulations, and filed for record with the Clerk of the County in which the claims are located, as authorized by Nevada Revised Statutes § 517.230 (1971), as amended.

3. Mine Finders has caused to be done and performed upon and for the benefit of the claims the assessment work, labor, or improvements required by the law, for the benefit of the claims, for the assessment year beginning at noon on September 1, 1973 and ending at noon on September 1, 1974.

4. The character and type of labor done or expenditures or improvements made included a drilling program in which five core holes have been completed for a total of more than 5,000 feet of drilling, and other work authorized by law, and was completed at an actual cost of at least One Hundred Dollars (\$100.00) for each of the claims. The collar locations of the five drill holes are as follows:

Drill Hole M-9: S54°E 420 feet from Northwest Corner  
Majuba "H" claim.

Drill Hole M-10: S2°E 1520 feet from Northwest Corner  
Section 2, T. 32 N., R. 31 E.

Drill Hole M-11: S2°E 1520 feet from Northwest Corner  
Section 2, T. 32 N., R. 31 E.

Drill Hole M-12: S8°W 1220 feet from the Northeast Corner  
Section 3, T. 32 N., R. 31 E.

Drill Hole M-13: S67°W 295 feet from the Southeast Corner  
Section 33, T. 33 N., R. 31 E.



5. The labor was done and the expenditures or improvements were made on the following dates: September 1, 1973 and ending on February 8, 1974.

6. Mine Finders expended the actual amount of Sixty-Six Thousand Five Hundred Sixty Dollars and Eighty-Six Cents (\$66,560.86) for the labor and improvements through February 8, 1974.

7. The work was performed by employees, contractors and agents of Mine Finders and by Boyles Bros. Drilling Company, 600 Industrial Way, Sparks, Nevada.

8. The affiant is a person cognizant of the facts herein stated and is an authorized agent of Mine Finders.

MINE FINDERS, INC.

By Karl M. Dahl  
Affiant

[Signature]  
Witness

[Signature]  
Witness

STATE OF COLORADO )  
COUNTY OF JEFFERSON ) ss.

Subscribed and sworn to before me this 5<sup>th</sup> day of March, 1974.

WITNESS my hand and official seal.

My Commission expires: January 31, 1976



[Signature]  
Notary Public

EXHIBIT "A"

<u>Name of Claim</u>	<u>Original Location or Latest Amended Relocation Recorded on</u>	<u>in Book</u>	<u>Page</u>
Northside #1	August 25, 1972	42	164
Northside #2	" " "	42	167
Northside #3	" " "	42	170
Northside #4	" " "	42	173
Northside #5	" " "	42	176
Northside #6	" " "	42	179
Northside #7	" " "	42	182
Northside #8	" " "	42	185
Northside #9	" " "	42	188
Northside #10	" " "	42	191
Northside #11	" " "	42	194



EXHIBIT "A" continued

Name of Claim	Original Location or Latest Amended Relocation Recorded on	in Book	Page
Northside #12	August 25, 1972	42	197
Majuba "T"	" " "	42	200
Majuba "V"	" " "	42	203
Majuba "W"	" " "	42	206
Majuba "X"	" " "	42	209
Majuba "Y"	" " "	42	212
Majuba "Z"	" " "	42	215
Majuba "Z-W"	" " "	42	218
Majuba "Z-X"	" " "	42	221
Majuba "Z-Y"	" " "	42	224
Majuba "Z-Z"	" " "	42	227
Windy	" " "	42	230
Dilly	" " "	42	233
Emerald Extension	" " "	42	236
West Emerald	" " "	42	239
Julie	" " "	42	246
Julie 2	" " "	42	248
Julie 3	October 30, 1972	44	215
Majuba Beth	August 25, 1972	42	242
Majuba Beth 2	" " "	42	244

(the group of 31 claims listed above is owned by Mine Finders, Inc.)

Majuba "A"	August 25, 1972	42	122
Majuba "B"	" " "	42	125
Majuba "C"	" " "	42	128
Majuba "D"	" " "	42	131
Majuba "E"	" " "	42	134
Majuba "F"	" " "	42	137
Majuba "G"	" " "	42	140
Majuba "H"	" " "	42	143
Majuba "M"	" " "	42	146
Majuba "P"	" " "	42	149
Majuba "Q"	" " "	42	152
Majuba Extension 1	" " "	42	155
Majuba Extension 2	" " "	42	158
Majuba Extension 3	" " "	42	161

(the group of 14 claims listed above is leased by Mine Finders, Inc., who are designated by the owner, Alfred L. Gilmet, of 532 Wyandotte Avenue, Daly City, California 94014, to perform such annual labor and improvements.)

Majuba "I"	August 25, 1972	42	101
Majuba "J"	" " "	42	104
Majuba "K"	" " "	42	107
Majuba "N"	" " "	42	110
Majuba "O"	" " "	42	113
Majuba "R"	" " "	42	116
Majuba "S"	" " "	42	119

(the group of 7 claims listed above is leased by Mine Finders, Inc., who are designated by the owners, California Time Petroleum, Inc., of 1880 Century Park East, Los Angeles, California 90067, to perform such annual labor and improvements.)



EXHIBIT "A" continued

<u>Name of Claim</u>	<u>Original Location or Latest Amended Relocation Recorded on</u>	<u>in Book</u>	<u>Page</u>
Wayward	January 30, 1970	26	333
Wayward Extension	January 30, 1970	26	334
Emerald	November 9, 1970	30	367

(the group of 3 claims listed above is leased by Mine Finders, Inc., who are designated by the owners, Emery D. and Frank A. Strode, Box 65, Imlay, Nevada 89418, to perform such annual labor and improvements.)

Prospector	May 10, 1967	7	148
Little Dilly	August 28, 1969	22	253

(the 2 claims listed above are leased by Mine Finders, Inc., who are designated by the owner, Emery D. Strode, of Box 65, Imlay, Nevada 89418, to perform such annual labor and improvements.)

Mine Finders, Inc.  
MAR 11 1974  
MAR 9 1974  
Reel #56  
COUNTY RECORDS  
CLERK  
A. L. Hattis  
COUNTY CLERK  
A. L. Hattis  
38566  
INDEXED 57/1450

8700 WEST 14TH AVENUE

- 4 - Lakewood, Colorado 80155



TUN. 3

Q 75-2

Q 75-1

MAJUBA FAULT  
EAST FAULT

FREEPORT D.D.H. 1

FREEPORT D.D.H. 3

**MAJUBA HILL**  
ANTELOPE DISTRICT  
PERKINS CO., NEVADA

COPPER - TIN - SILVER  
EXPLORATION

MINERALIZED STRUCTURE  
MARY MYLER PROPERTY

**SECTION I-I**

1 IN. = 100 FT.

DAVID LEQUINT EVANS  
CONSULTING GEOLOGIST

RENO, NEVADA  
SEPTEMBER 1975

5900

5800

5700

6100

6200

6300

6400

6500

6600

6700

6800

6900

7000

7100



as of MINING DEED  
THIS INDENTURE, Made the 1st day of April, 1974,

~~in the presence of one or more disinterested persons~~ between  
the MIBEC Joint Venture, a joint venture between Bethlehem Steel Corporation,  
a Delaware Corporation, Mine Finders, Inc., a Colorado Corporation, and  
Coolbaugh Mining Corporation, a Colorado corporation, acting by and through  
Mine Finders, Inc., Exploration Manager for the MIBEC Joint Venture  
~~in the County of Pershing and State of Colorado~~ and by virtue of the laws of the State of  
~~and~~ duly authorized to transact business and to own and convey mining property in the County of  
Pershing, and State of Colorado, party of the first part, and  
Nevada

PETROMINERALS CORPORATION, formerly California Time Petroleum,  
Inc., a Delaware corporation, with an office and place of  
business in Los Angeles, California

~~of the County of~~ and State of Colorado, party of the second part;

WITNESSETH, That the said party of the first part, for and in consideration of the sum of  
One Dollar ~~and other good and valuable consideration~~ ~~xxxx~~ Dollars,  
lawful money of the United States of America, to the said party of the first part in hand paid by the said  
party y of the second part, the receipt whereof is hereby acknowledged, has granted, bargained,  
sold, remised, released and forever quit-claimed, and by these presents does grant, bargain, sell, remise,  
release and forever quit-claim, unto the said party y of the second part, and to its ~~xxxx~~  
successors and assigns, the following described mining property, situate, lying and being in the  
Antelope/ Mining District, in the County of Pershing and State of ~~Colorado~~ Nevada, to-wit:  
(also called the Cedar Mining District  
or Majuba Mining District)

All right, title and interest of the party of the first part in  
property acquired under that certain Agreement dated December 1, 1970,  
which is recorded in the records of Pershing County, on Roll 20 at  
Page 136.

All right, title and interest of the party of the first part in the  
following described property located in Sections 2, 3 and 10,  
Township 32 North, Range 31 East, and Sections 33, 34 and 35,  
Township 33 North, Range 31 East of the Mounta Diablo Base and  
Meridian:

A. Unpatented Mining Claims

Name of Claim	Original Location or Latest Amended Relocation Recorded	Book	Page
Northside #1	August 25, 1972	42	164
Northside #2	" " "	42	167
Northside #3	" " "	42	170
Northside #4	" " "	42	173
Northside #5	" " "	42	176
Northside #6	" " "	42	179
Northside #7	" " "	42	182
Northside #8	" " "	42	185
Northside #9	" " "	42	188

(Continued on attached sheet)

TOGETHER with all the dips, spurs and angles, and also all the metals, ores, gold and silver bear-  
ing quartz, rock and earth therein, and all the rights, privileges and franchises thereto incident, appendant  
and appurtenant, or therewith usually had and enjoyed; and also all and singular the tenements,  
hereditaments and appurtenances thereto belonging, or in anywise appertaining, and the rents, issues and  
profits thereof, and also all the estate, right, title, interest, property, possession, claim and demand  
whatsoever, as well in law as in equity, of the said party of the first part, of, in or to the said premises,  
and every part and parcel thereof, with the appurtenances.

TO HAVE AND TO HOLD, all and singular the said premises, together with the appurtenances  
and privileges thereto incident, unto the said party y of the second part, its ~~xxxx~~ successors  
and assigns forever.

IN WITNESS WHEREOF, The said party of the first part has hereunto caused its corporate name  
and seal to be affixed by its President and attested by its Secretary the day  
and year first above written.

MIBEC Joint Venture

MINE FINDERS, INC., Exploration Manager:

By Stewart R. Waller  
President.

Attest: Archie L. Beaul  
Secretary.



A. Unpatented Mining Claims (Continued)

<u>Name of Claim</u>	<u>Original Location or Latest Amended Relocation Recorded</u>	<u>Book</u>	<u>Page</u>
Northside #10	August 25, 1972	42	191
Northside #11	" " "	42	194
Northside #12	" " "	42	197
Majuba "T"	" " "	42	200
Majuba "V"	" " "	42	203
Majuba "W"	" " "	42	206
Majuba "X"	" " "	42	209
Majuba "Y"	" " "	42	212
Majuba "Z"	" " "	42	215
Majuba "Z-X"	" " "	42	221
Majuba "Z-Y"	" " "	42	224
Majuba "Z-Z"	" " "	42	227
Windy	" " "	42	230
Dilly	" " "	42	233
Emerald Extension	" " "	42	236
West Emerald	" " "	42	239
Julie 2-	" " "	42	248
Julie 3-	October 30, 1972	44	215
Majuba Beth	August 25, 1972	42	242
Majuba Beth 2	" " "	42	244
Majuba "I"	" " "	42	101
Majuba "J"	" " "	42	104
Majuba "K"	" " "	42	107
Majuba "N"	" " "	42	110
Majuba "O"	" " "	42	113
Majuba "R"	" " "	42	116
Majuba "S"	" " "	42	119
An undivided 80% interest in the Majuba "Z-W" unpatented mining claim	August 25, 1972	42	218

B. The following Patented Claims lying in Section 2, Township 32 North, Range 31 East:

Majuba Hill No. 1  
Majuba Hill  
Majuba Hill No. 3

C. All of Section 35, Township 33 North, Range 31 East.

*Recorded at request of*

*California Time Petroleum Inc.*

MAY 20 1974 at 10

Min. past 9 o'clock A.M.

Book # 58 page 69 of

OFFICIAL RECORDS

Records of Pershing County, Nevada

*A. L. Gottschalk*

County Recorder

By *Ann J. Jannay* Deputy

89290

INDEXED

Compared



## MAJUBA MINE

# ASSAY REPORT

DATE: Jan-4-1951

Write

DEPT.

LAB'TY No.	DATE	SAMPLE DESCRIPTION	OZ./TON		%			
			Ag	Au	Sn	TOTAL SULF.	SOL.	OX.
390	12-20-51	#414 211-L- Drift Muck	0.96		0.113	0.37		
391	"	#415 211-Stoppe #7-choto car	3.92		0.095	0.80		
392	12-21-51	#416 211-Stoppe #8 choto car-wds.	1.00		0.070	0.16		
393	"	#417 211-Stoppe #9 choto waste	1.10		0.058	0.26		
394	"	#418 211-2 drift car	1.12		0.033	0.26		
395	12-18-51	#419 211-Stoppe W. Face	16.40		0.145	0.45		
396	12.28-51	#420 211-Stoppe 5-3-8'	20.04		0.085	4.4		
397	12-28-51	#421 211-Stoppe C-3-6'	10.00		0.058	6.6		
398	12-28-51	#422 211-Stoppe 6'-1 of #421	5.80		0.048	4.4		
399	"	#423 211-Stoppe Muck	9.56		0.210	5.8		

*Refined*

*South of stoppe  
at bridge*

*Nov 3/53*

*2000-2000*

of Wm. Latham



April 1, 1976.

Mr. James A. McGlasson,  
Project Geologist,  
Western Nuclear, Inc.,  
North 8623 Division,  
Spokane, Washington 99208.

Dear Mr. McGlasson:

I am sorry that I was out of town when you were here last week. Mrs. Evans told me of your call, and your letter of March 29 was at hand when I returned.

Concerning your schedule, I will be here until April 10, when I take off for Chattanooga and some coal drilling, to be gone until about the 25th. After that it will be Reno for a week, I hope, drafting and writing a report; to be followed in May by a return to Moab or Arizona.

When you do reach Reno and know where you will be staying, may I suggest that you call my wife and provide the details so that I can follow through when I get back. It will be good to discuss Majuba with you. Be assured that I will be delighted to provide you with all details and get you together with the owners should such be your desire.

Yours very truly,

David LeCount Evans



# WESTERN NUCLEAR, INC.

---



NORTH 8623 DIVISION, SPOKANE, WASHINGTON 99208 (509) 484-3212

March 29, 1976

Mr. David LeCount Evans  
1700 Royal Drive  
Reno, NV 89503

Dear Mr. Evans:

When I was in Reno last week, I attempted to contact you but learned that you had left town for some time.

I plan to be in the Reno area again from the middle of April until the first of June. I would hope during that time that we will be able to meet to discuss the Majuba Hill property.

Sincerely,

James A. McGlasson  
Project Geologist

JAM:cg



- MAJUBA -  
FILE

Oct 3, 1973  
11:30 AM

## Call from Stu. WALLACE

1. In town - 2 or 3 days - Staying @ NUGGET MOTOR LODGE -  
a (Ken Roof GARDEN)
2. In town to Reassure MARY MYLER - Since:-

### RUDY GREENBAUM

1. IN Financial Difficulties - (has a 10% carried interest - choice to pay another 10% - at later date)  
A OBLIGATION - To MAINTAIN - LEASE  
with MARY M.
2. WELLS FARGO BANK HAS TAKEN OVER  
ASSETS of CALIF. TIME PETROLEUM.  
RUDY NOW OPERATING AS PETROMIN -
3. APPROACHED FRANK - To ASK him to  
Buy - Full 20% (Several million. Beck?)
4. Says HE CAN FIND - OTHER INTERESTED -  
Parties

### 3. AGREEMENT STATES THAT

- 1 - If Rudy CANNOT MEET HIS OBLIGATIONS  
then MINE FINDERS WILL ASSUME payments
2. MINE FINDERS WILL close -

### 4. LEGAL INTERPRETATION?

1. If Rudy can't live up to his side of  
it - where does every one stand.

Stu. Duco - will fall back later when they know  
the timing.

Later -

NO - reserves have been indicated  
A Chance are that - program will soon  
end. Stu. Says he would be glad  
to find another reserve like original.  
I asked - if they had ever recognized  
any structure. Suggested I would like to  
see all records - NO - encouragement to that.



MAJUBA HILL EXPLORATION  
 OLD MASON VALLEY MINE  
 ANTELOPE DIST. PERASHING CO. NEVADA

PLAN-TUNNEL 2

FREEPORT SULPHUR COMPANY  
 RENO, NEVADA MARCH 25, 1941  
 1" = 40' - 6300 FEET - D.L. EVANS

DATE	REVISD	BY
7-30-41		D.L.E.
8-14-41		D.L.E.
12-8-41		D.L.E.

NORTH

4000 N












4000 N

FOLD LINE

FOLD LINE

✕ RAISE

■ WINZE

-  BRECCIATION
-   $SnO_2$  MINERALIZATION
-  IRON OXIDE
-  COPPER OXIDES AND  $Cu_2S$
-  COMPLEX COPPER SULPHIDES
-  TOURMALINE MINERALIZATION
-  GOUGE BEARING STRUCTURE
-  QUARTZ-FLUORITE MIN.
-  MONZONITE PORPHYRY
-  APLITIC PORPHYRY
-  TRIASSIC(?) SLATES

0260006

1000E





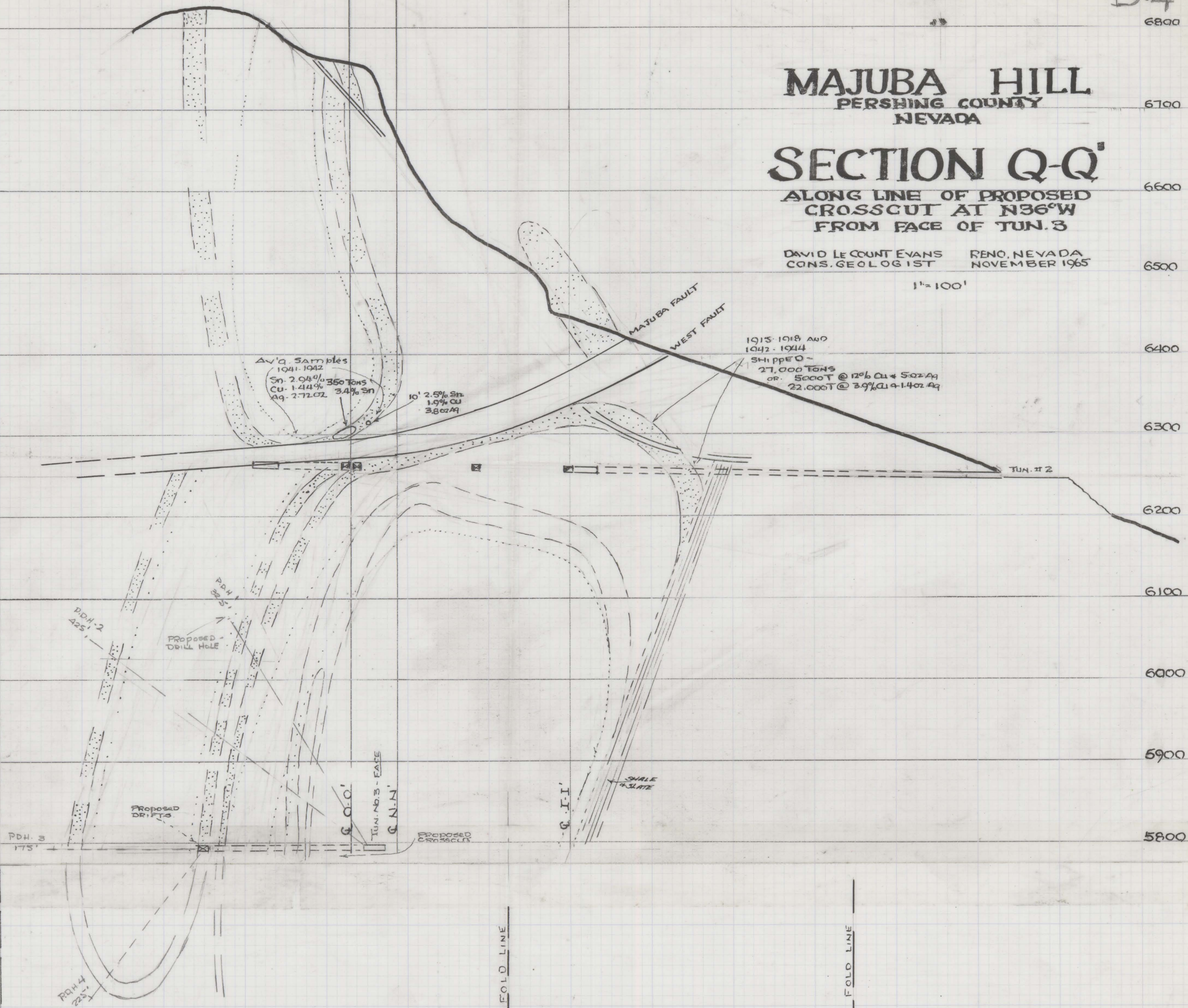


MAJUBA HILL  
PERSHING COUNTY  
NEVADA

SECTION Q-Q'  
ALONG LINE OF PROPOSED  
CROSSCUT AT N36°W  
FROM FACE OF TUN. 3

DAVID LE COUNT EVANS  
CONS. GEOLOGIST  
RENO, NEVADA  
NOVEMBER 1965

1" = 100'



CUT LINE

CUT LINE

FOLD LINE

FOLD LINE

02600066



MAJUBA -  
 TIN-2 -  
 1"=10'  
 TIN-AREA -  
 JNE  
 MAY-1965

