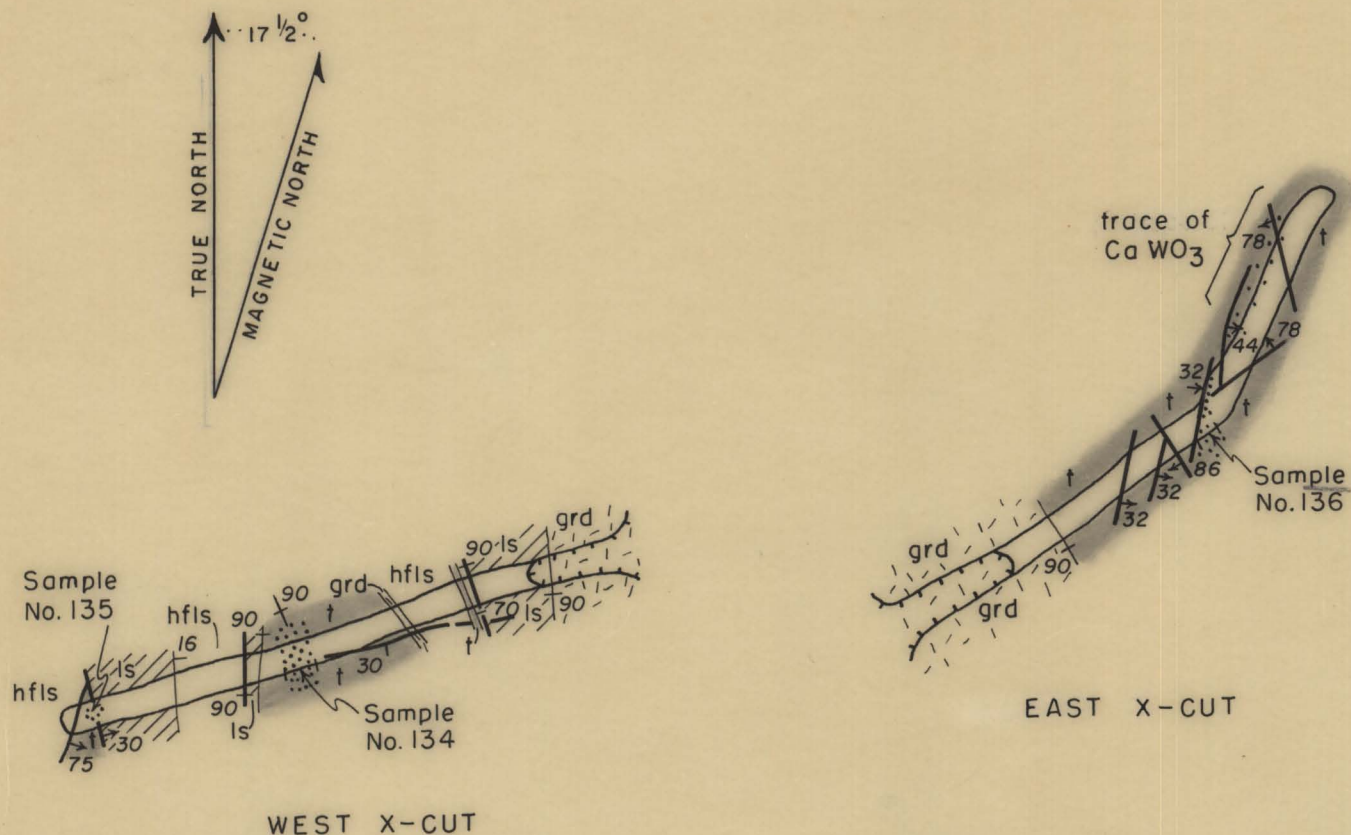


UNITED STATES DEPARTMENT OF THE INTERIOR
GEOLOGICAL SURVEY

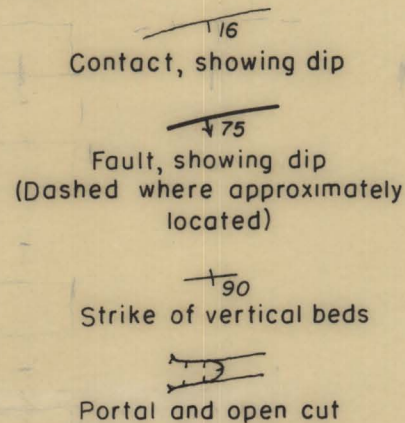
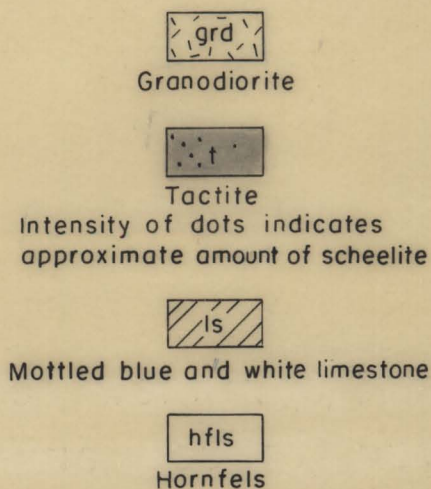
Pershing CO.

(262) *Itm*
DMEA 3494
(TUNGSTEN)



EXPLANATION

Mapped by:
E.H. Pampeyan, U.S.G.S.
H.W. Jones, U.S.B.M.



EAST AND WEST WORKINGS, FORGE PROPERTY
PERSHING COUNTY, NEVADA

50 0 50 100 FEET

FIGURE 3

262

01400046