

Figure 1. Geologic map of the Star Point mine area, Pershing County, Nevada

Item 15 Pershing County Nevada

0140 0008

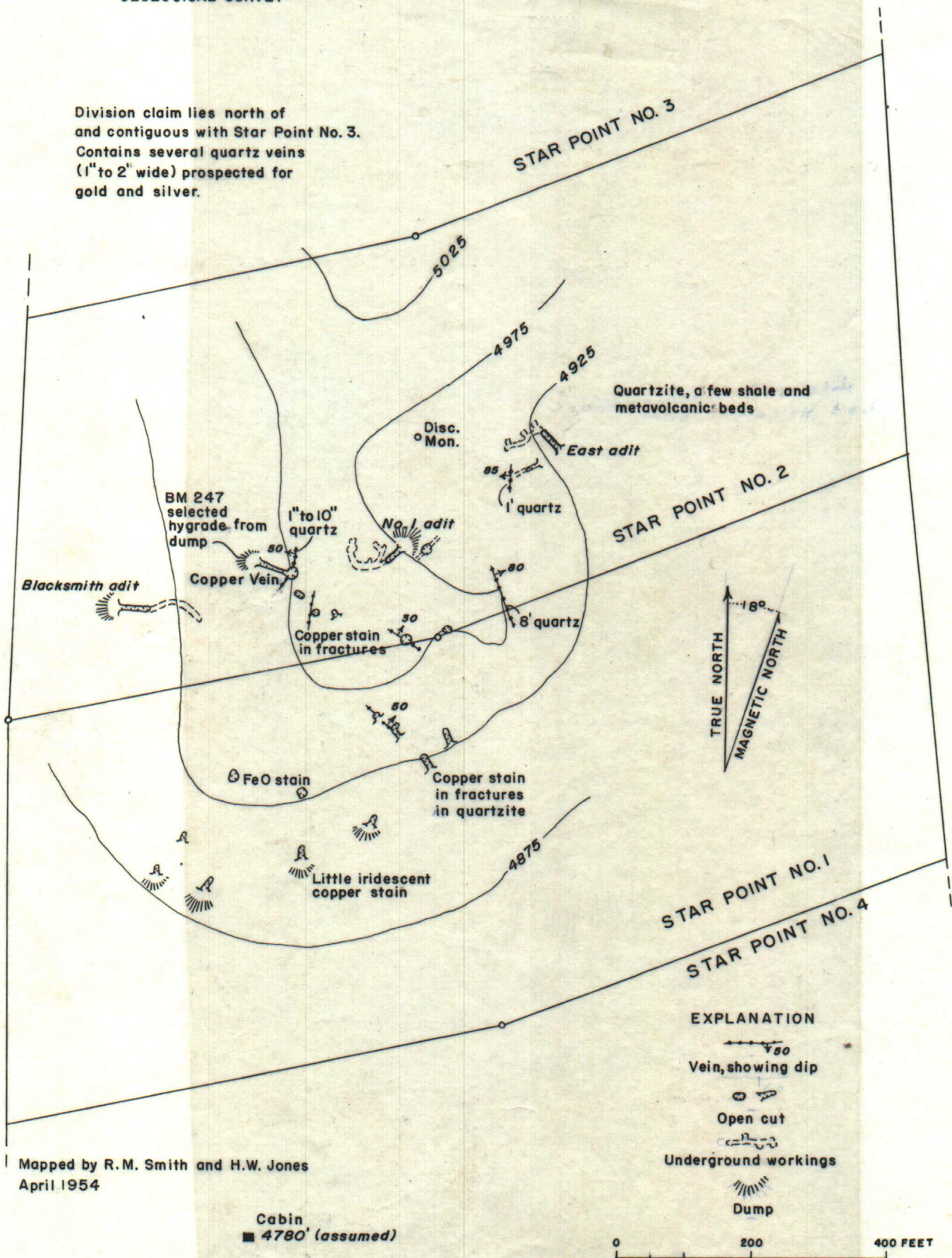
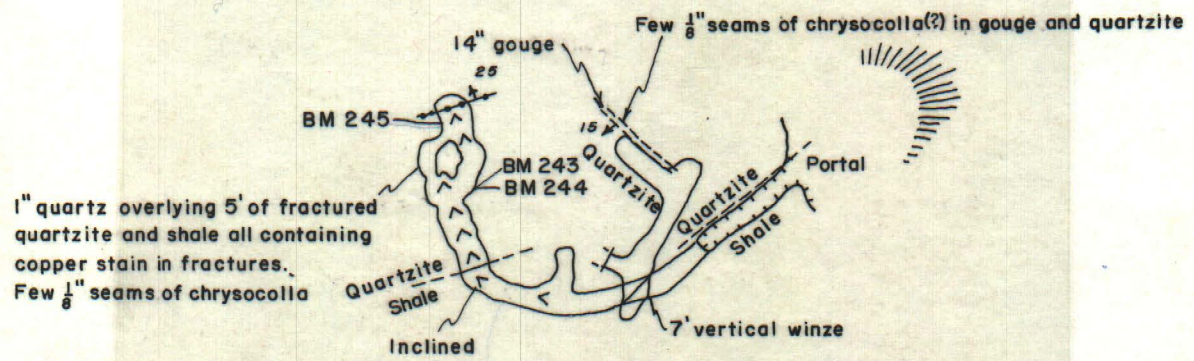
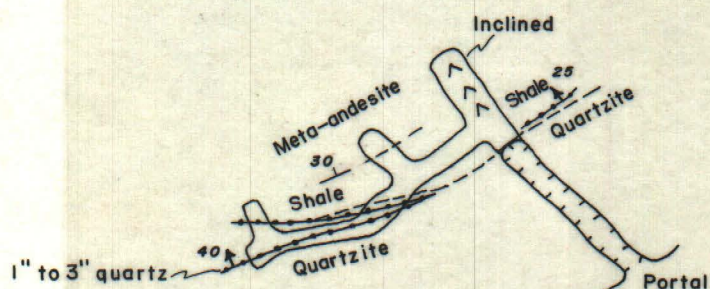



Figure 2. Star Point mine, Pershing County, Nevada



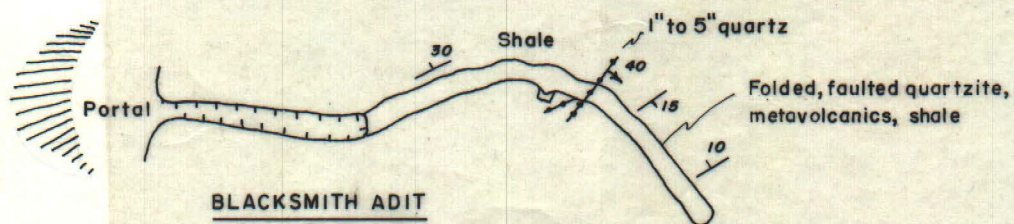
NO. 1 ADIT



EAST ADIT



Mapped by R.M. Smith and H.W. Jones
April 1954



BLACKSMITH ADIT




Figure 3. Star Point mine, Pershing County, Nevada