

0080 0006

Item 16

Humboldt Co.

Between 127 + 128

Silica - 5

K

Carroll E. Raderberry & Associates

ENGINEERS - CONSULTANTS
LOS ALTOS - CALIFORNIA

INCORPORATED

BY: CCM

W.O.

885.1

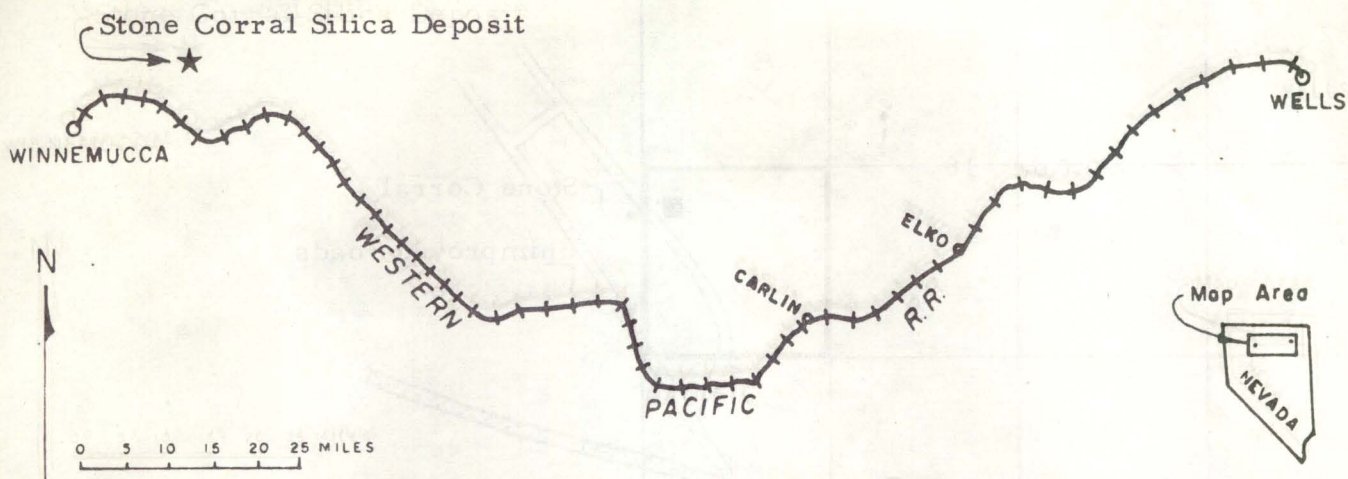
MINERAL: Silica

DATE: 7/23/64

MINERAL DEPOSIT ALONG WESTERN PACIFIC RAILROAD
WINNEMUCCA TO WELLS

PROPERTY NAME:

Stone Corral



LOCATION: Humboldt County, Nevada

NE 1/4 OF SE 1/4 OF SEC 10 TWP 37N RGE 40E

DISTRICT: Stone Corral

MILEPOST:

POTENTIAL:

☐ LARGE☐ IMMEDIATE☐ MEDIUM☐ NEAR FUTURE☒ SMALL☒ DISTANT FUTURE☐ UNKNOWN

DESCRIPTION 0 - 50 foot thick bed of 99.6% pure silica quartzite with a nearly vertical dip; lenticular, structure probably complicated by thrust at not great depth. Makes small ridge on low foothill just west of Stone Corral. This is an (over)

OWNERSHIP Claimed recently by Herbert A. Horton and Ralph Smith of Golconda, Nevada.

(over)

ACCESS 6.5 miles by good gravel road to Western Pacific Railroad, north of Golconda.

SOURCES OF DATA U. S. Geological Survey, Prof. paper 431.

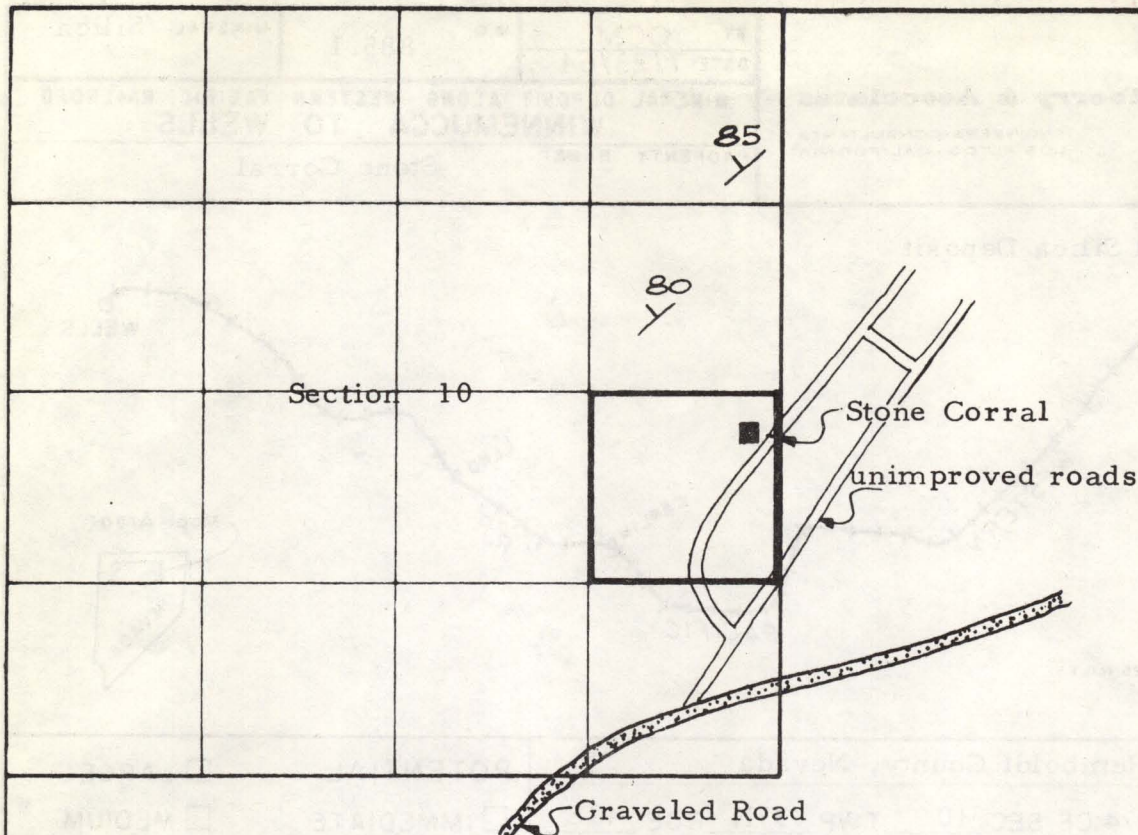
PRODUCTION


RESERVES Small as 0 - 50 foot bed only has a linear extent of 3,000 feet.


ECONOMICS Too small and far from market.

CONCLUSIONS Not of significant value.

THE WESTERN PACIFIC RAILROAD COMPANY



 Pure quartzite in Valmy Formation

 Private ownership (surrounded by vacant land)

DESCRIPTION (continued) Ordovician quartzite (correlative with Eureka Quartzite) in Valmy Formation phyllites and thin bedded cherts. In upper plate of a large thrust.

OWNERSHIP (continued) Brunson-Eubank Livestock Co.
Book 74, Page 158, Humboldt County Recorder's Office.

Sold March 20, 1962 by F. H. and B. E. Ulrich of Los Angeles County, California, reserving oil and gas rights.

The Ulrichs bought from John H. Mathews of Humboldt County, Nevada, May 2, 1935, Book 69, p. 576-7.

This was State of Nevada selection land in October 20, 1948 Application #13490 Pat. 7807 (40 acres), Book 66, p. 298, Humboldt County Recorder's Office.